

16802

2010 Precinct Alterations

Code	Precinct Name	LG	CG	CC	JU
0654	LFP 32-0654	32	1	1	SH
0654	LFP 32-0654	32	1	1	SH
0655	LFP 32-0655	32	1	1	SH

Legislative District Boundaries

 Congressional District Boundaries

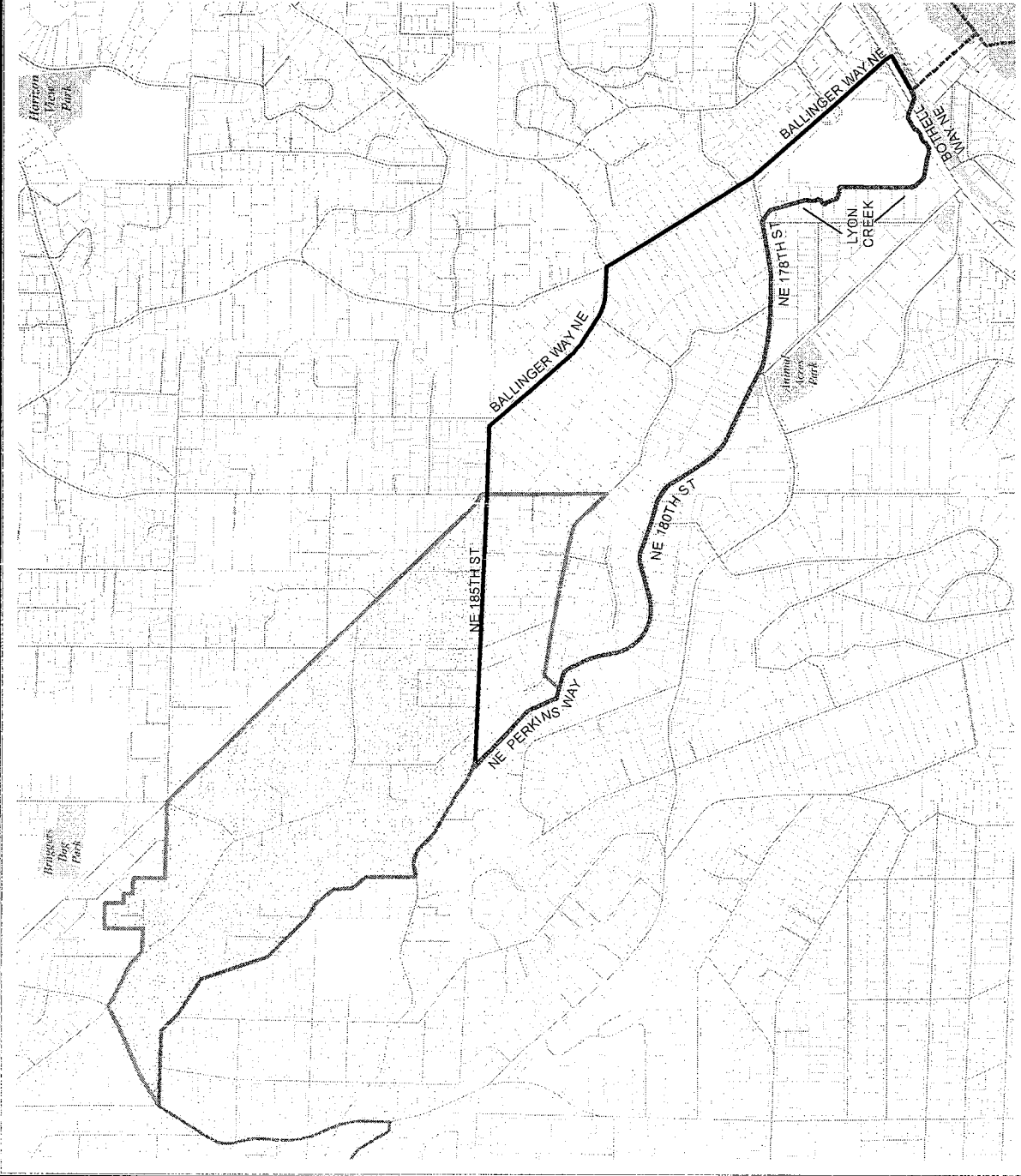
 Council District Boundaries

 New Precinct

 Old Precinct(s)



Census Tract	Kroll Page	S-T-R
021400	211	04-26-04

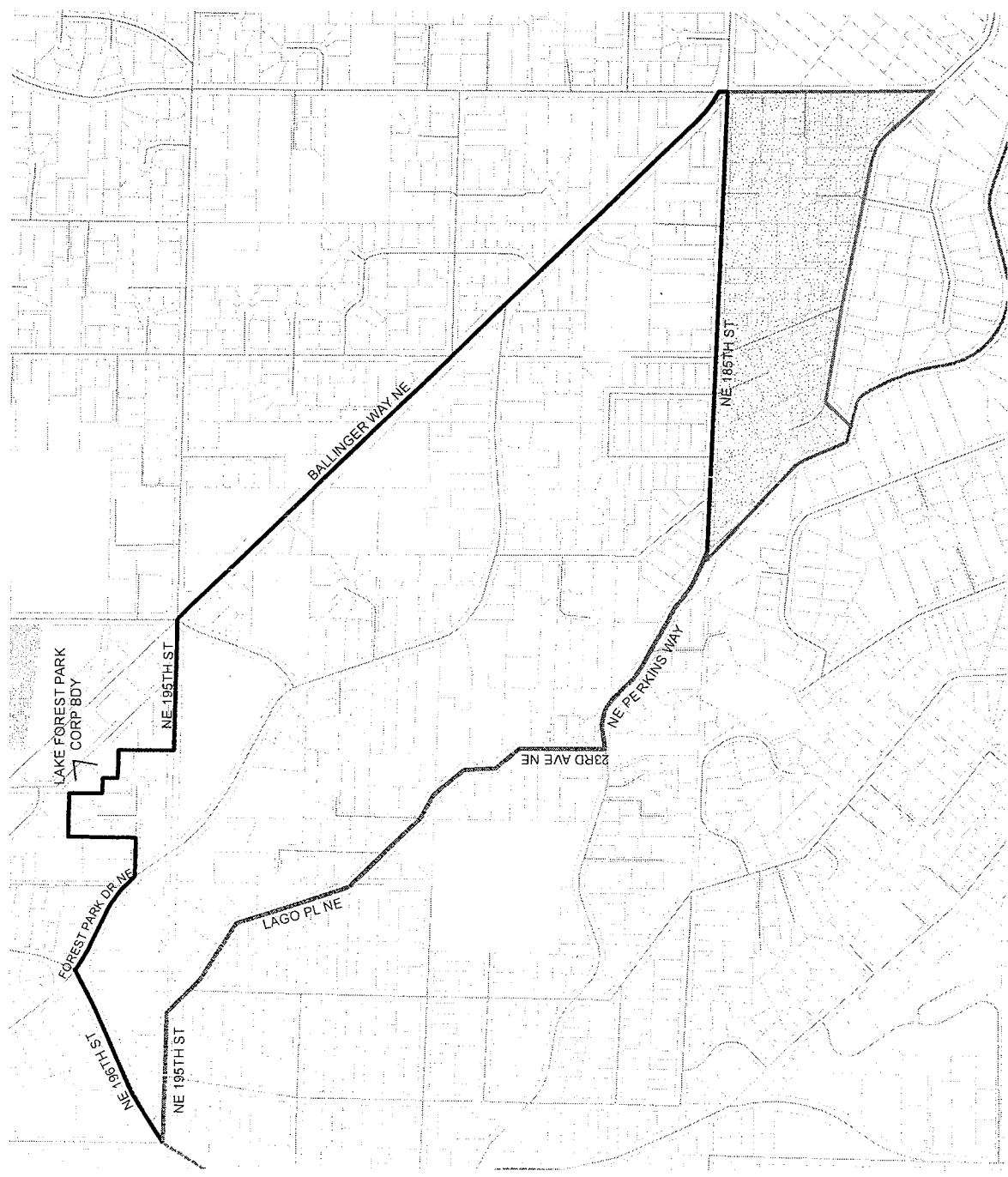


2010 Precinct Alterations

Code	Precinct Name	LG	CG	CC	JU
0655	LFP 32-0655	32	1	1	SH
0655	LFP 32-0655	32	1	1	SH






Legislative District Boundaries
 Congressional District Boundaries
 Council District Boundaries
 New Precinct
 Old Precinct(s)

Census Tract	Kroll Page	S-T-R
020402	204	04-26-04



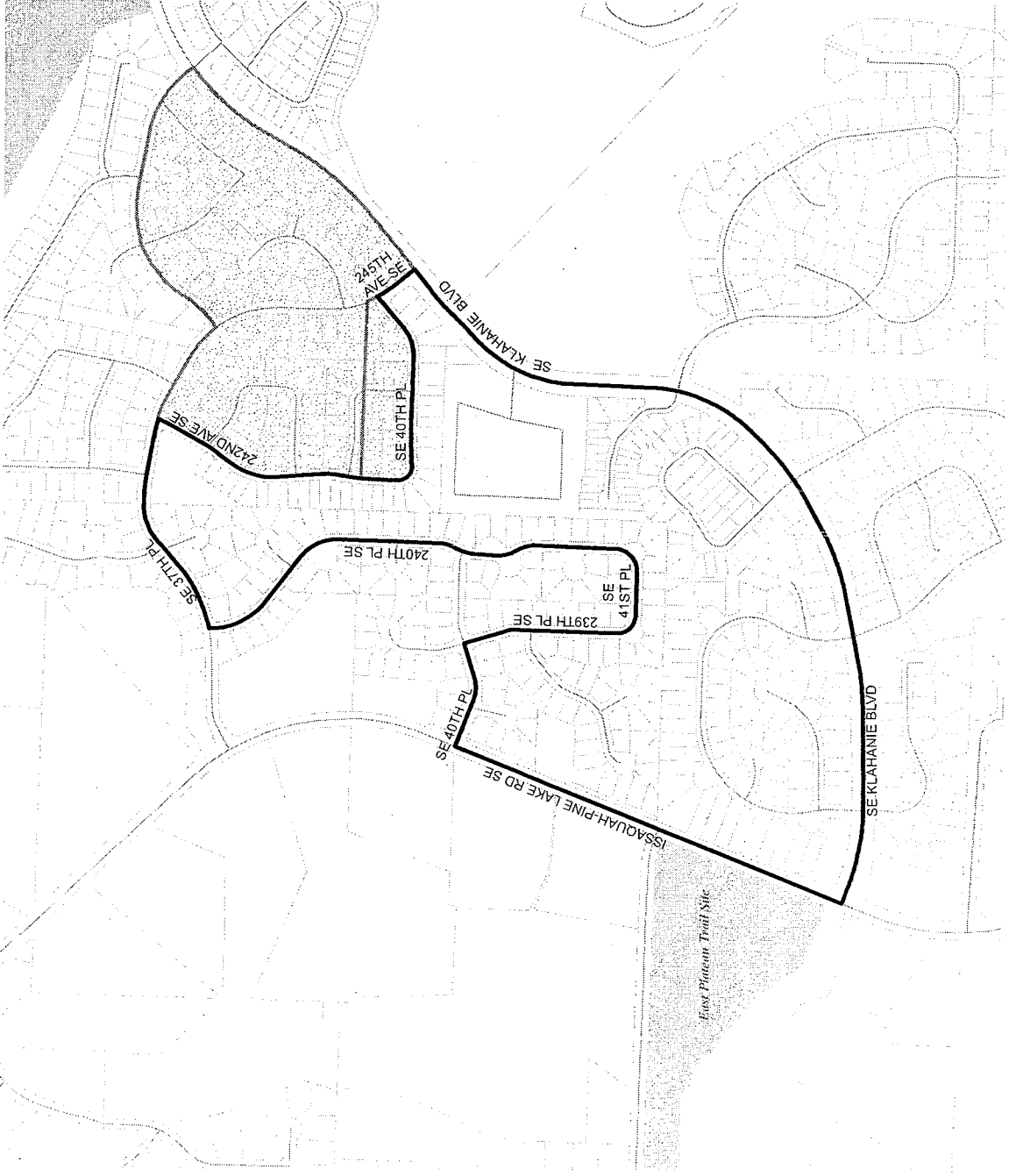
2010 Precinct Alterations

Code	Precinct Name	LG	CG	CC	JU
2718	BOWOOD	5	8	3	NE
2718	BOWOOD	5	8	3	NE

 Legislative District Boundaries
 Congressional District Boundaries
 Council District Boundaries
 New Precinct
 Old Precinct(s)



Census Tract	Kroll Page	S-T-R
032211	578	15-24-06

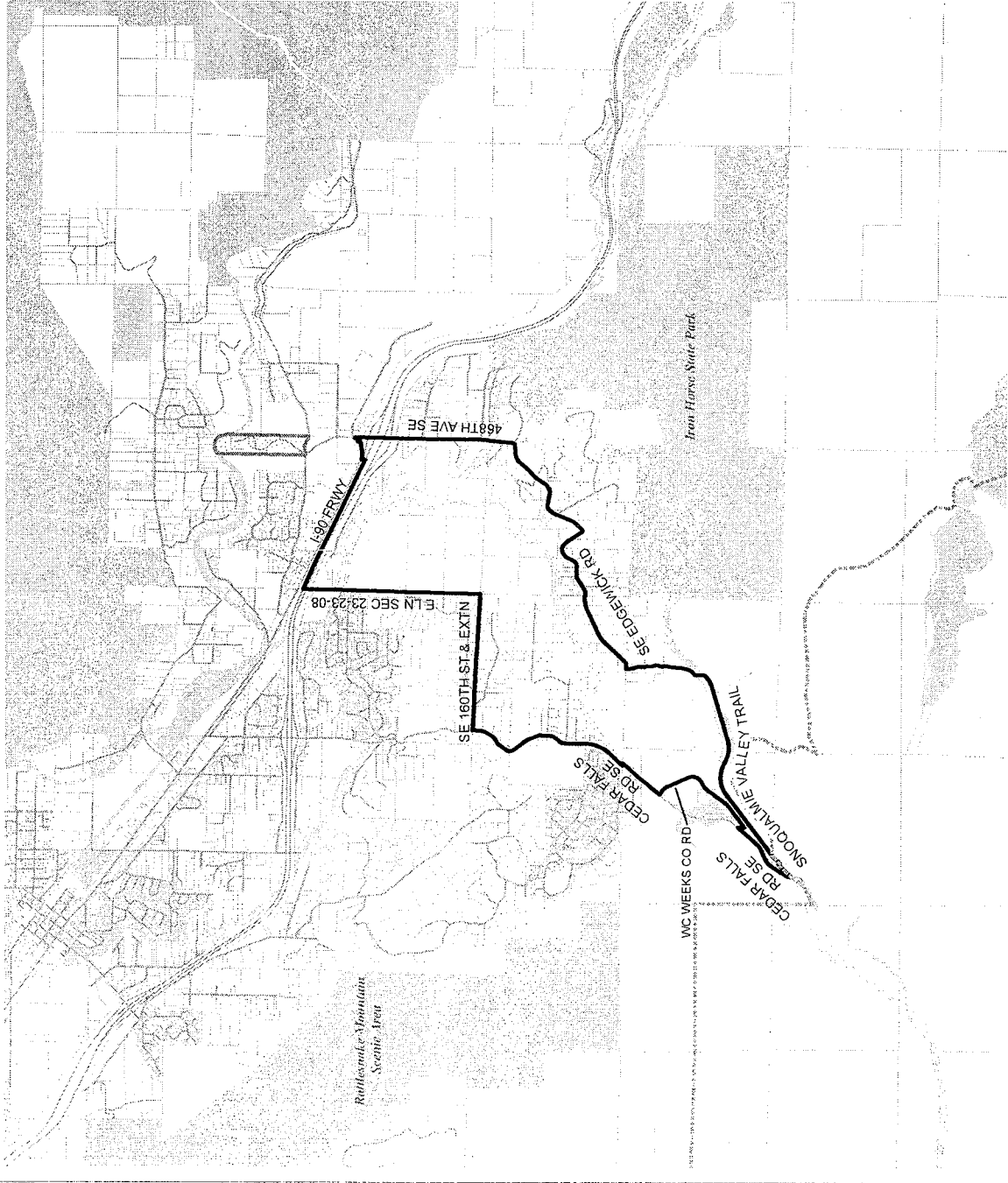


2010 Precinct Alterations

Code	Precinct Name	LG	CG	CC	JU
1096	GRIZZLY	5	8	3	NE
1096	GRIZZLY	5	8	3	NE

Legislative District Boundaries
 Congressional District Boundaries
 Council District Boundaries
 New Precinct
 Old Precinct(s)

Census Tract	Kroll Page	S-T-R
032702	B41	24-23-08



2010 Precinct Alterations

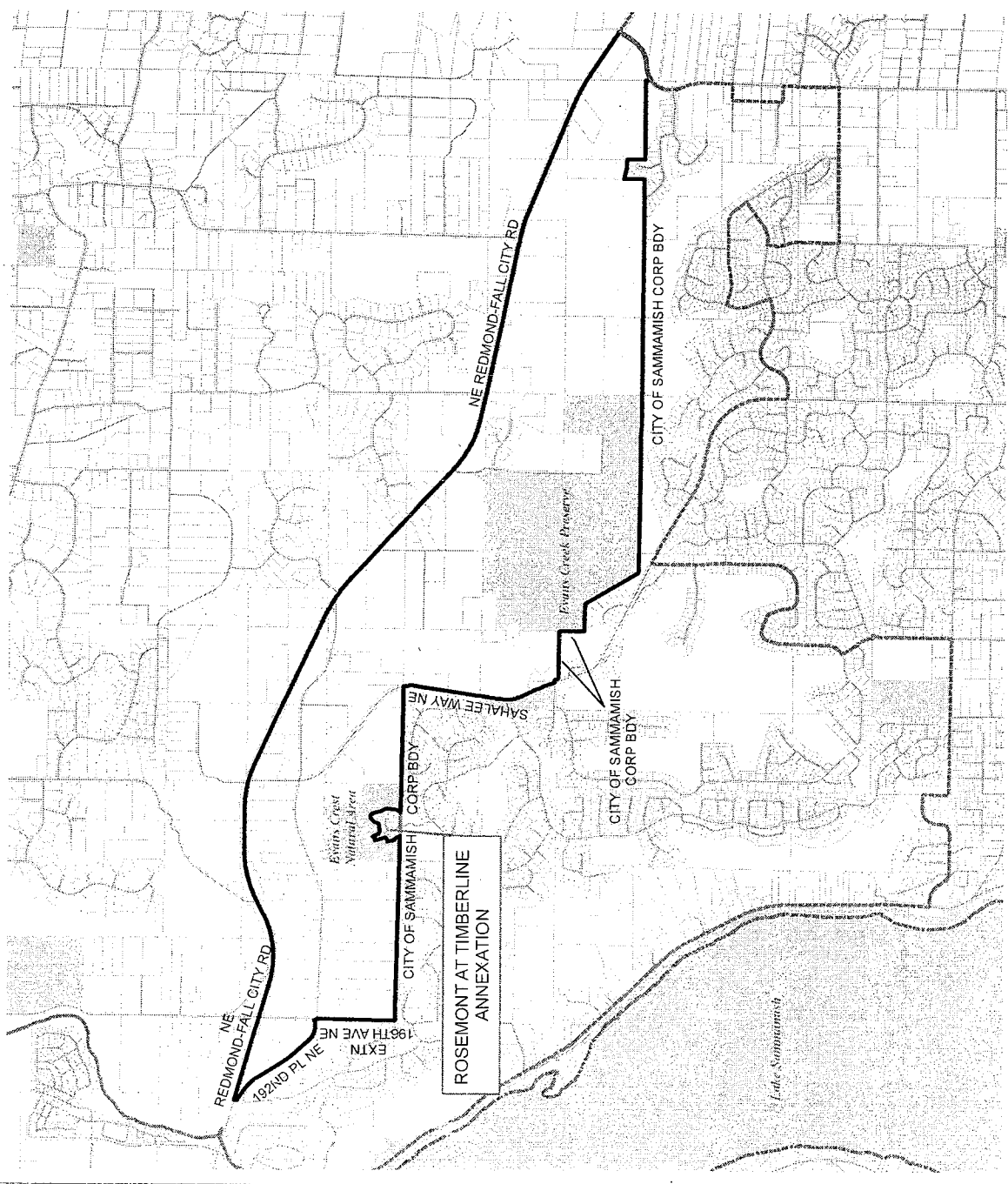
Code	Precinct Name	LG	CG	CC	JU
0495	HAPPY VALLEY	45	8	3	NE
0495	HAPPY VALLEY	45	8	3	NE

Legislative District Boundaries
 Congressional District Boundaries
 Council District Boundaries

New Precinct
 Old Precinct(s)

N
 0.6 Miles
 0.3 0 0.6 Miles

Census Tract	Kroll Page	S-T-R
032316	573	17-25-06



2010 Precinct Alterations

Code	Precinct Name	LG	CG	CC	JU
3602	KIR 48-3602	48	1	3	NE
1085	SILVER SPURS	48	1	3	NE

- Legislative District Boundaries
- Congressional District Boundaries
- Council District Boundaries
- New Precinct
- Old Precinct(s)



Census Tract	Kroll Page	S-T-R
022606	523	10-25-05



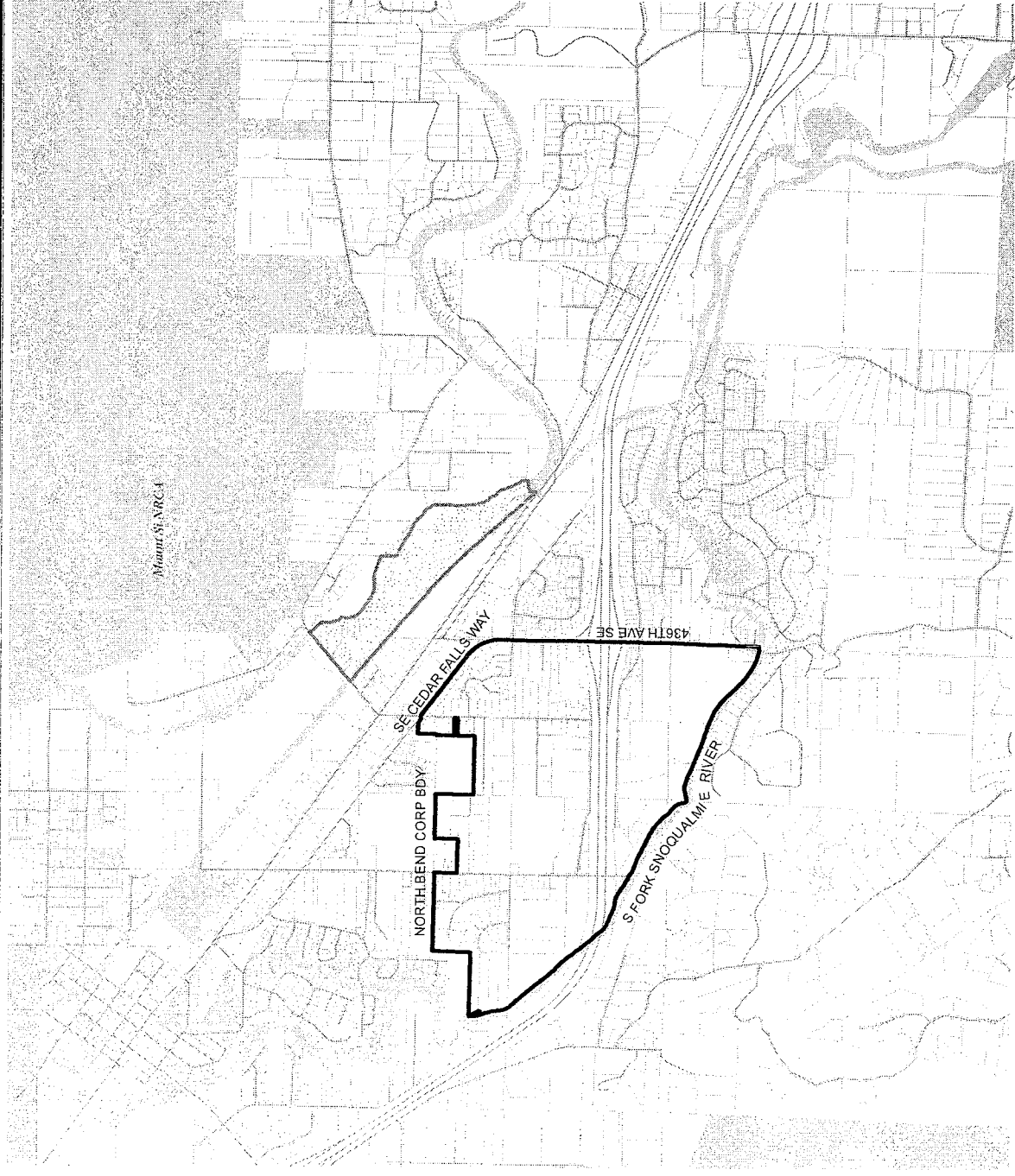
2010 Precinct Alterations

Code	Precinct Name	LG	CG	CC	JU
0801	MIDDLE FORK	5	8	3	NE
0801	MIDDLE FORK	5	8	3	NE

- Legislative District Boundaries
- Congressional District Boundaries
- Council District Boundaries
- New Precinct
- Old Precinct(s)



Census Tract	Kroll Page	S-T-R
032704	B41	15-23-08



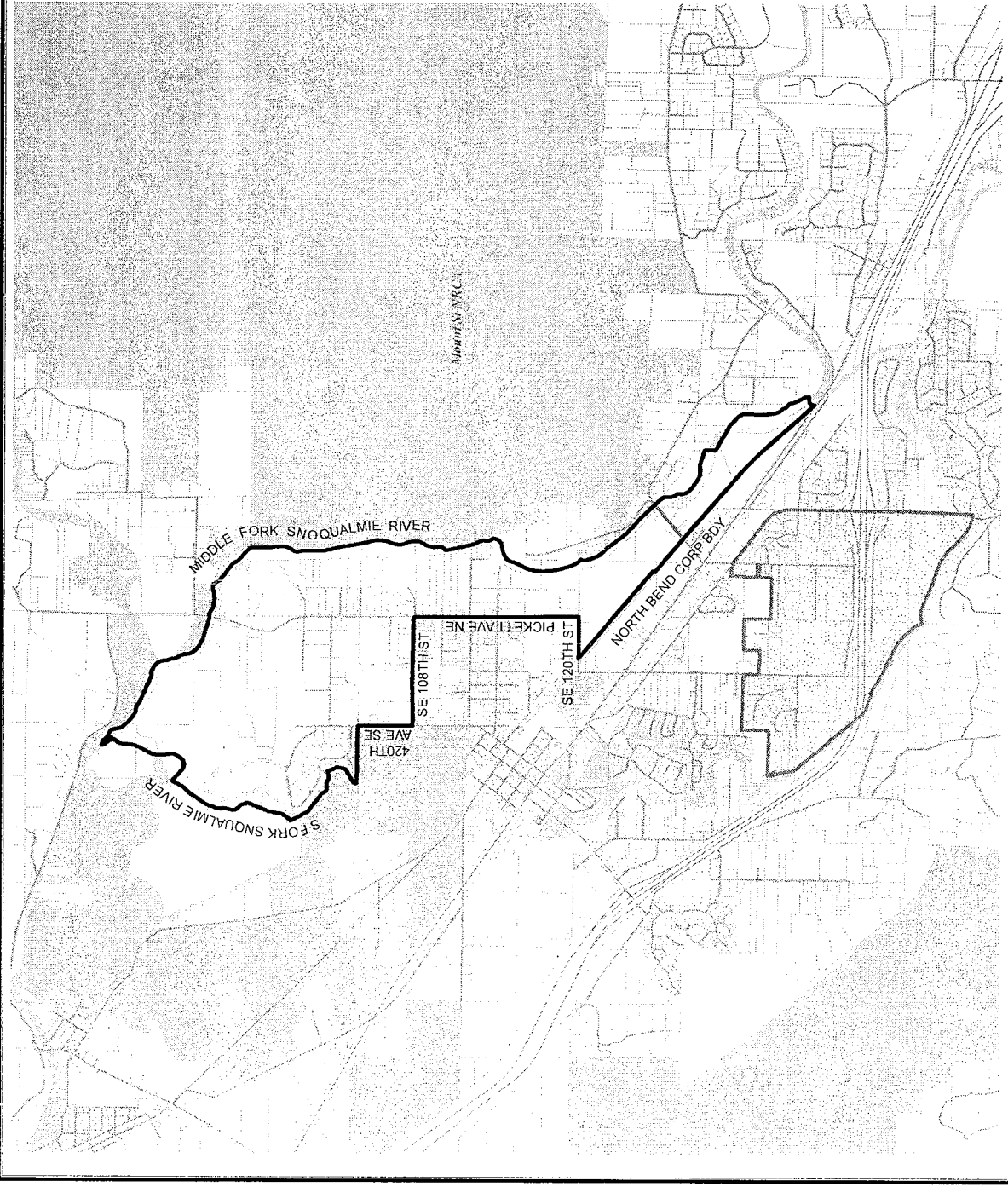
2010 Precinct Alterations

Code	Precinct Name	LG	CG	CC	JU
0825	MOUNT SJ	5	8	3	NE
0825	MOUNT SJ	5	8	3	NE
0801	MIDDLE FORK	5	8	3	NE

- Legislative District Boundaries
- Congressional District Boundaries
- Council District Boundaries
- New Precinct
- Old Precinct(s)



Census Tract	Kroll Page	S-T-R
032704	B41	10-23-08



2010 Precinct Alterations

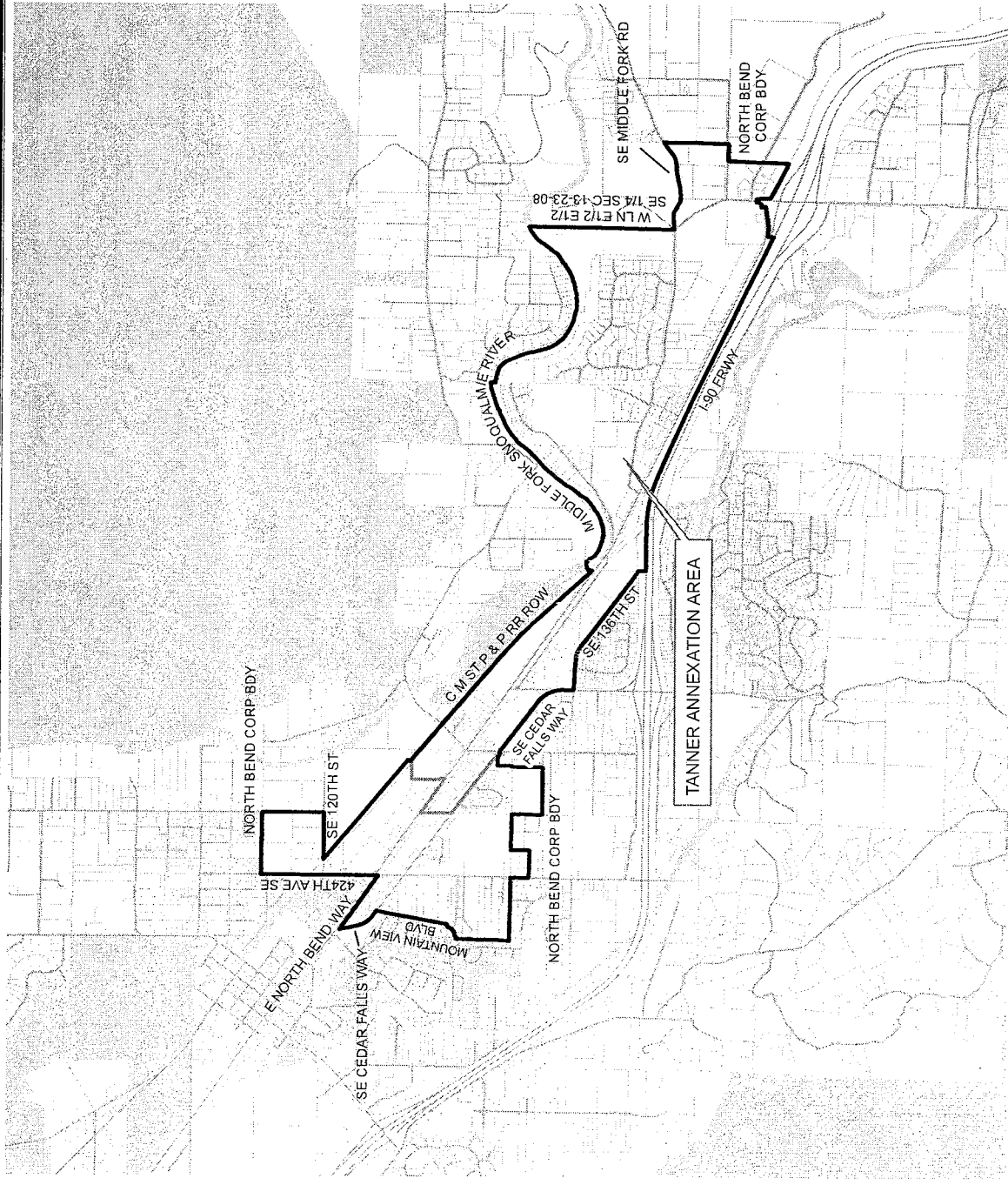
Code	Precinct Name	LG	CG	CC	JU
3407	N-B 05-3407	5	8	3	NE
3407	N-B 05-3407	5	8	3	NE
1096	GRIZZLY	5	8	3	NE
0801	MIDDLE FORK	5	8	3	NE
0825	MOUNT SI	5	8	3	NE
2616	SNO PASS	5	8	3	NE

- Legislative District Boundaries
- Congressional District Boundaries
- Council District Boundaries

- New Precinct
- Old Precinct(s)



Census Tract	Kroll Page	S-T-R
032702	B41	13-23-08



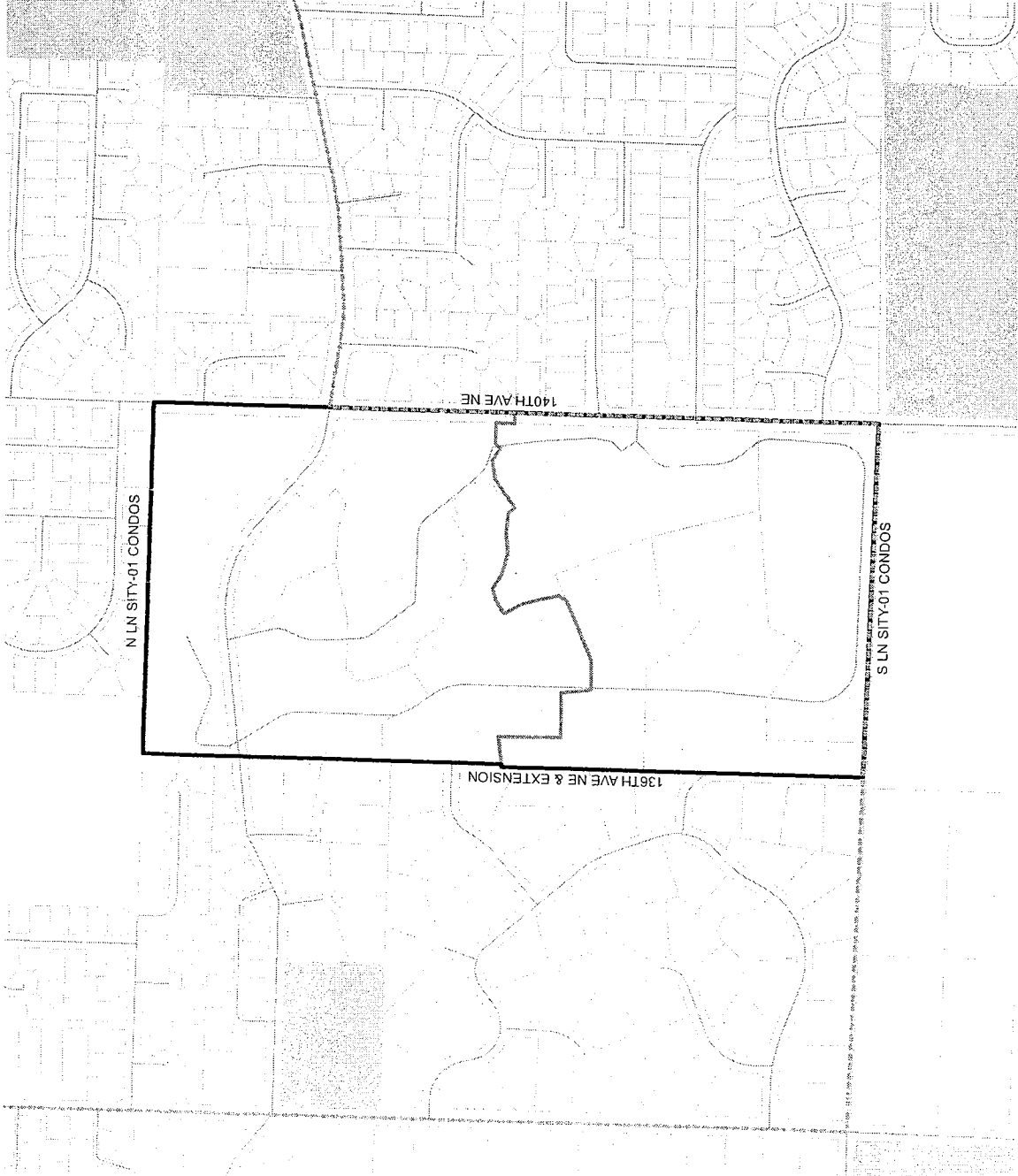
2010 Precinct Alterations

Code	Precinct Name	LG	CG	CC	JU
2629	RED 48-2629	48	1	3	NE
2629	RED 48-2629	48	1	3	NE
0946	RED 48-0946*	48	1	3	NE

- Legislative District Boundaries
- Congressional District Boundaries
- Council District Boundaries
- New Precinct
- Old Precinct(s)

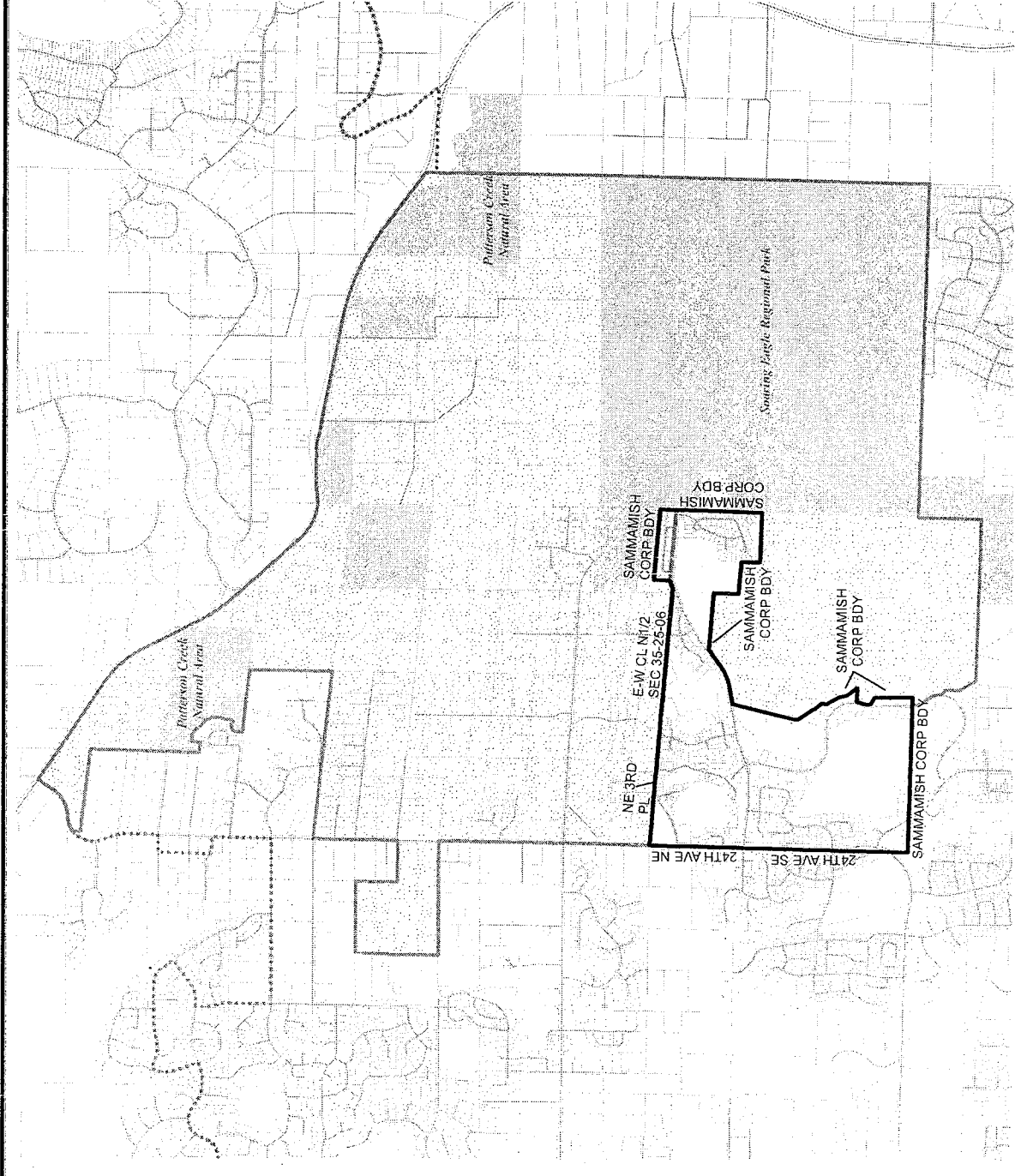







Census Tract	Kroll Page	S-T-R
022606	523	10-25-05



2010 Precinct Alterations

Code	Precinct Name	LG	CG	CC	JU
3386	SAM 05-3386	5	8	3	NE
3386	SAM 05-3386	5	8	3	NE
1070	SHANGRI-LA	5	8	3	NE



 Legislative District Boundaries
 Congressional District Boundaries
 Council District Boundaries
 New Precinct
 Old Precinct(s)





Census Tract	Kroll Page	S-T-R
032209	966	35-25-06

2010 Precinct Alterations

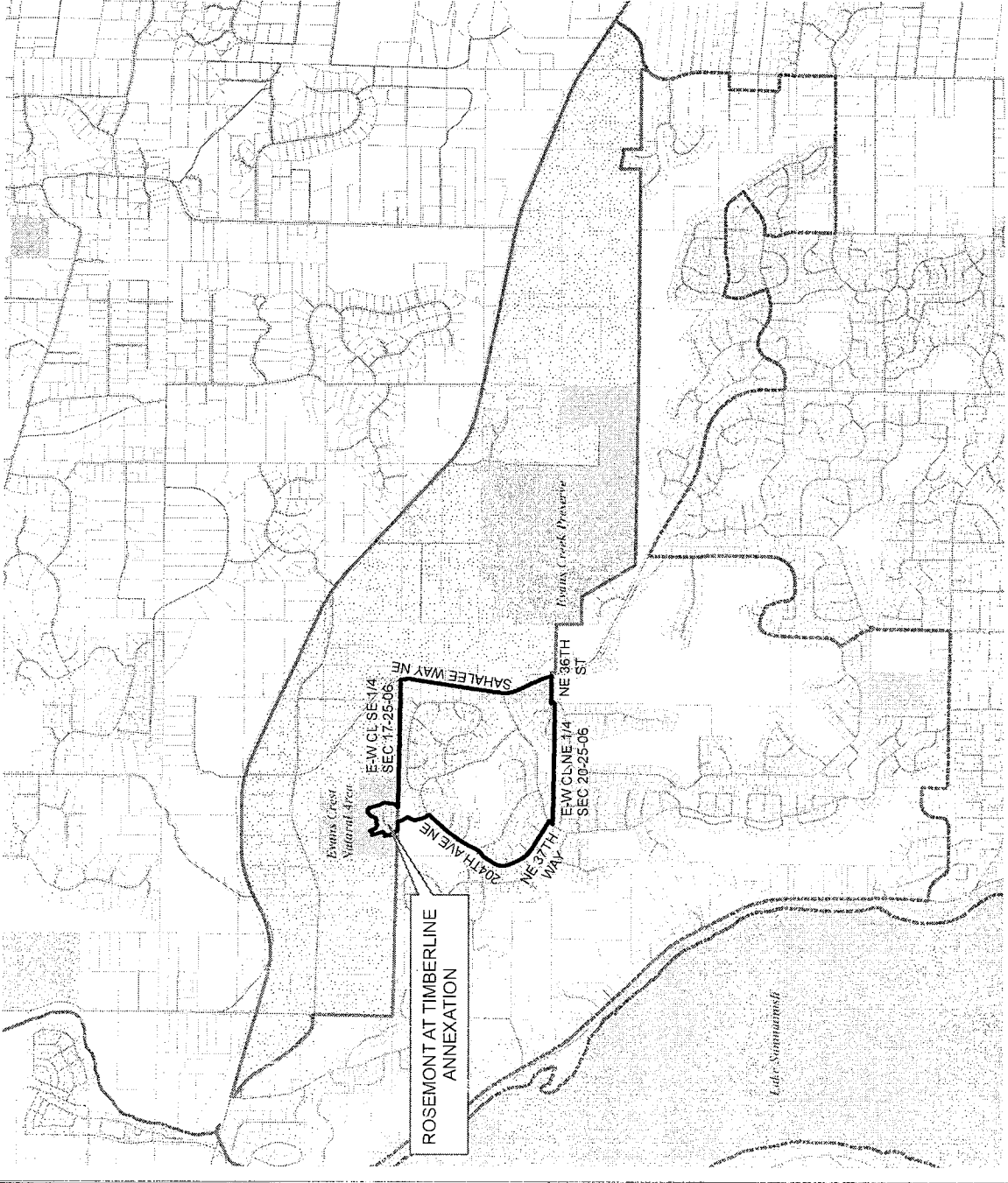
Code	Precinct Name	LG	CG	CC	JU
2791	SAM 45-2791	45	8	3	NE
2791	SAM 45-2791	45	8	3	NE
0495	HAPPY VALLEY	45	8	3	NE

Legislative District Boundaries
 Congressional District Boundaries
 Council District Boundaries

 New Precinct
 Old Precinct(s)



Census Tract	Kroll Page	S-T-R
032316	573	17-25-06



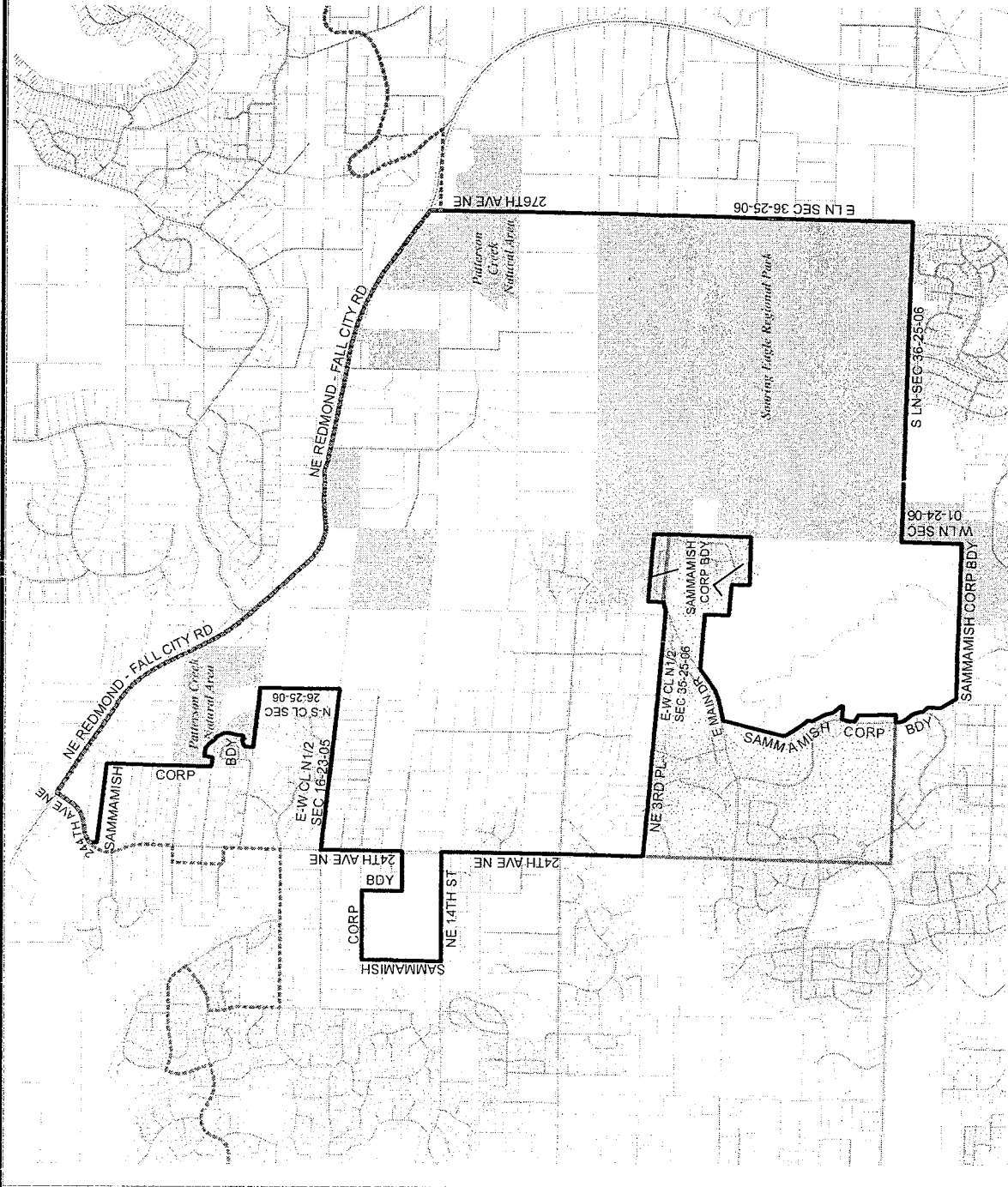
2010 Precinct Alterations

Code	Precinct Name	LG	CG	CC	JU
1070	SHANGRI-LA	5	8	3	NE
1070	SHANGRI-LA	5	8	3	NE

- Legislative District Boundaries
- Congressional District Boundaries
- Council District Boundaries
- New Precinct
- Old Precinct(s)



Census Tract	Kroll Page	S-T-R
032209	956	35-25-06



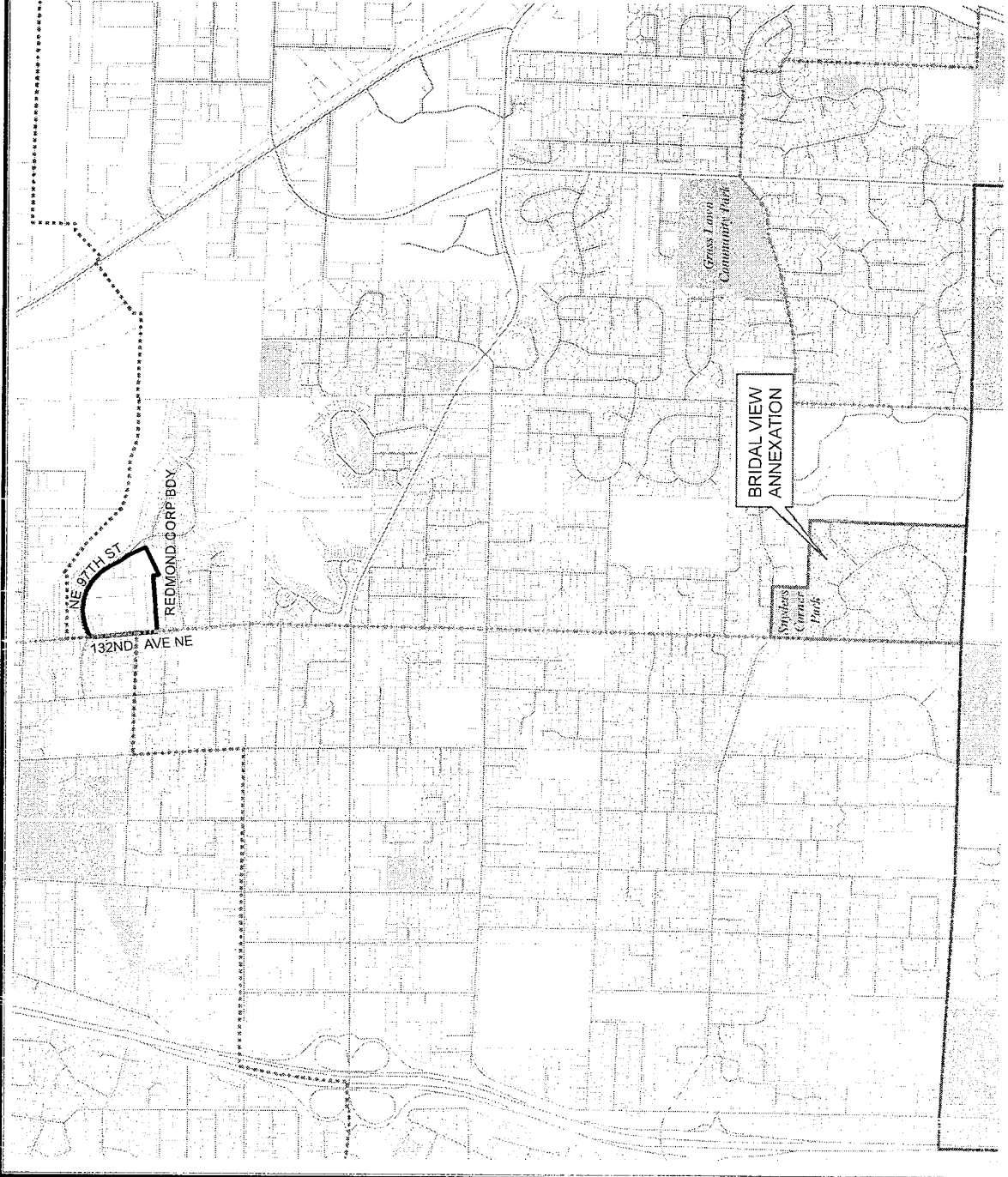
2010 Precinct Alterations

Code	Precinct Name	LG	CG	CC	JU
1085	SILVER SPURS	48	1	3	NE
1085	SILVER SPURS	48	1	3	NE

- Legislative District Boundaries
- Congressional District Boundaries
- Council District Boundaries
- New Precinct
- Old Precinct(s)



Census Tract	Kroll Page	S-T-R
022605	519	03-25-05



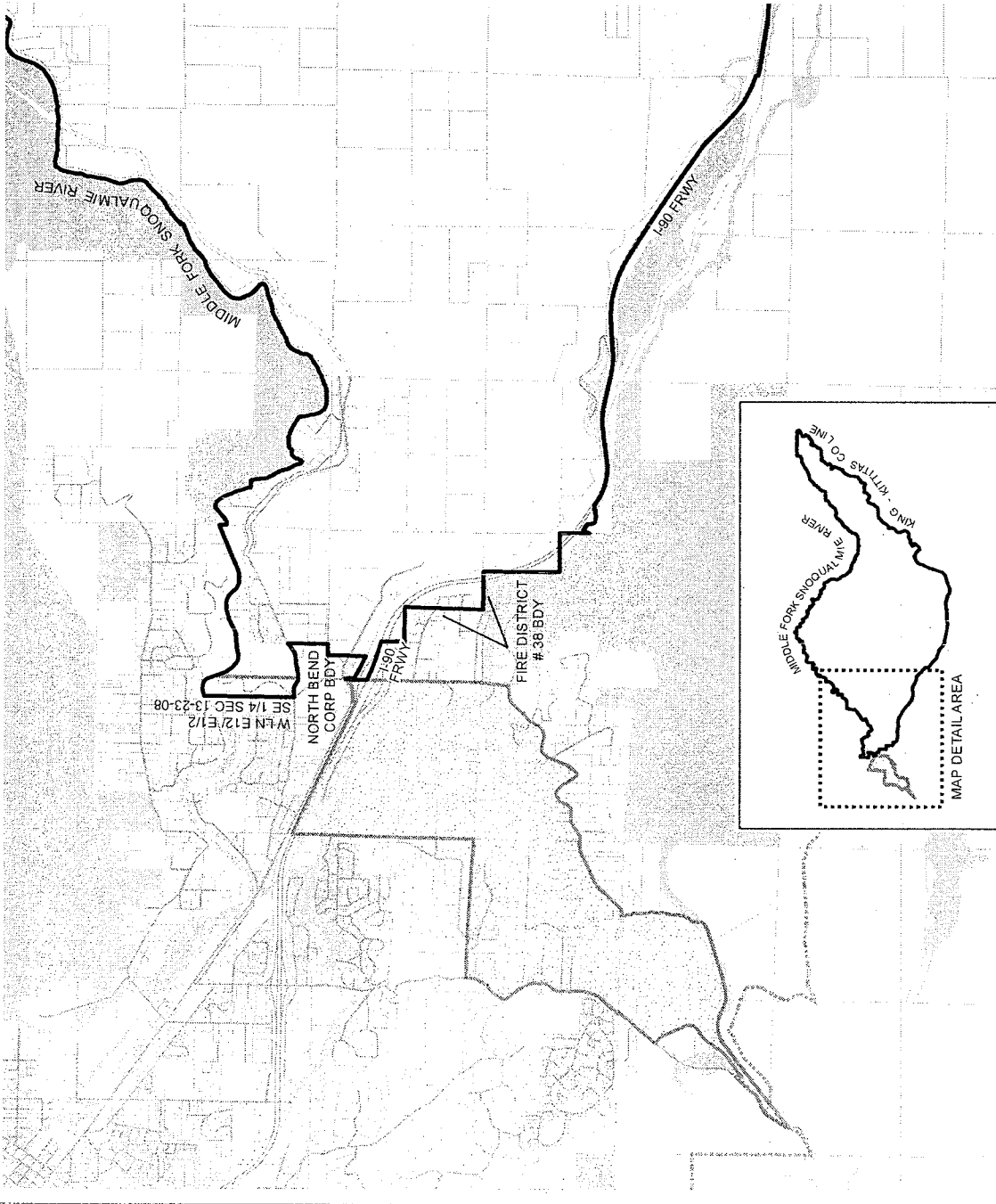
2010 Precinct Alterations

Code	Precinct Name	LG	CG	CC	JU
2616	SNO PASS	5	8	3	NE
2616	SNO PASS	5	8	3	NE
1096	GRIZZLY	5	8	3	NE

- Legislative District Boundaries
- Congressional District Boundaries
- Council District Boundaries
- New Precinct
- Old Precinct(s)

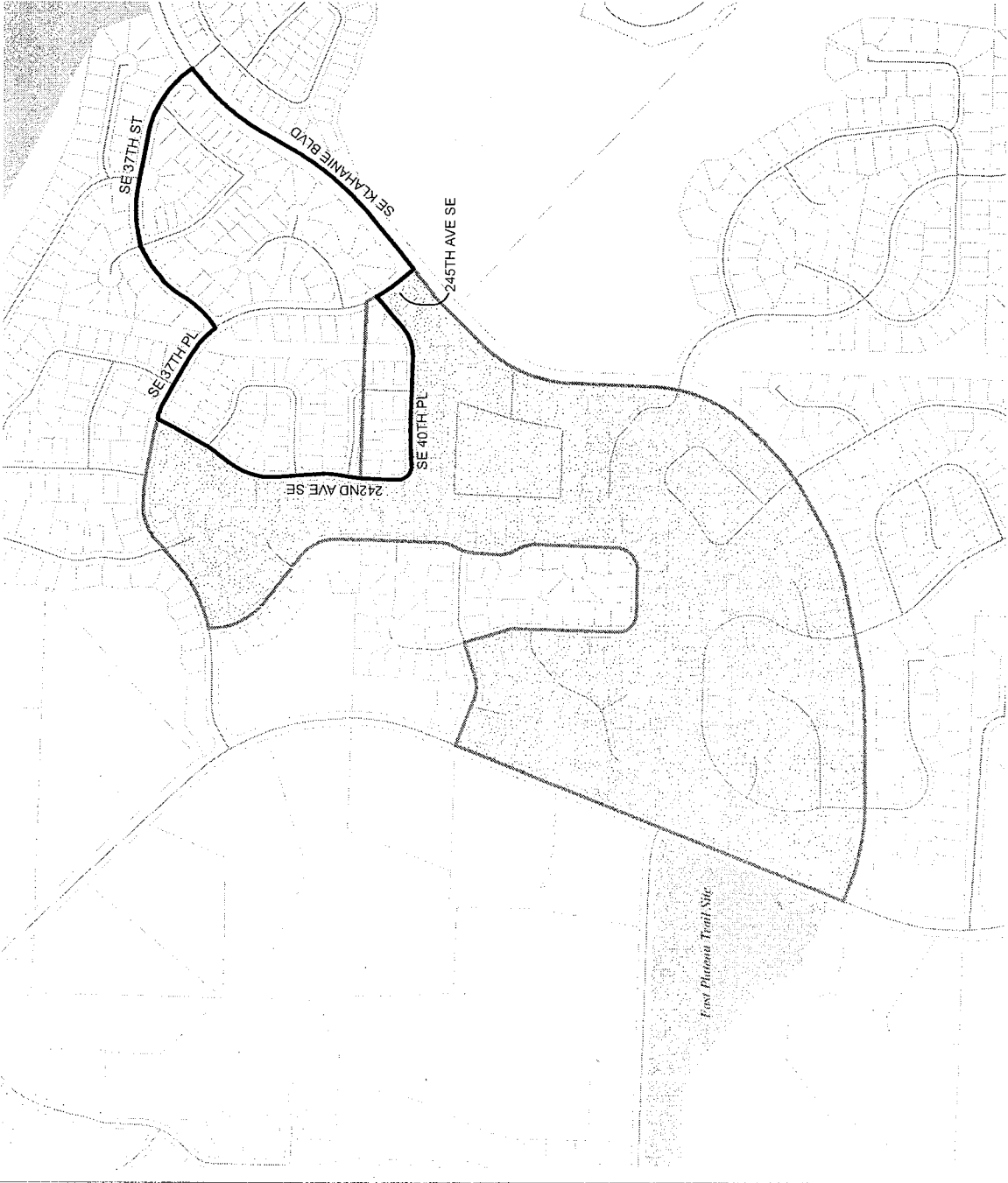


Census Tract	Kroll Page	S-T-R
032702	Z50	18-23-09



2010 Precinct Alterations

Code	Precinct Name	LG	CG	CC	JU
3307	THRUSH	5	8	3	NE
3307	THRUSH	5	8	3	NE
2718	BOWOOD	5	8	3	NE



- Legislative District Boundaries
- Congressional District Boundaries
- Council District Boundaries
- New Precinct
- Old Precinct(s)



Census Tract	Kroll Page	S-T-R
032211	578	15-24-06

2010 Precinct Alterations

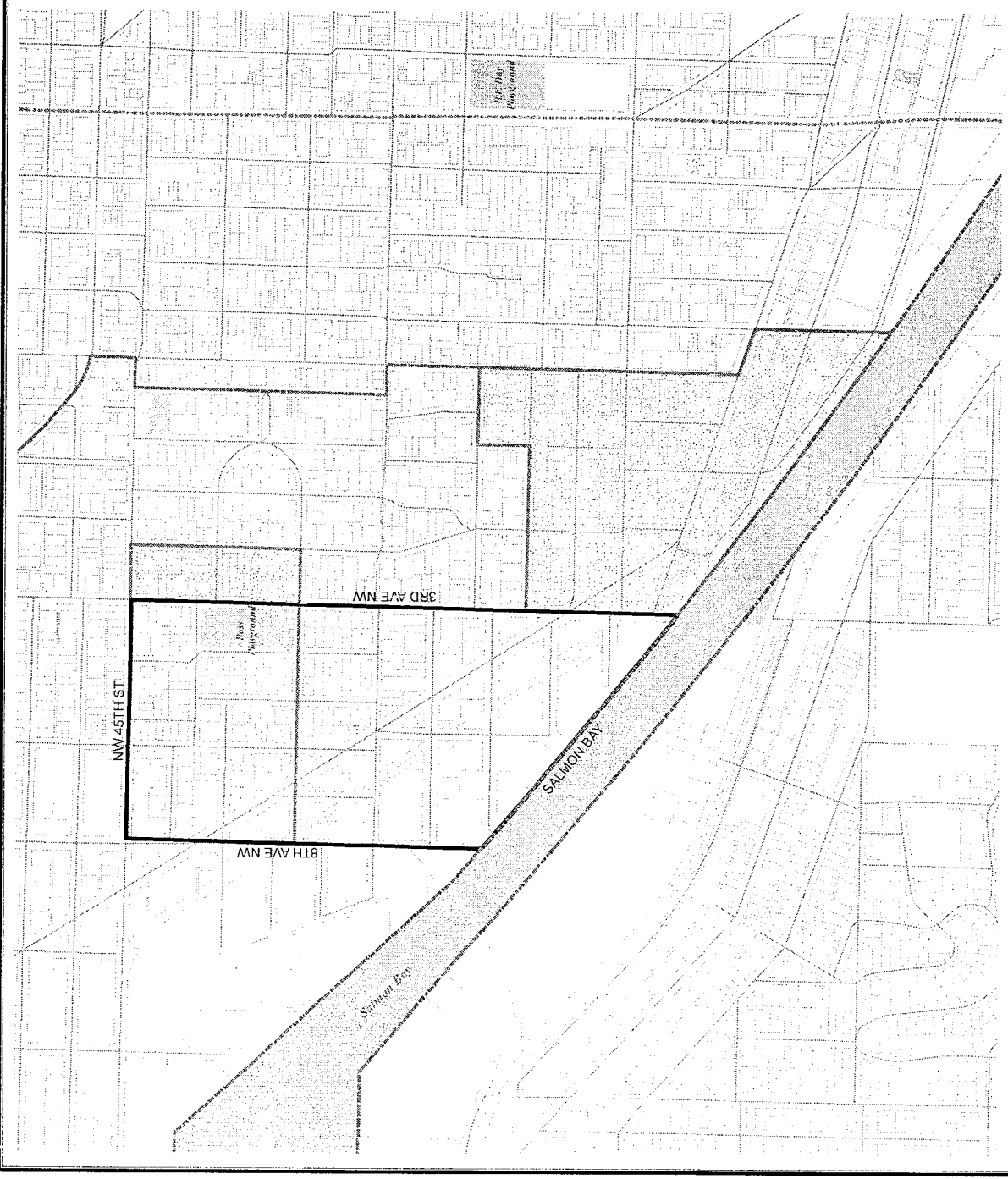
Code	Precinct Name	LG	CG	CC	JU
1334	SEA 36-1334	36	7	4	W
1334	SEA 36-1334	36	7	4	W
1335	SEA 36-1335	36	7	4	W

Legislative District Boundaries
 Congressional District Boundaries
 Council District Boundaries

New Precinct
 Old Precinct(s)

0.1 0.05 0 0.1 Miles

Census Tract	Kroll Page	S-T-R
004800	21	13-25-03



2010 Precinct Alterations

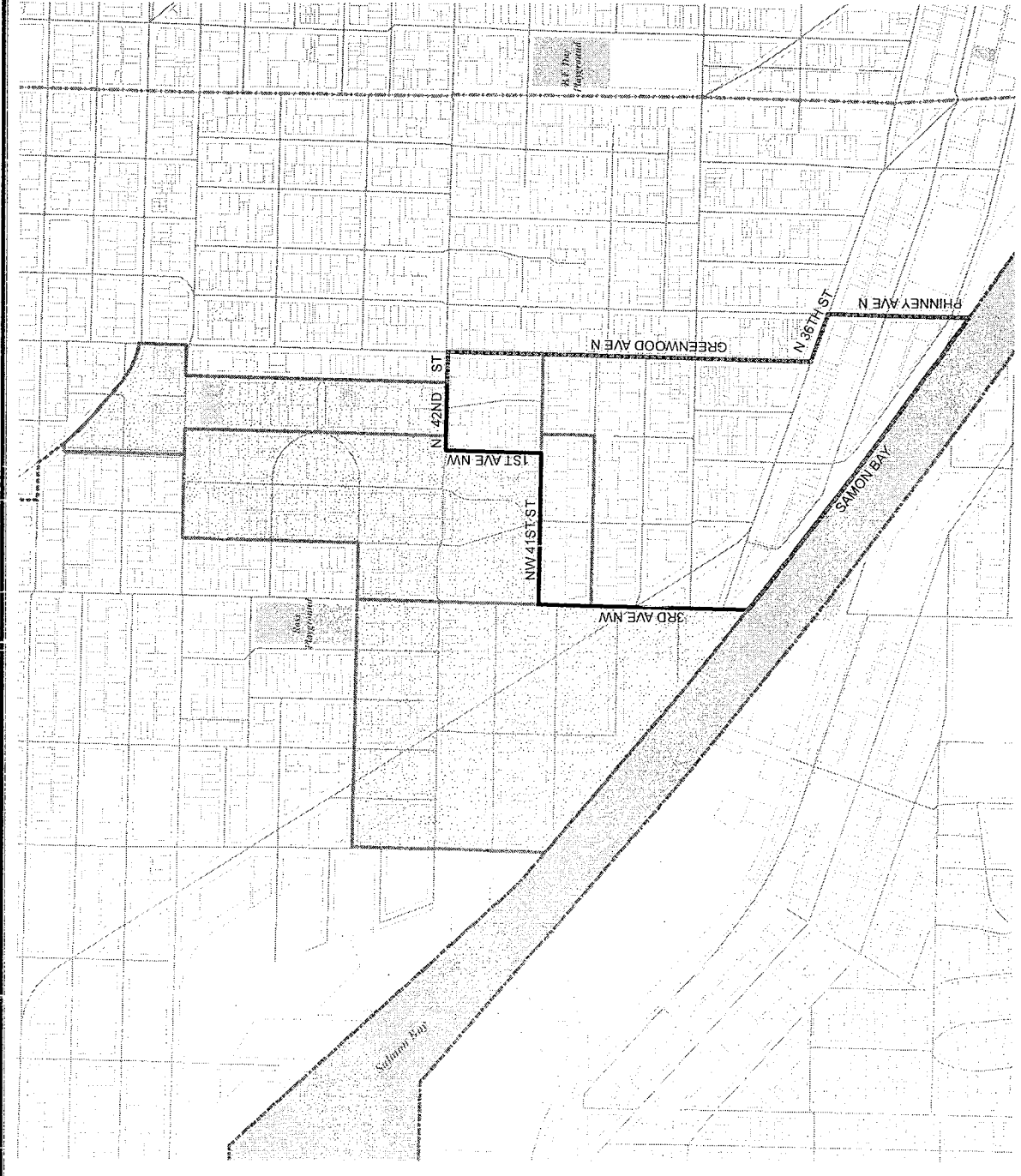
Code	Precinct Name	LG	CG	CC	JU
1335	SEA 36-1335	36	7	4	W
1335	SEA 36-1335	36	7	4	W
1338	SEA 36-1338	36	7	4	W
1337	SEA 36-1337*	36	7	4	W

Legislative District Boundaries
 Congressional District Boundaries
 Council District Boundaries

New Precinct
 Old Precinct(s)


0.1 0.05 0 0.1 Miles

Census Tract	Kroll Page	S-T-R
004800	21	13-25-03



2010 Precinct Alterations

Code	Precinct Name	LG	CG	CC	JU
1338	SEA 36-1338	36	7	4	W
1338	SEA 36-1338	36	7	4	W
1334	SEA 36-1334	36	7	4	W
1337	SEA 36-1337*	36	7	4	W








Census Tract	Kroll Page	S-T-R
004800	21	13-25-03



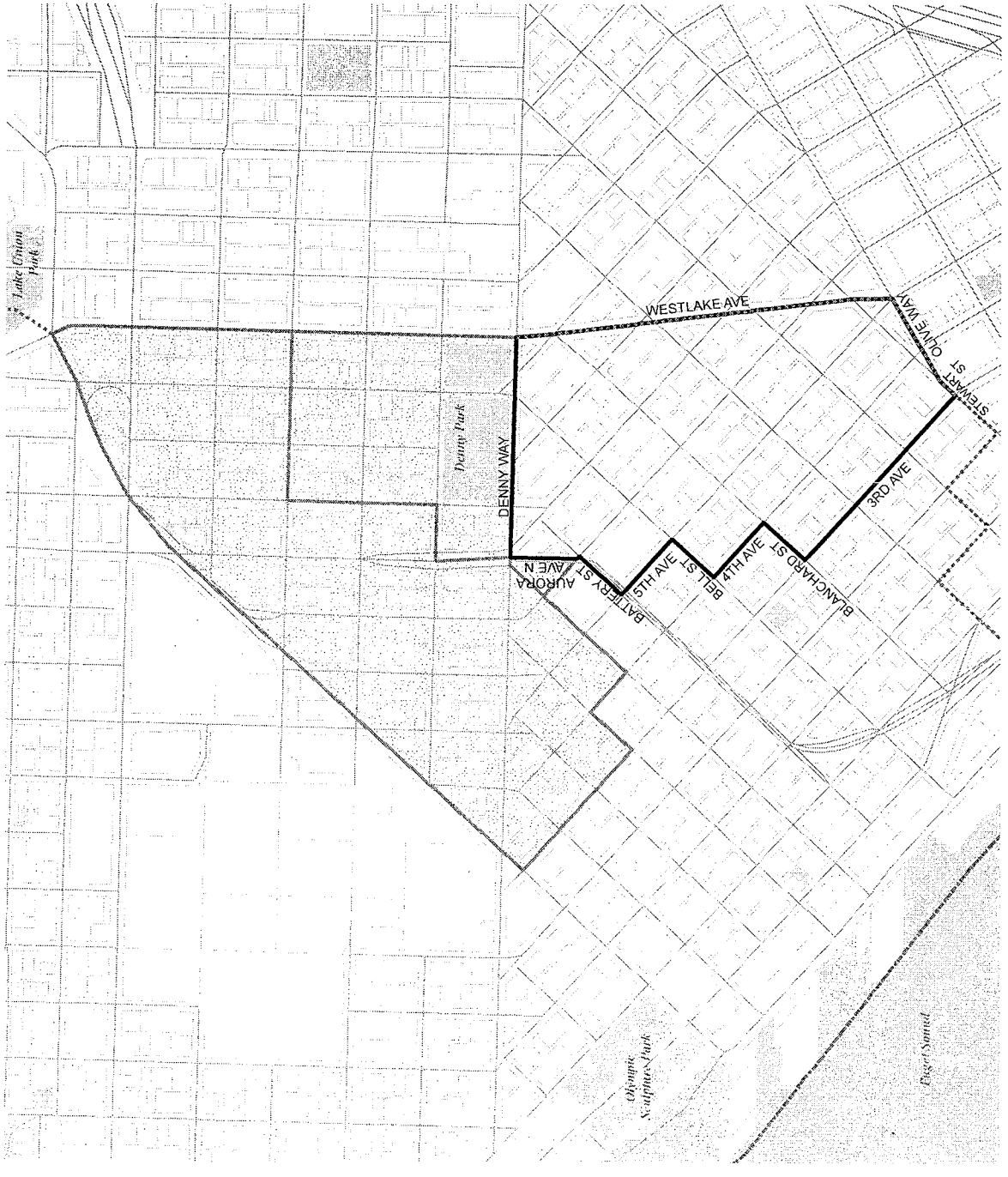
2010 Precinct Alterations

Code	Precinct Name	LG	CG	CC	JU
1801	SEA 36-1801	36	7	4	W
1801	SEA 36-1801	36	7	4	W

 Legislative District Boundaries
 Congressional District Boundaries
 Council District Boundaries
 New Precinct
 Old Precinct(s)








Census Tract	Kroll Page	S-T-R
007200	39	30-25-04



2010 Precinct Alterations

Code	Precinct Name	LG	CG	CC	JU
2795	SEA 36-2795	36	7	4	W
2795	SEA 36-2795	36	7	4	W
1801	SEA 36-1801	36	7	4	W

 Legislative District Boundaries
 Congressional District Boundaries
 Council District Boundaries
 New Precinct
 Old Precinct(s)




Census Tract	Kroll Page	S-T-R
007200	35	30-25-04



2010 Precinct Alterations

Code	Precinct Name	LG	CG	CC	JU
3605	SEA 36-3605	36	7	4	W
1801	SEA 36-1801	36	7	4	W
2795	SEA 36-2795	36	7	4	W

 Legislative District Boundaries
 Congressional District Boundaries
 Council District Boundaries
 New Precinct
 Old Precinct(s)






Census Tract	Kroll Page	S-T-R
007200	35	30-25-04



2010 Precinct Alterations

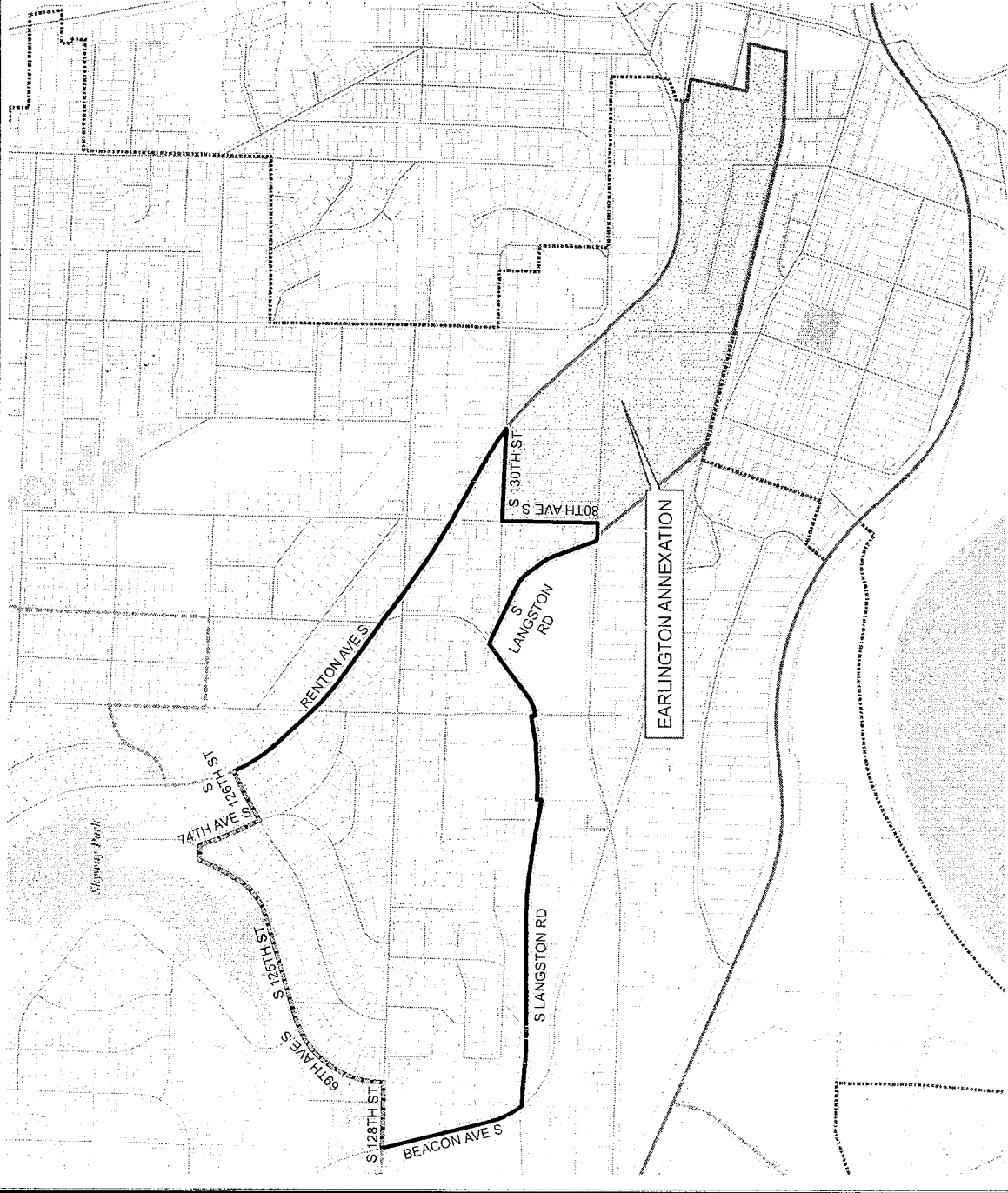
Code	Precinct Name	LG	CG	CC	JU
0667	LANGSTON	37	7	5	SE
0667	LANGSTON	37	7	5	SE

 Legislative District Boundaries
 Congressional District Boundaries
 Council District Boundaries

 New Precinct
 Old Precinct(s)



Census Tract	Kroll Page	S-T-R
026100	326	13-23-04



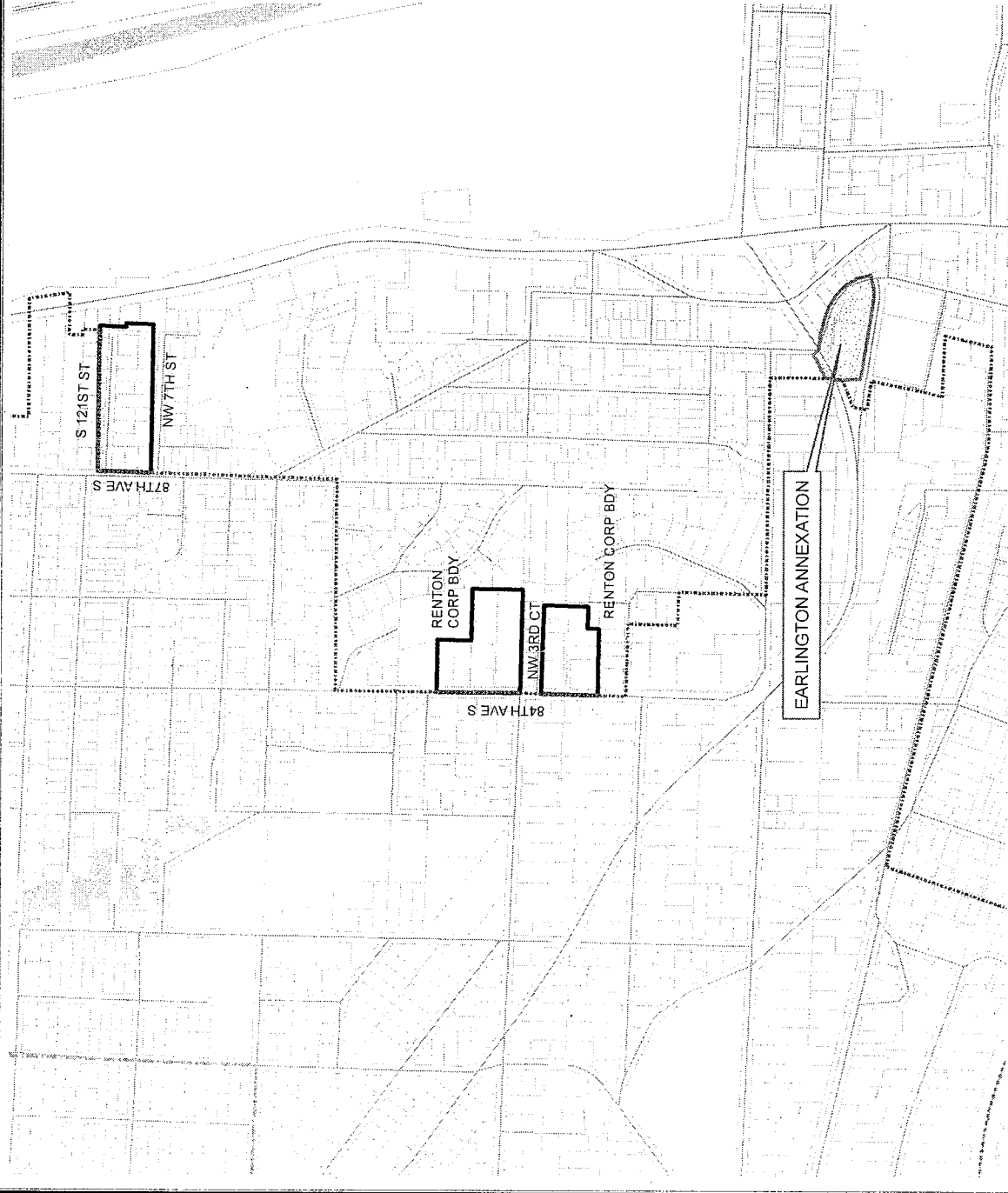
2010 Precinct Alterations

Code	Precinct Name	LG	CG	CC	JU
0929	RAINIER	37	9	5	SE
0929	RAINIER	37	9	5	SE

Legislative District Boundaries
 Congressional District Boundaries
 Council District Boundaries
 New Precinct
 Old Precinct(s)








Census Tract	Kroll Page	S-T-R
026002	318	07-23-05



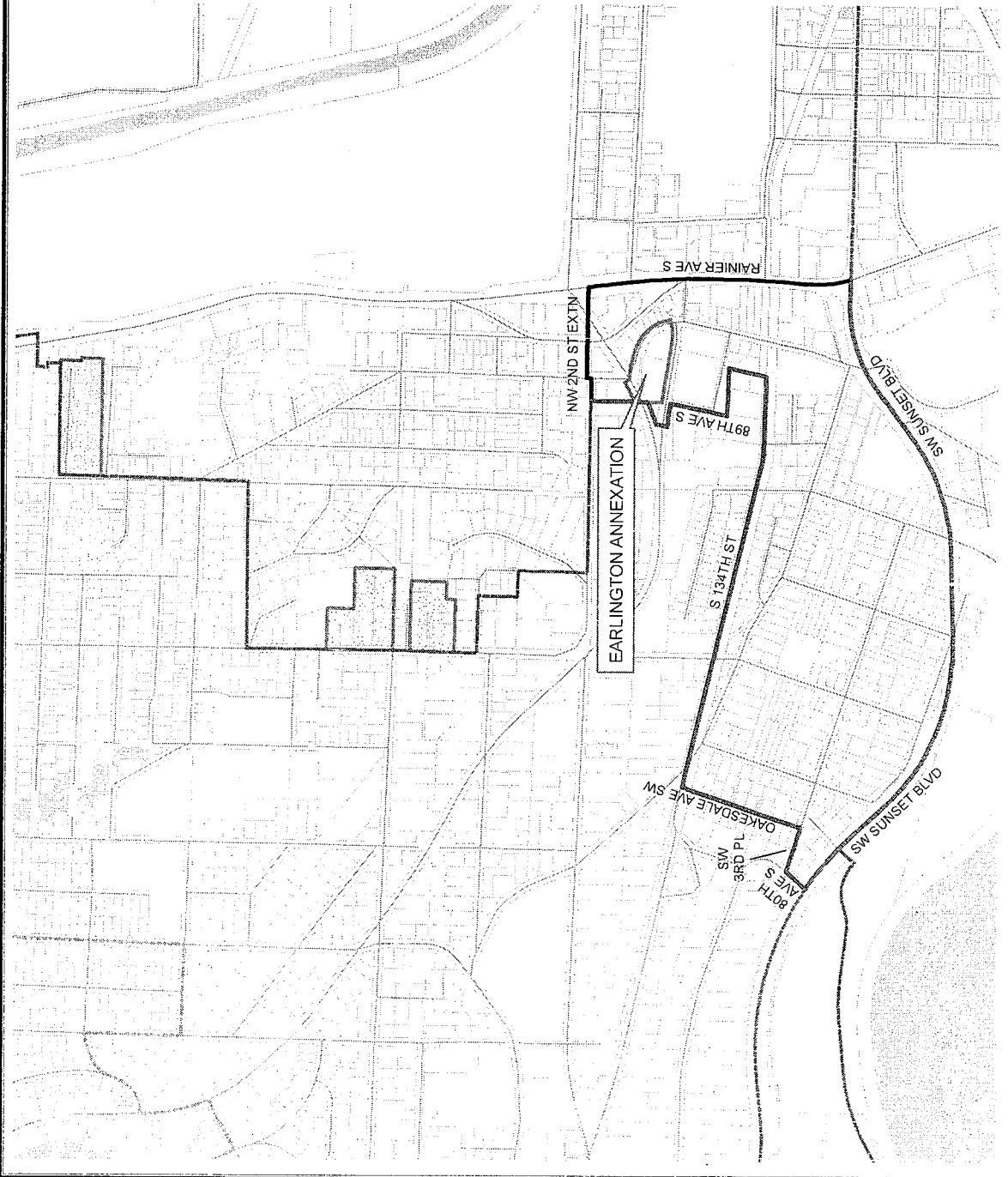
2010 Precinct Alterations

Code	Precinct Name	LG	CG	CC	JU
0999	RNT 37-0999	37	9	5	SE
0999	RNT 37-0999	37	9	5	SE
0929	RAINIER	37	9	5	SE

 Legislative District Boundaries
 Congressional District Boundaries
 Council District Boundaries
 New Precinct
 Old Precinct(s)



Census Tract	Kroll Page	S-T-R
026002	326	13-23-04



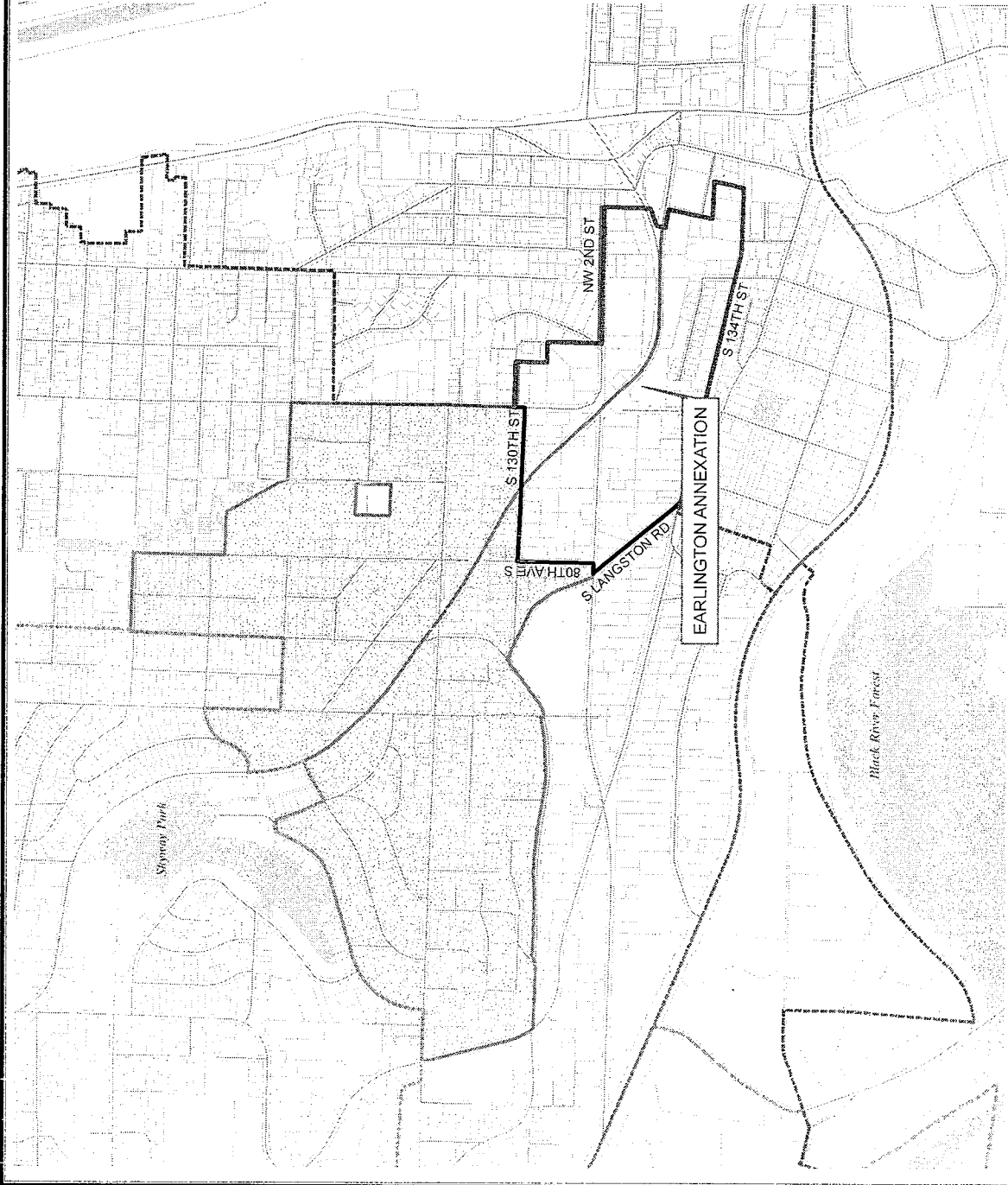
2010 Precinct Alterations

Code	Precinct Name	LG	CG	CC	JU
3603	RNT 37-3603	37	7	5	SE
0392	EARLINGTON	37	7	5	SE
0667	LANGSTON	37	7	5	SE

- Legislative District Boundaries
- Congressional District Boundaries
- Council District Boundaries
- New Precinct
- Old Precinct(s)

0.10, 0.05 0 0.1 Miles

Census Tract	Kroll Page	S-T-R
026001	326	13-23-04



2010 Precinct Alterations

Code	Precinct Name	LG	CG	CC	JU
3606	TUK 33-3606	33	9	5	SW
0479	GRANDVIEW	33	9	5	SE

- Legislative District Boundaries
- Congressional District Boundaries
- Council District Boundaries
- New Precinct
- Old Precinct(s)

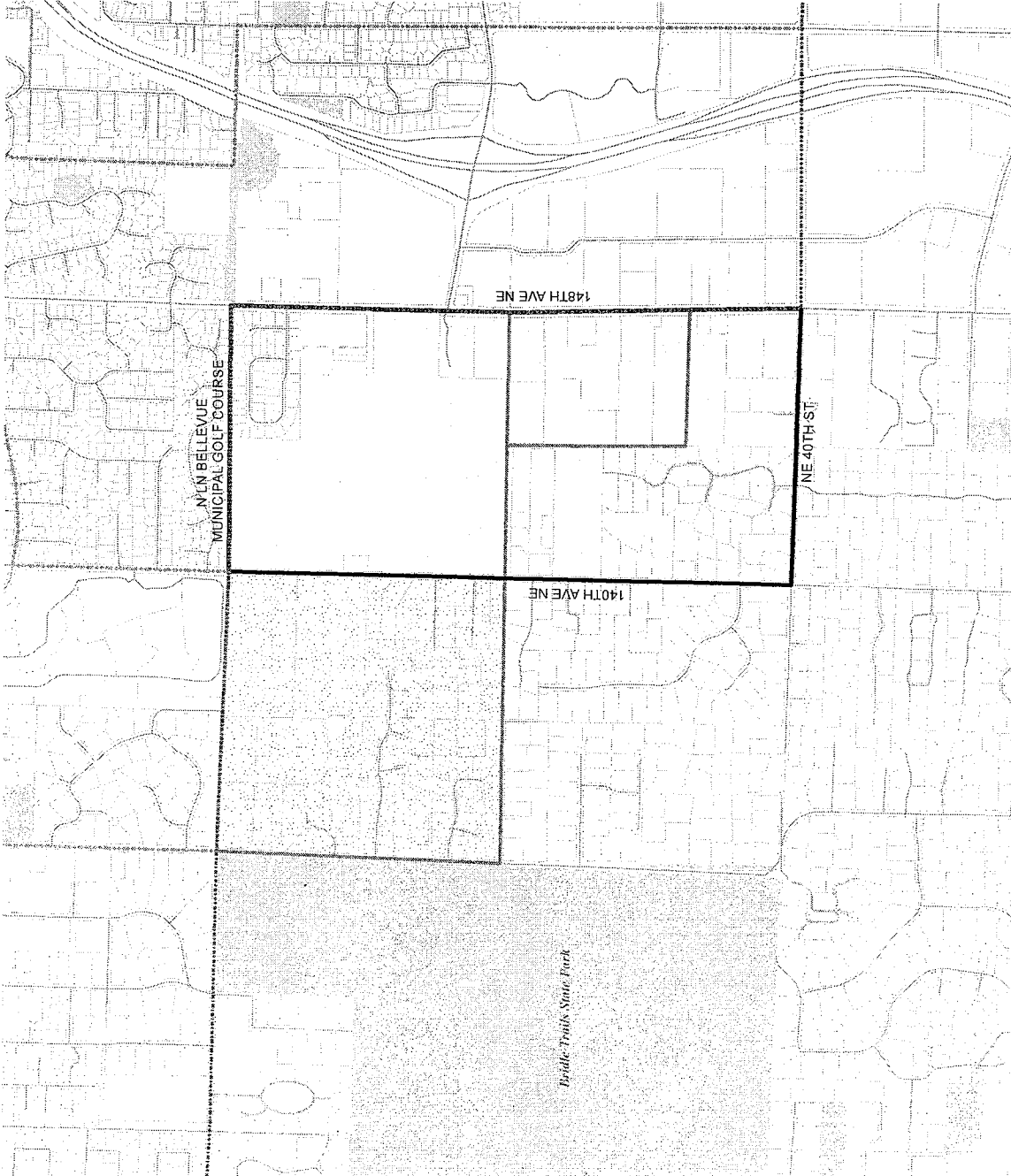


Census Tract	Kroll Page	S-T-R
028300	606	02-22-04



2010 Precinct Alterations

Code	Precinct Name	LG	CG	CC	JU
0227	BEL 48-0227	48	8	6	NE
0227	BEL 48-0227	48	8	6	NE
2715	BEL 48-2715	48	8	6	NE
2958	BEL 48-2958*	48	8	6	NE



Legislative District Boundaries
 Congressional District Boundaries
 Council District Boundaries
 New Precinct
 Old Precinct(s)

0.3 0.15 0 0.3 Miles

Census Tract	Kroll Page	S-T-R
022801	527	15-25-05

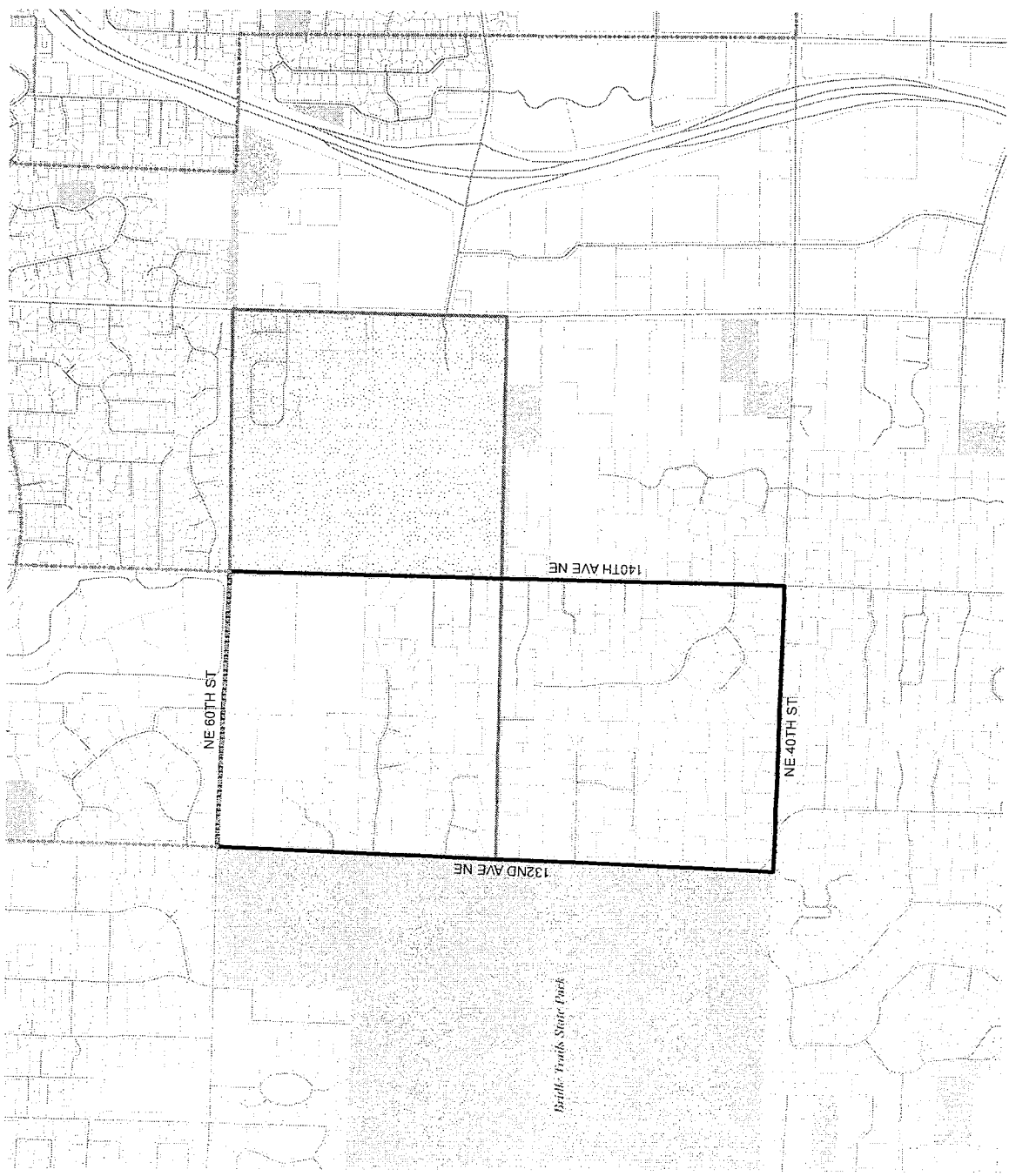
2010 Precinct Alterations

Code	Precinct Name	LG	CG	CC	JU
2715	BEL 48-2715	48	8	6	NE
2715	BEL 48-2715	48	8	6	NE
2557	BEL 48-2557*	48	8	6	NE

- Legislative District Boundaries
- Congressional District Boundaries
- Council District Boundaries
- New Precinct
- Old Precinct(s)



Census Tract	Kroll Page	S-T-R
022801	527	15-25-06



Brattle, Friends State Park

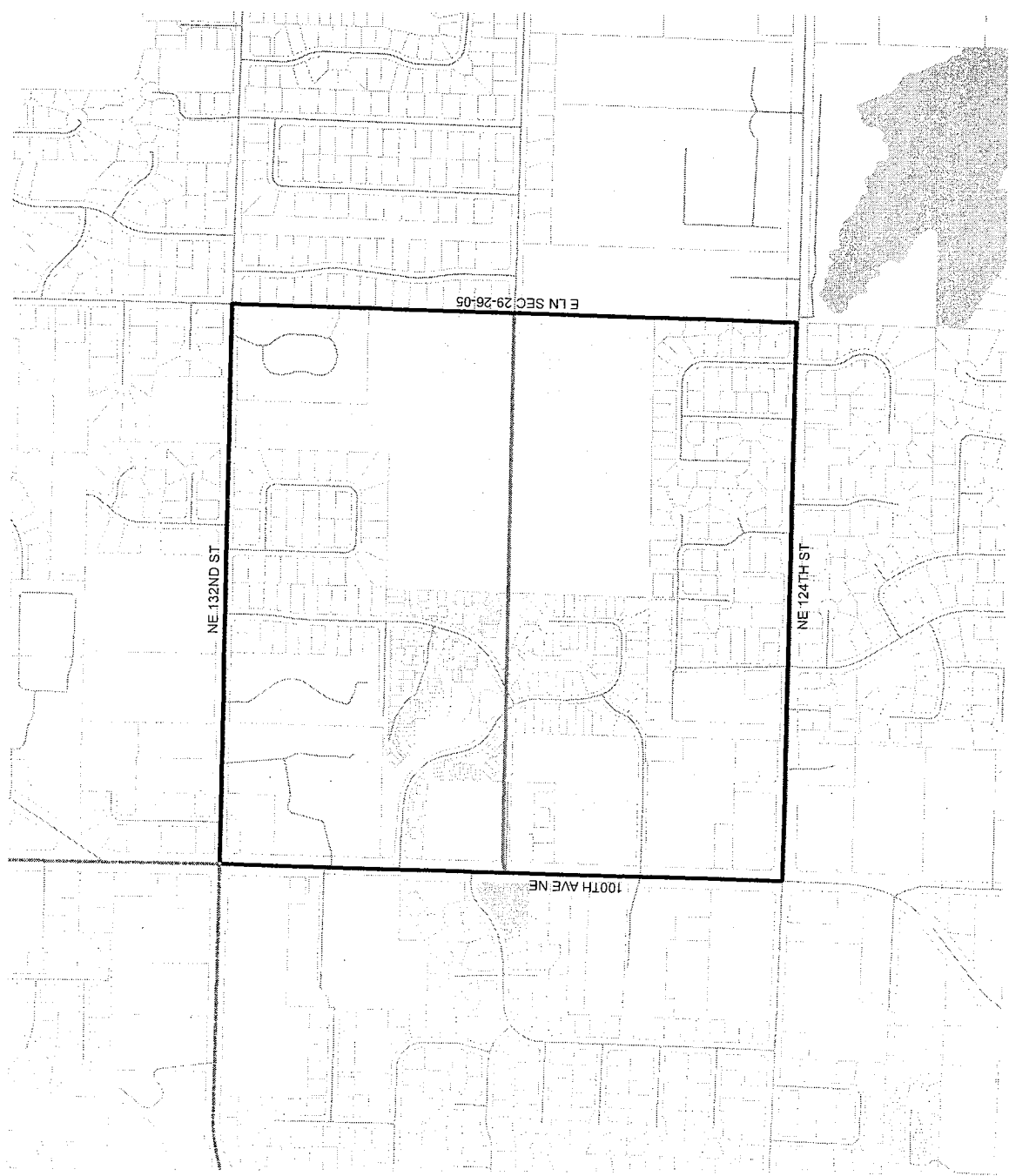
2010 Precinct Alterations

Code	Precinct Name	LG	CG	CC	JU
3109	KIR 45-3109	45	1	6	NE
3109	KIR 45-3109	45	1	6	NE
2930	KIR 45-2930*	45	1	6	NE

- Legislative District Boundaries
- Congressional District Boundaries
- Council District Boundaries
- New Precinct
- Old Precinct(s)



Census Tract	Kroil Page	S-T-R
022005	423	29-26-05



2010 Precinct Alterations

Code	Precinct Name	LG	CG	CC	JU
0231	BERNICE	11	7	8	SW
0231	BERNICE	11	7	8	SW
1135	SYLVAN	11	7	8	SW
0234	BEVERLY*	11	7	8	SW

Legislative District Boundaries
 Congressional District Boundaries
 Council District Boundaries

New Precinct
 Old Precinct(s)



Census Tract	Kroll Page	S-T-R
026801	302	06-23-04



2010 Precinct Alterations

Code	Precinct Name	LG	CG	CC	JU
0033	EUR 11-0033	11	7	8	SW
0033	ARBOR LAKE	11	7	8	SW
0567	JUNIPER*	11	7	8	SW

Legislative District Boundaries

 Congressional District Boundaries

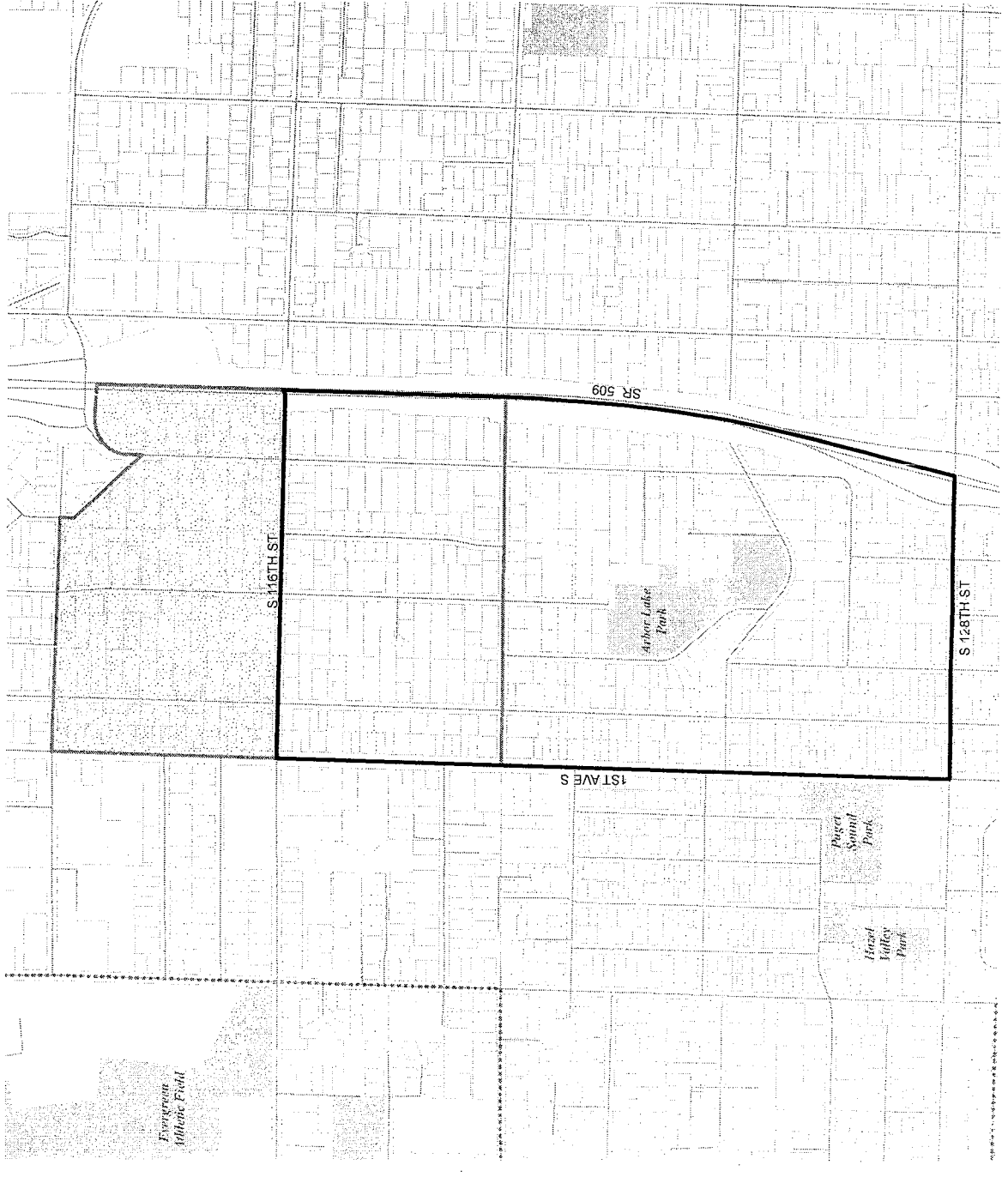
 Council District Boundaries

 New Precinct

 Old Precinct(s)

 0.1 0.05 0 0.1 Miles

Census Tract	Kroll Page	S-T-R
027000	313	08-23-04



2010 Precinct Alterations

Code	Precinct Name	LG	CG	CC	JU
0701	BUR 11-0701	11	7	8	8 SW
0701	MCCAULEY	11	7	8	8 SW
0722	MARGARET*	11	7	8	8 SW
2411	ROSEBURG*	11	7	8	8 SW

Legislative District Boundaries

 Congressional District Boundaries

 Council District Boundaries

 New Precinct

 Old Precinct(s)



Census Tract	Kroll Page	S-T-R
027100	314	09-23-04



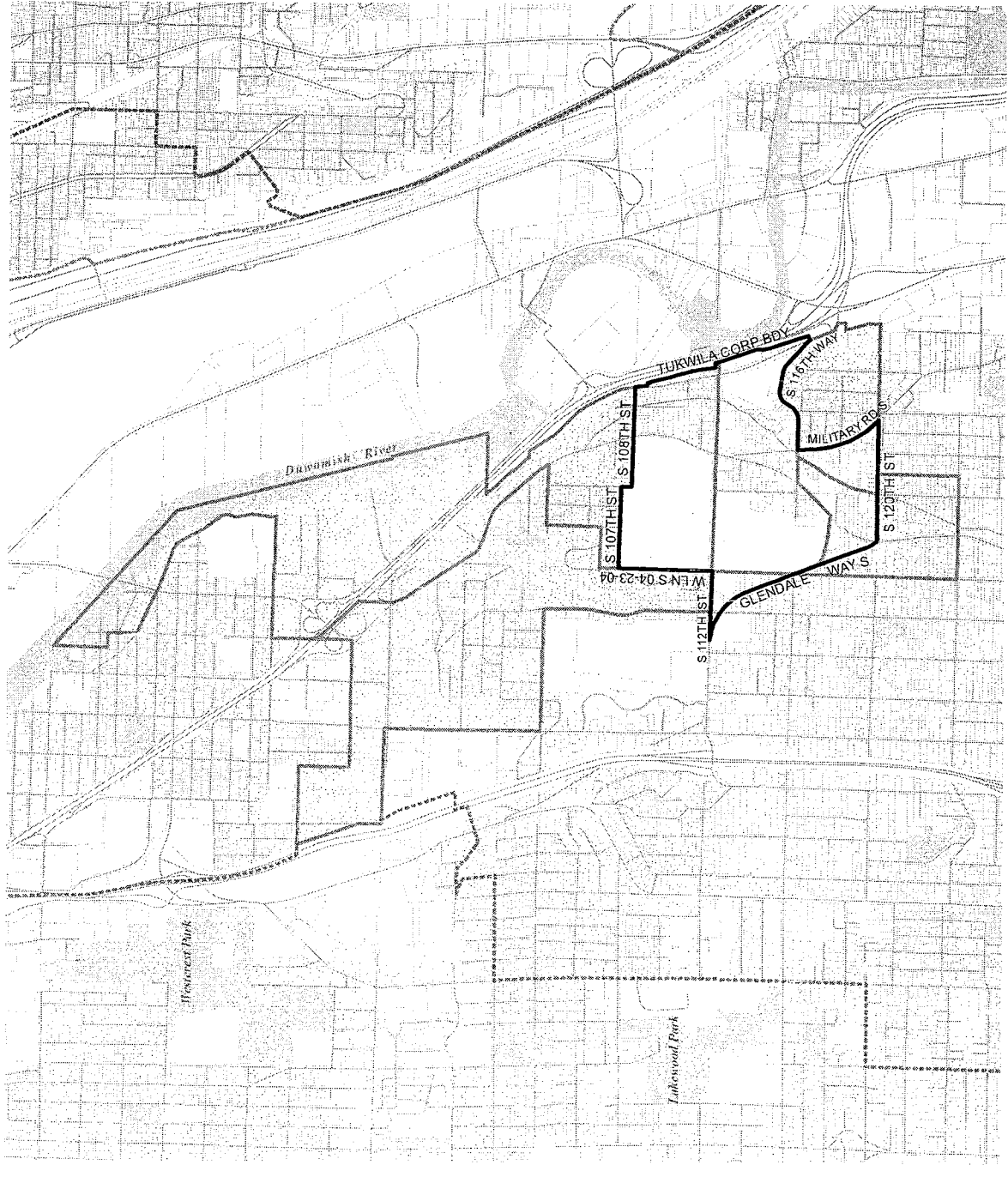
2010 Precinct Alterations

Code	Precinct Name	LG	CG	CC	JU
0705	BUR II-0705	II	7	8	SW
0705	MCKINLEY	II	7	8	SW
0744	MEATH*	II	7	8	SW
0568	JUTLAND	II	7	8	SW
0471	GLENDALE	II	7	8	SW
0722	MARGARET*	II	7	8	SW

Legislative District Boundaries
 Congressional District Boundaries
 Council District Boundaries

New Precinct
 Old Precinct(s)

Census Tract	Kroll Page	S-T-R
026400	314	09-23-04



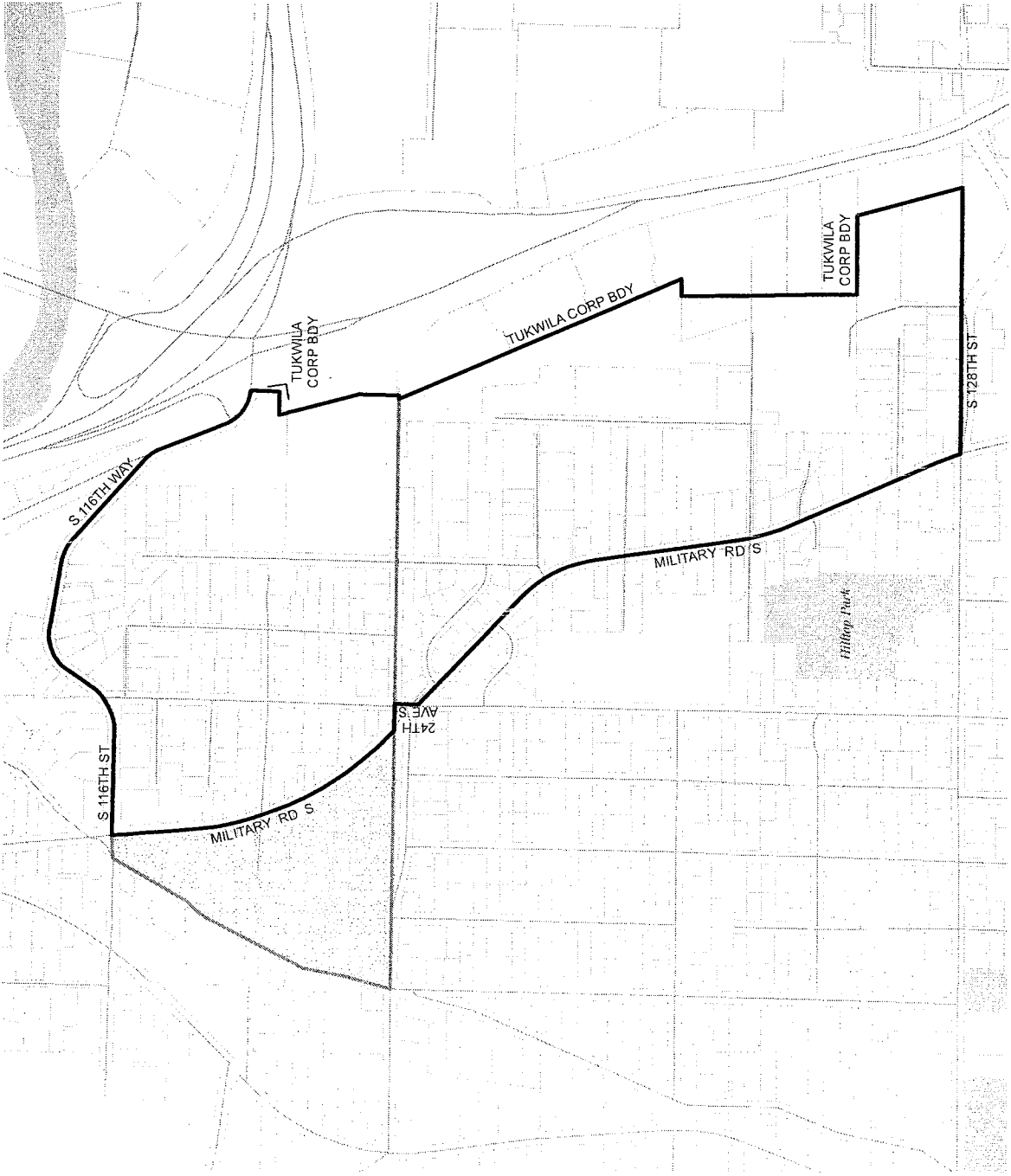
2010 Precinct Alterations

Code	Precinct Name	LG	CG	CC	JU
0805	BUR 11-0805	11	7	8	8 SW
0805	MILITARY ROAD	11	7	8	8 SW
0744	MEATH*	11	7	8	8 SW

- Legislative District Boundaries
- Congressional District Boundaries
- Council District Boundaries
- New Precinct
- Old Precinct(s)




Census Tract	Kroll Page	S-T-R
027100	314	09-23-04



2010 Precinct Alterations

Code	Precinct Name	LG	CG	CC	JU
0818	BUR II-0818	II	7	8	8 SW
0818	MONTEREY	II	7	8	8 SW
0722	MARGARET*	II	7	8	8 SW
1100	SO-HI*	II	7	8	8 SW



 Legislative District Boundaries

 Congressional District Boundaries

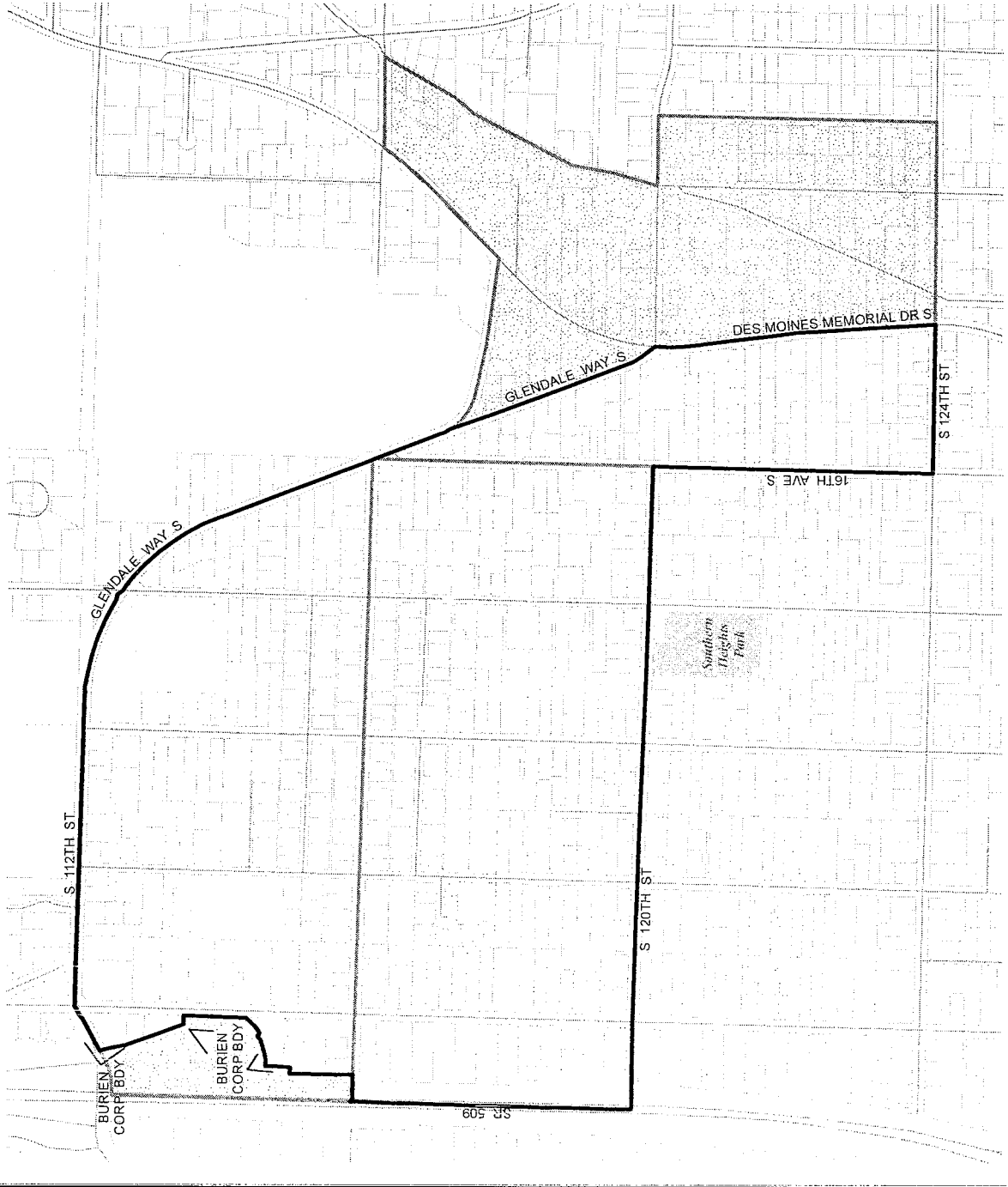
 Council District Boundaries

 New Precinct

 Old Precinct(s)



Census Tract	Kroll Page	S-T-R
027000	313	08-23-04



2010 Precinct Alterations

Code	Precinct Name	LG	CG	CC	JU
0900	BUR II-0900	11	7	8	8 SW
0900	PATRICIA	11	7	8	8 SW
0913	PLATO	11	7	8	8 SW

Legislative District Boundaries
 Congressional District Boundaries
 Council District Boundaries

New Precinct
 Old Precinct(s)

0.1 0.05 0 0.1 Miles

Census Tract	Kroll Page	S-T-R
026802	312	07-23-04



2010 Precinct Alterations

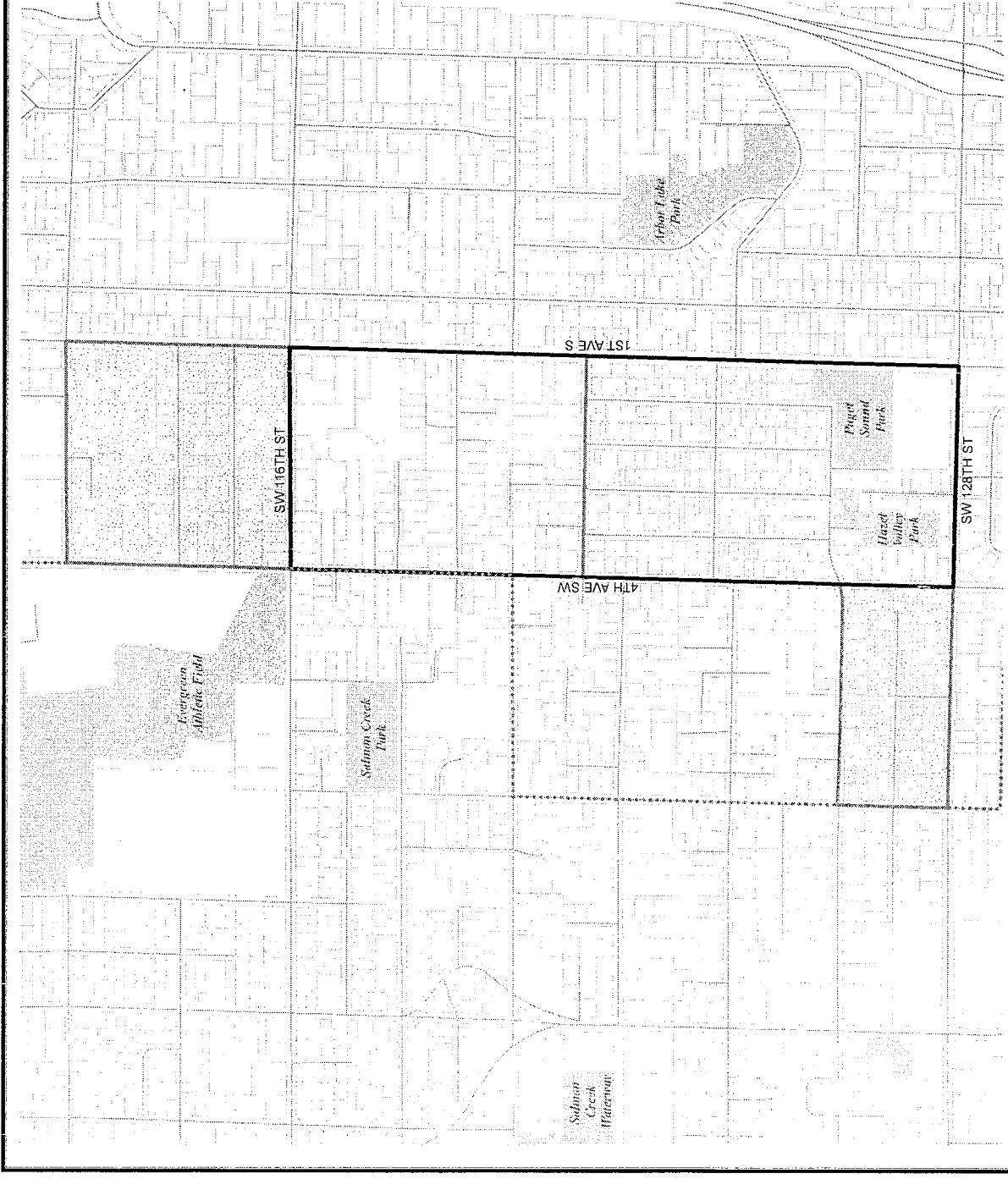
Code	Precinct Name	LG	CG	CC	JU
0913	BUR 11-0913	11	7	8	8
0913	PLATO	11	7	8	8
0231	BERNICE	11	7	8	8

Legislative District Boundaries
 Congressional District Boundaries
 Council District Boundaries

New Precinct
 Old Precinct(s)

0.1 0.05 0 0.1 Miles

Census Tract	Kroll Page	S-T-R
026802	312	07-23-04



2010 Precinct Alterations

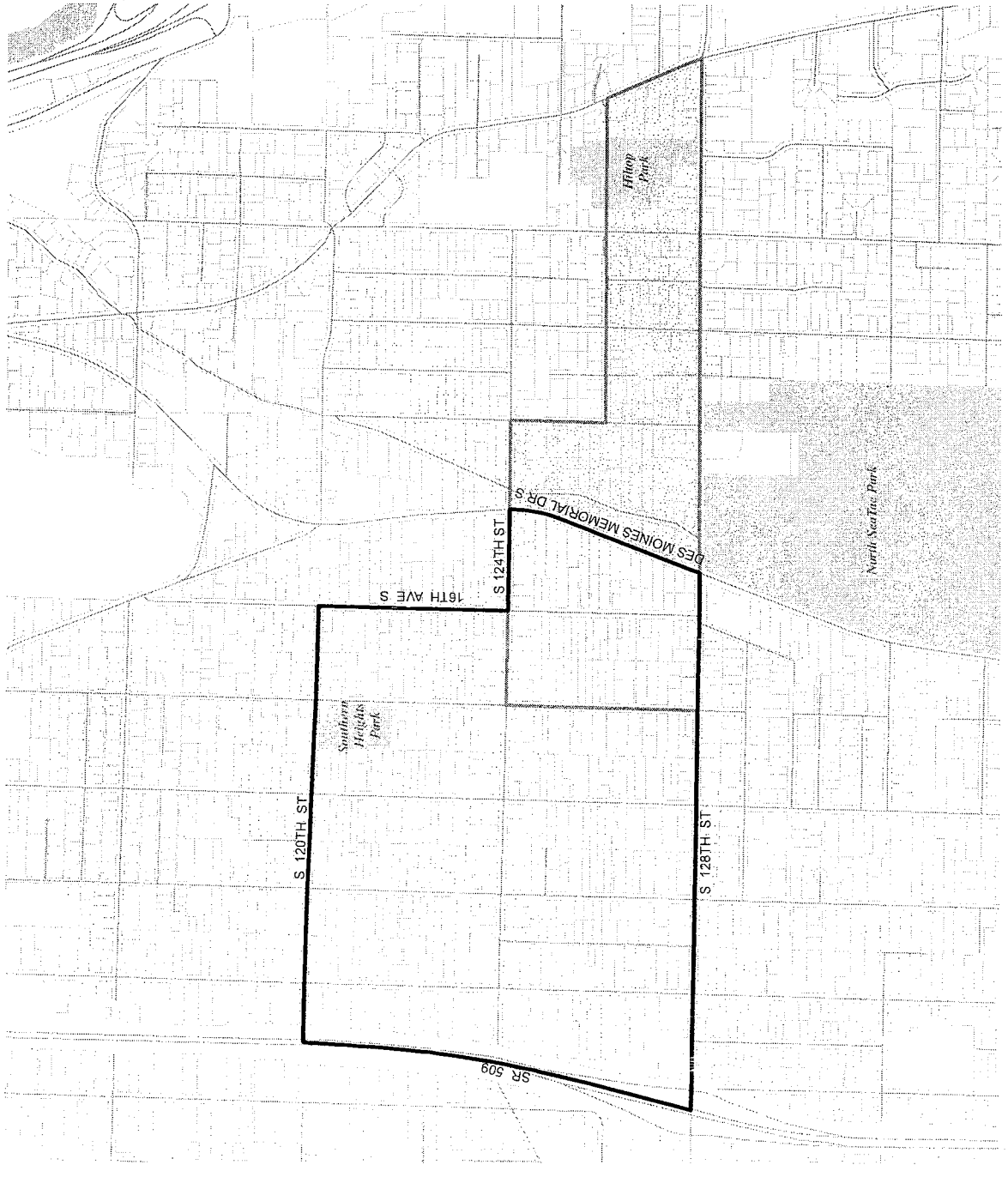
Code	Precinct Name	LG	CG	CC	JU
1189	BUR 11-1189	11	7	8	8 SW
1189	VICTORY	11	7	8	8 SW
2411	ROSEBURG*	11	7	8	8 SW

Legislative District Boundaries
 Congressional District Boundaries
 Council District Boundaries

New Precinct
 Old Precinct(s)


0.1 0.05 0 0.1 Miles

Census Tract	Kroll Page	S-T-R
027000	313	08-23-04




2010 Precinct Alterations

Code	Precinct Name	LG	CG	CC	JU
0485	BUR 34-0485	34	7	8	SW
0485	GREENE	34	7	8	SW
1231	WYNONA	34	7	8	SW
0426	EVERGREEN	34	7	8	SW

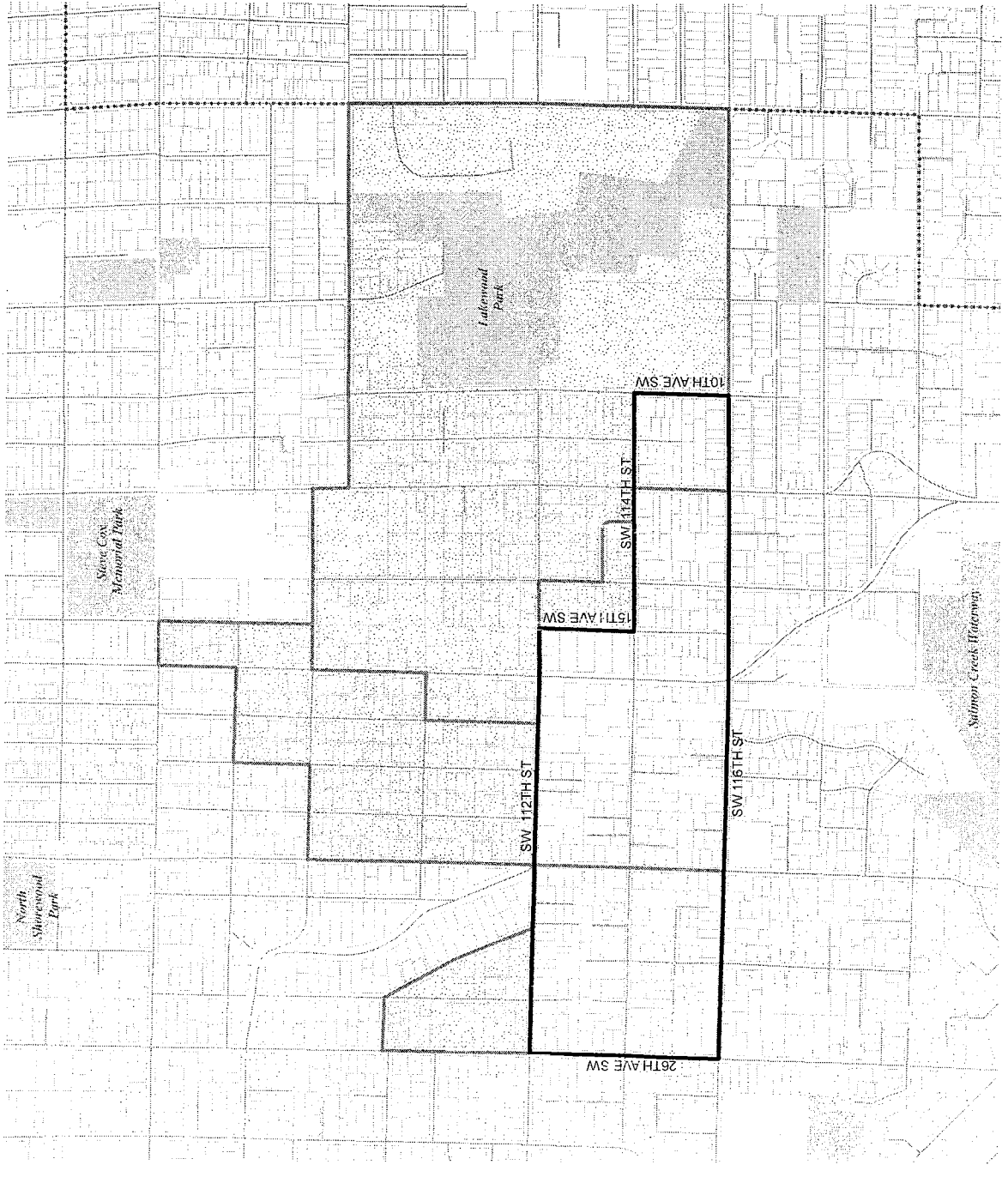


 Legislative District Boundaries
 Congressional District Boundaries
 Council District Boundaries
 New Precinct
 Old Precinct(s)



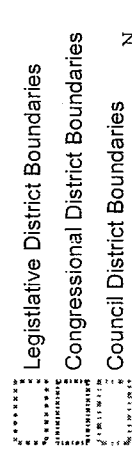
 0.1 0.05 0 0.1 Miles

Census Tract	Kroll Page	S-T-R
026700	311	12-23-03




2010 Precinct Alterations


Code	Precinct Name	LG	CG	CC	JU
1047	BUR 34-1047	34	7	8	8 SW
1047	SALMON CREEK	34	7	8	8 SW
0230	BERNADETTE*	34	7	8	8 SW



 Legislative District Boundaries
 Congressional District Boundaries
 Council District Boundaries
 New Precinct
 Old Precinct(s)

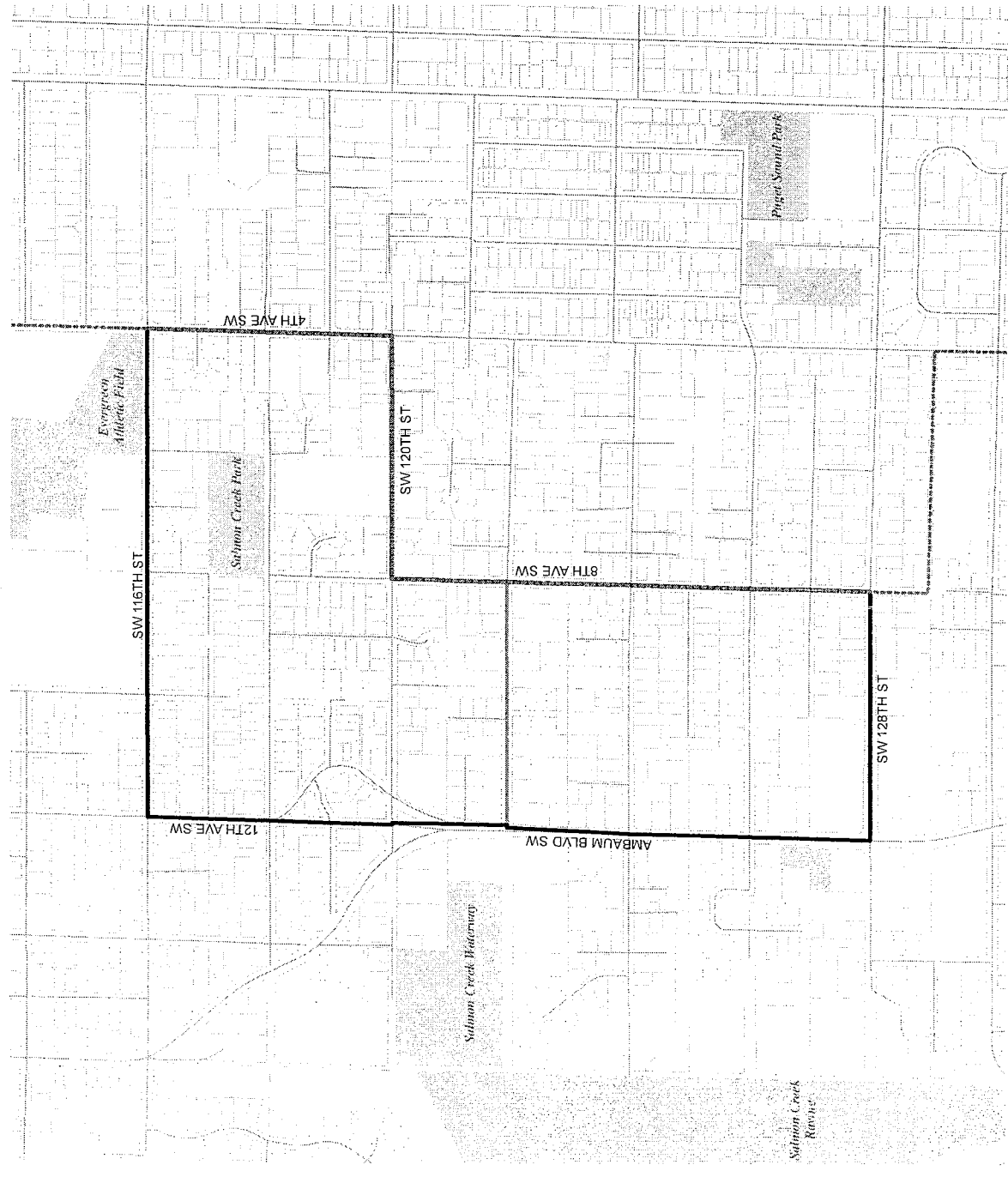


 N



 0.1 0.05 0 0.1 Miles

Census Tract	Kroll Page	S-T-R
026802	312	07-23-04



2010 Precinct Alterations

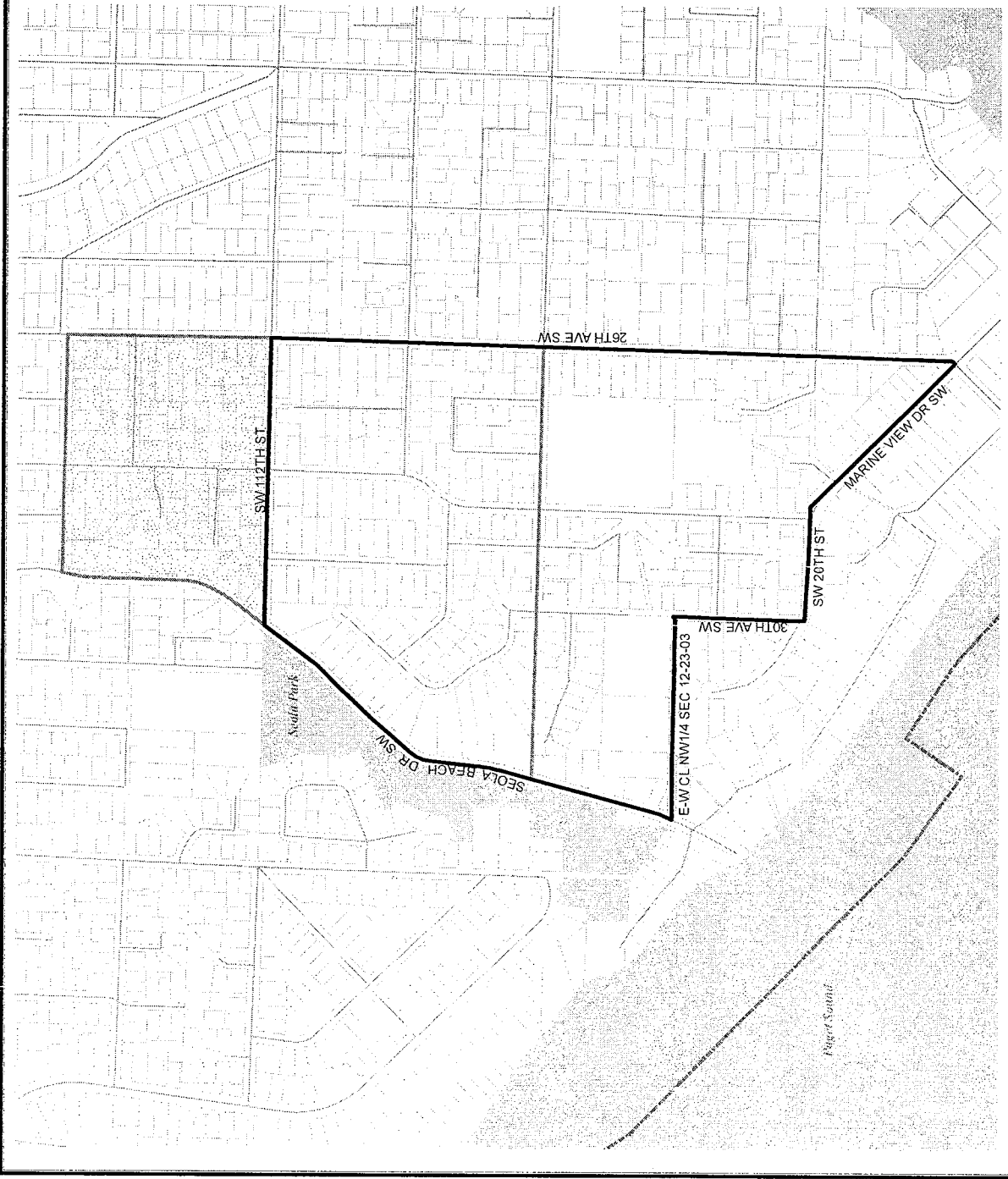
Code	Precinct Name	LG	CG	CC	JU
1064	BUR 34-1064	34	7	8	SW
1064	BUR 34-1064	34	7	8	SW
0032	AQUAVIEW*	34	7	8	SW

Legislative District Boundaries
 Congressional District Boundaries
 Council District Boundaries

New Precinct
 Old Precinct(s)






0.1 0.05 0 0.1 Miles

Census Tract	Kroll Page	S-T-R
026700	311	12-23-03



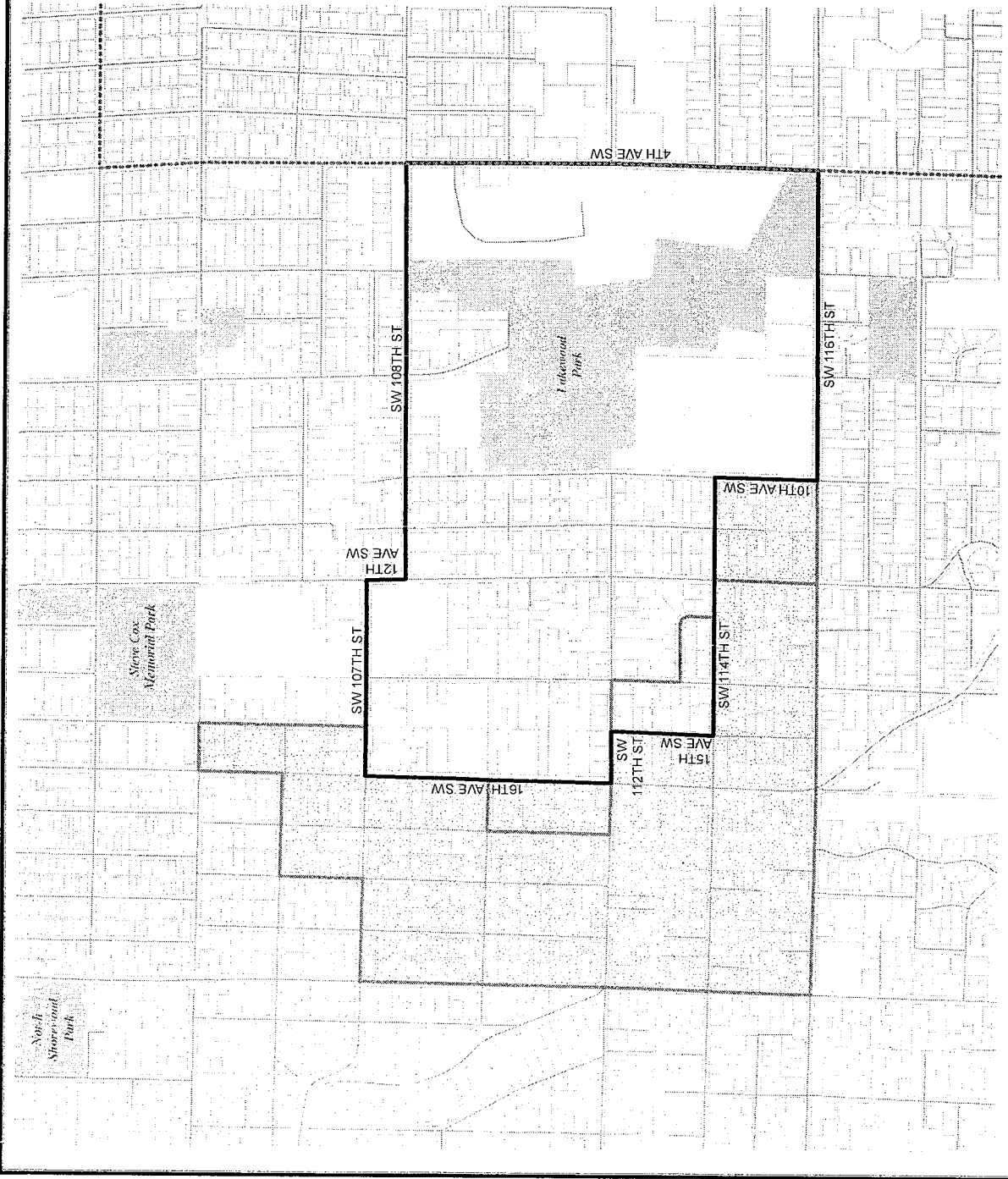
2010 Precinct Alterations

Code	Precinct Name	LG	CG	CC	JU
0426	EVERGREEN	34	7	8	8 SW
0426	EVERGREEN	34	7	8	8 SW
1231	WYNONA	34	7	8	8 SW

 Legislative District Boundaries
 Congressional District Boundaries
 Council District Boundaries
 New Precinct
 Old Precinct(s)








Census Tract	Kroll Page	S-T-R
026801	302	06-23-04



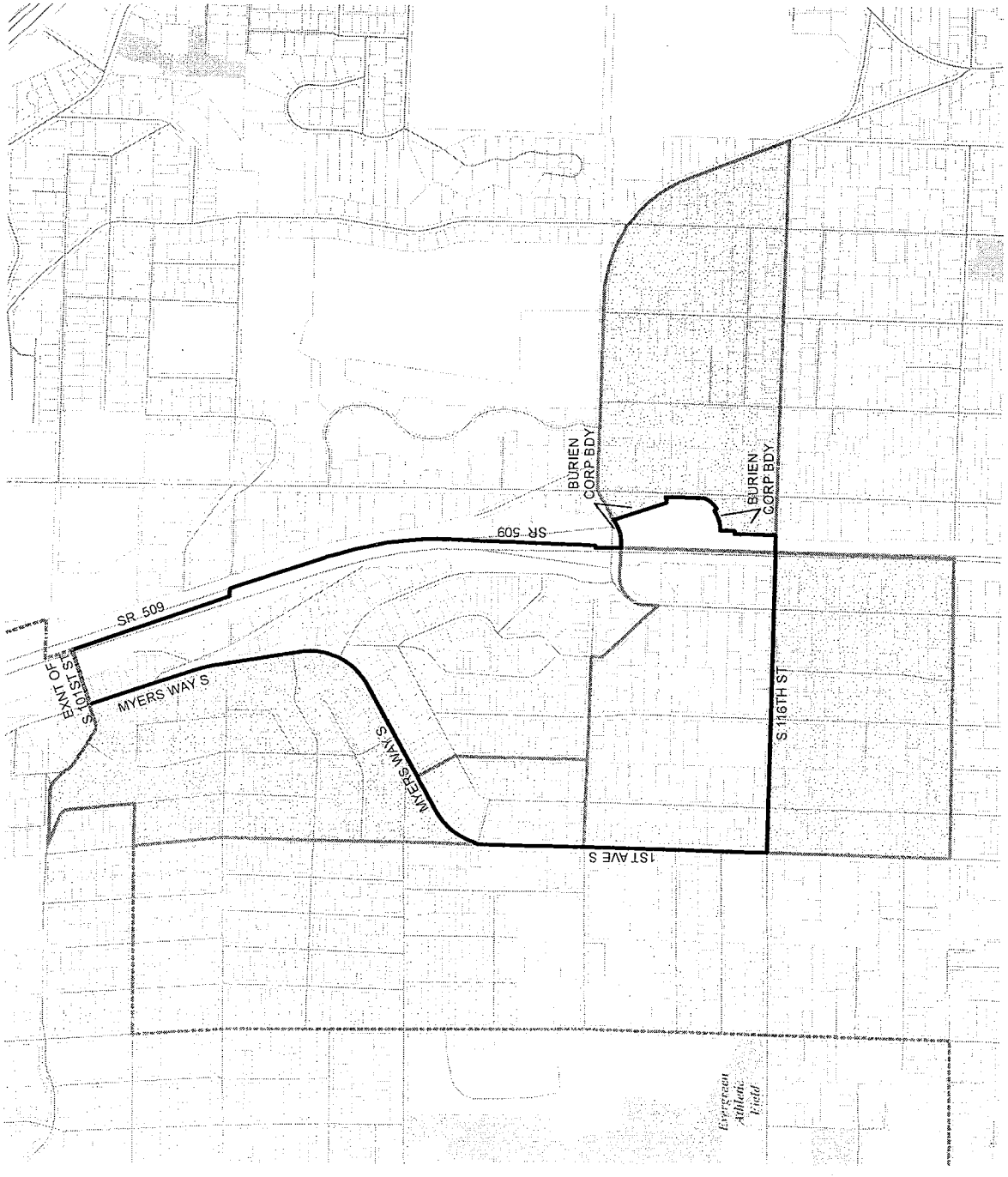
2010 Precinct Alterations

Code	Precinct Name	LG	CG	CC	JU
0469	GLASGOW	11	7	8	8
0469	GLASGOW	11	7	8	8
0234	BEVERLY*	11	7	8	8
0567	JUNIPER*	11	7	8	8
1100	SO-HI*	11	7	8	8

 Legislative District Boundaries
 Congressional District Boundaries
 Council District Boundaries
 New Precinct
 Old Precinct(s)



Census Tract	Kroll Page	S-T-R
026900	303	05-23-04



Esri
 Aerial
 Data

2010 Precinct Alterations

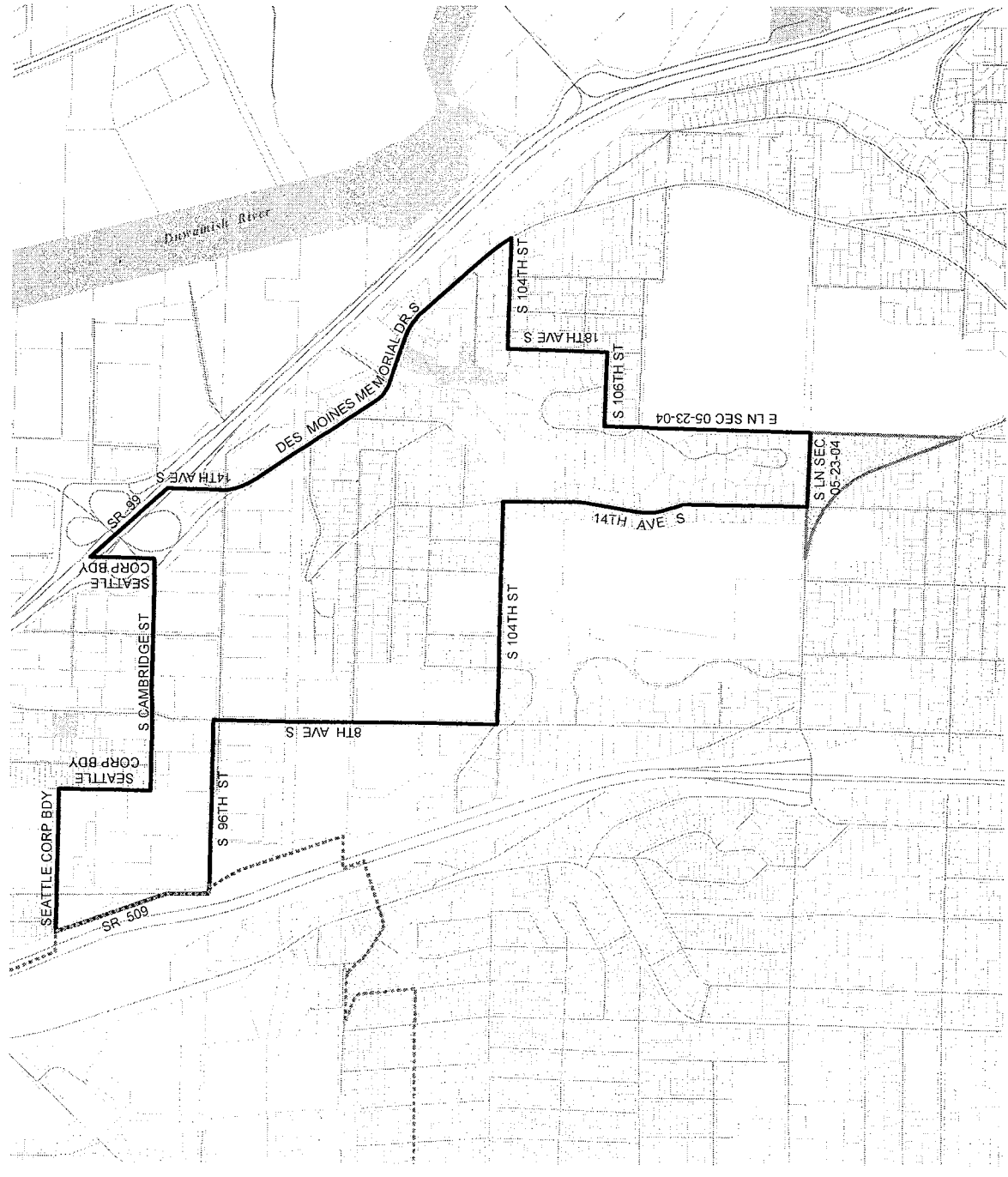
Code	Precinct Name	LG	CG	CC	JU
0471	GLENDALE	11	7	8	SW
0471	GLENDALE	11	7	8	SW

Legislative District Boundaries
 Congressional District Boundaries
 Council District Boundaries

New Precinct
 Old Precinct(s)



Census Tract	Kroll Page	S-T-R
026400	303	05-23-04



2010 Precinct Alterations

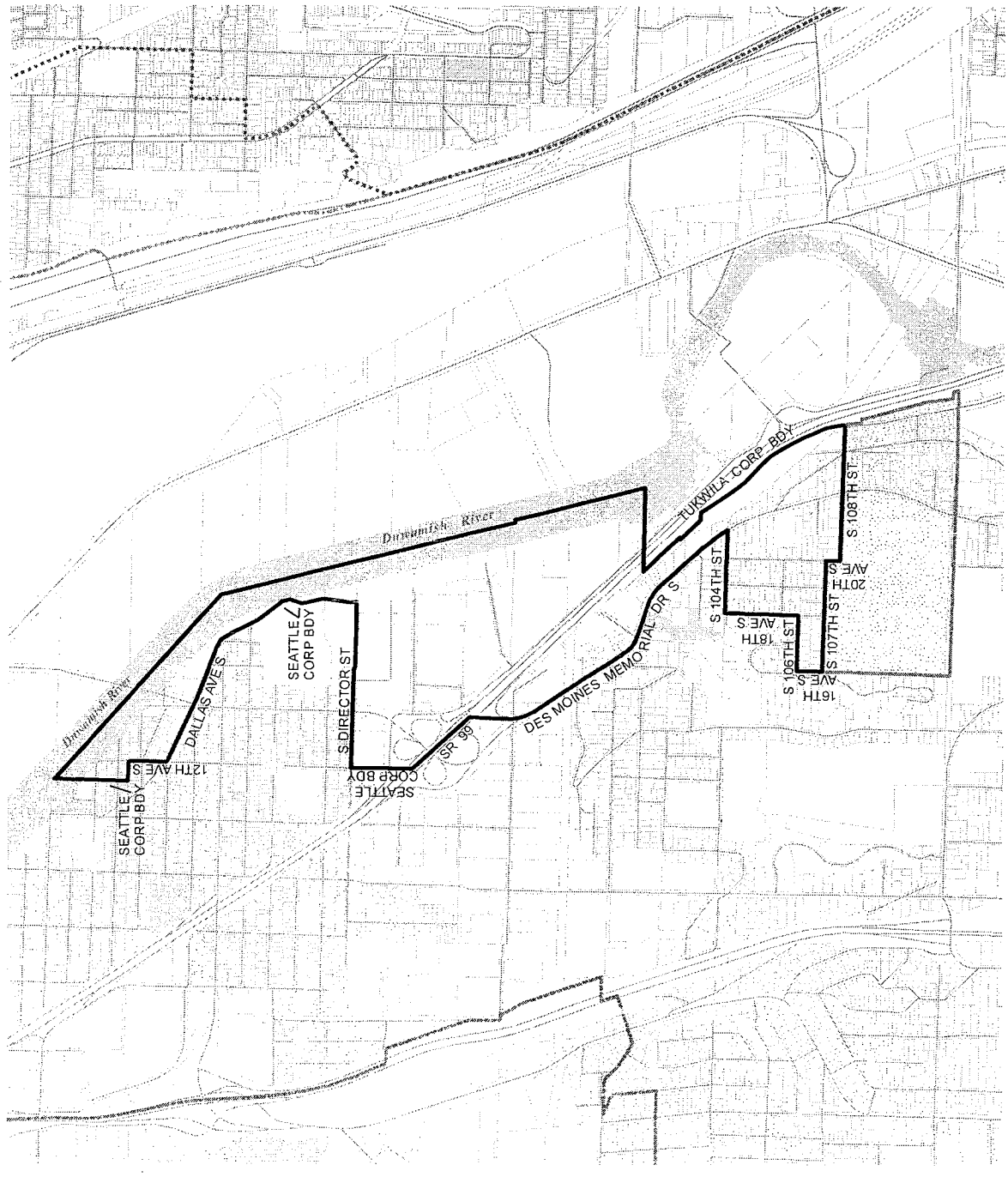
Code	Precinct Name	LG	CG	CC	JU
0568	JUTLAND	11	7	8	8
0568	JUTLAND	11	7	8	8

Legislative District Boundaries
 Congressional District Boundaries
 Council District Boundaries

New Precinct
 Old Precinct(s)


0.25 0.125 0 0.25 Miles

Census Tract	Kroll Page	S-T-R
026400	304	04-23-04



2010 Precinct Alterations

Code	Precinct Name	LG	CG	CC	JU
0723	MARIAN	34	7	8	SW
0723	MARIAN	34	7	8	SW
0611	KINGSTON*	34	7	8	SW
1231	WYNONA	34	7	8	SW



 Legislative District Boundaries

 Congressional District Boundaries

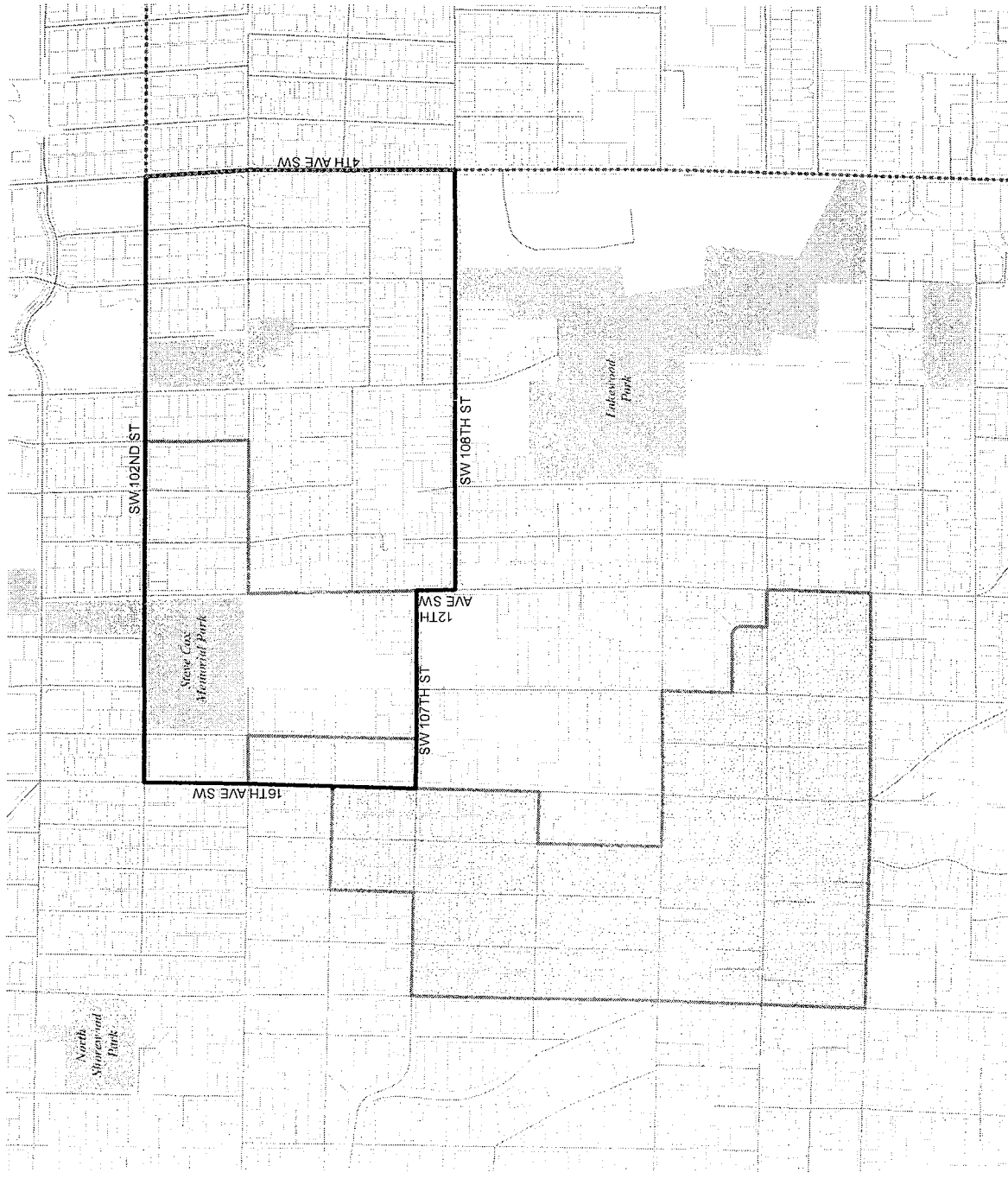
 Council District Boundaries

 New Precinct

 Old Precinct(s)



Census Tract	Kroll Page	S-T-R
026801	302	06-23-04



2010 Precinct Alterations

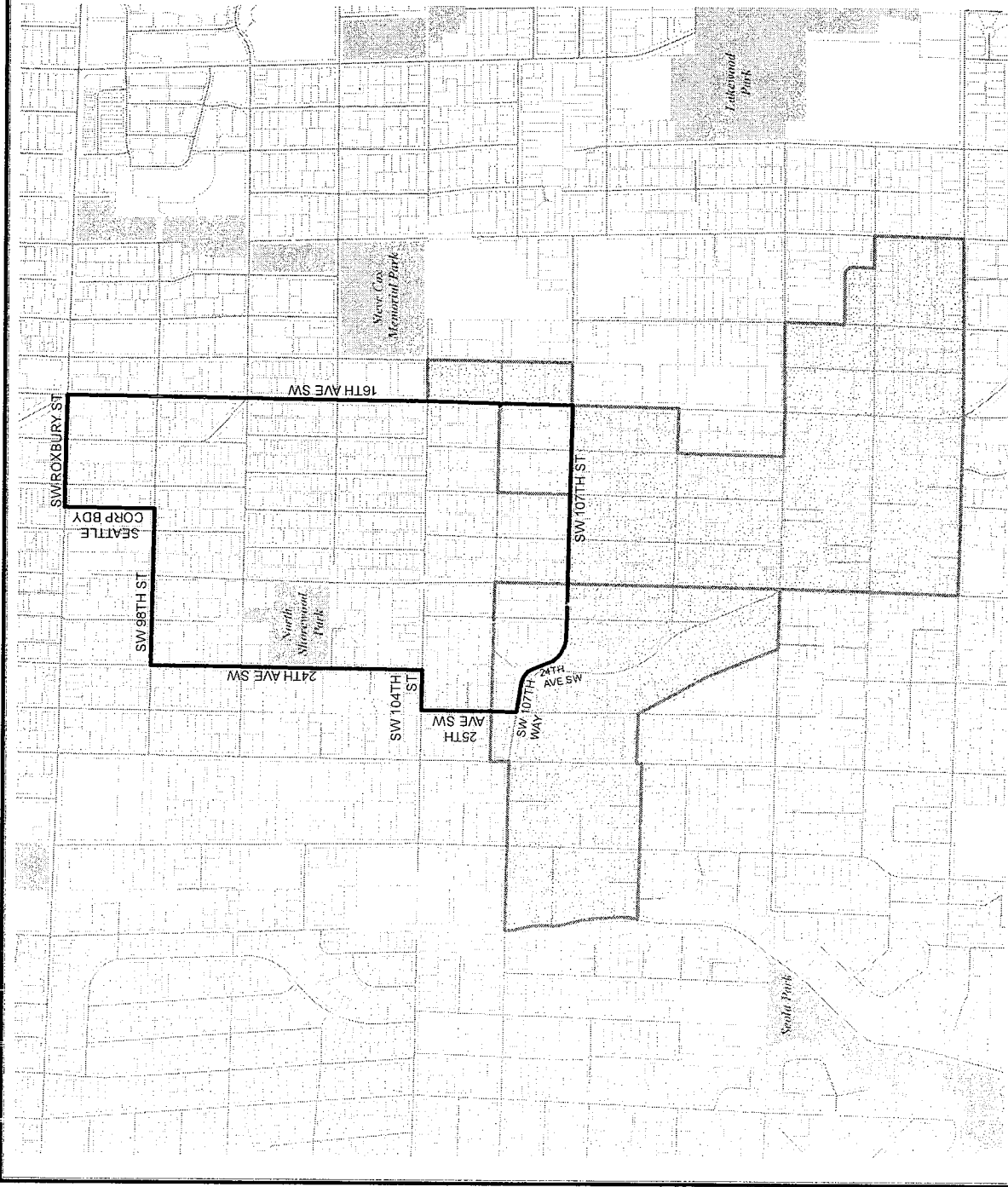
Code	Precinct Name	LG	CG	CC	JU
0956	REGAL	34	7	8	8 SW
0956	REGAL	34	7	8	8 SW
1231	WYNONA	34	7	8	8 SW
1061	SEAVIEW	34	7	8	8 SW

Legislative District Boundaries
 Congressional District Boundaries
 Council District Boundaries

New Precinct
 Old Precinct(s)









Census Tract	Kroll Page	S-T-R
026600	301	01-23-03



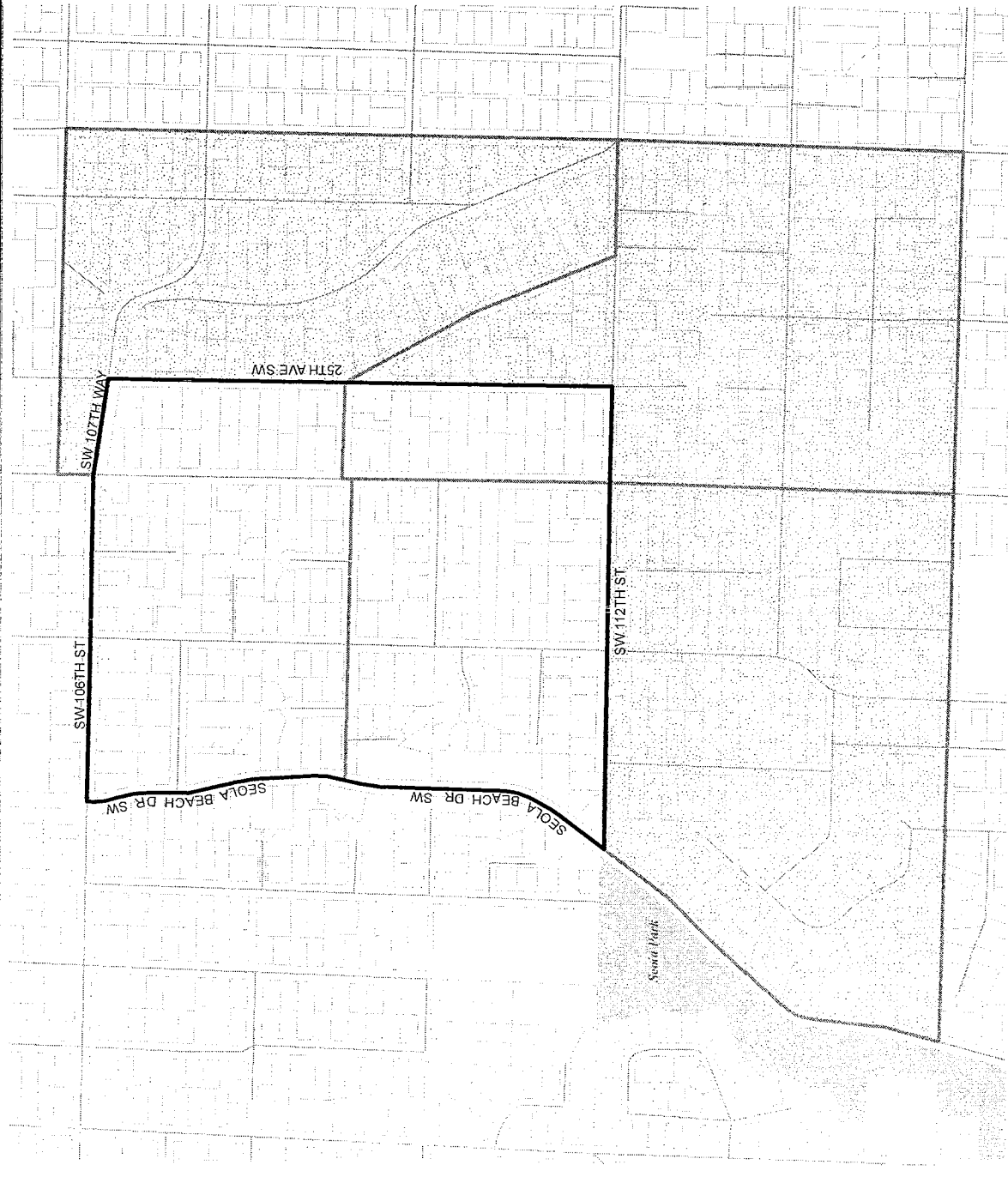
2010 Precinct Alterations

Code	Precinct Name	LG	CG	CC	JU
1061	SEAVIEW	34	7	8	SW
1061	SEAVIEW	34	7	8	SW
0485	GREENE	34	7	8	SW
0032	AQUAVIEW*	34	7	8	SW

 Legislative District Boundaries
 Congressional District Boundaries
 Council District Boundaries
 New Precinct
 Old Precinct(s)








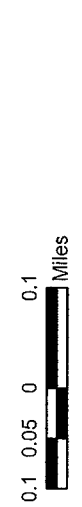
Census Tract	Kroll Page	S-T-R
026700	301	01-23-03



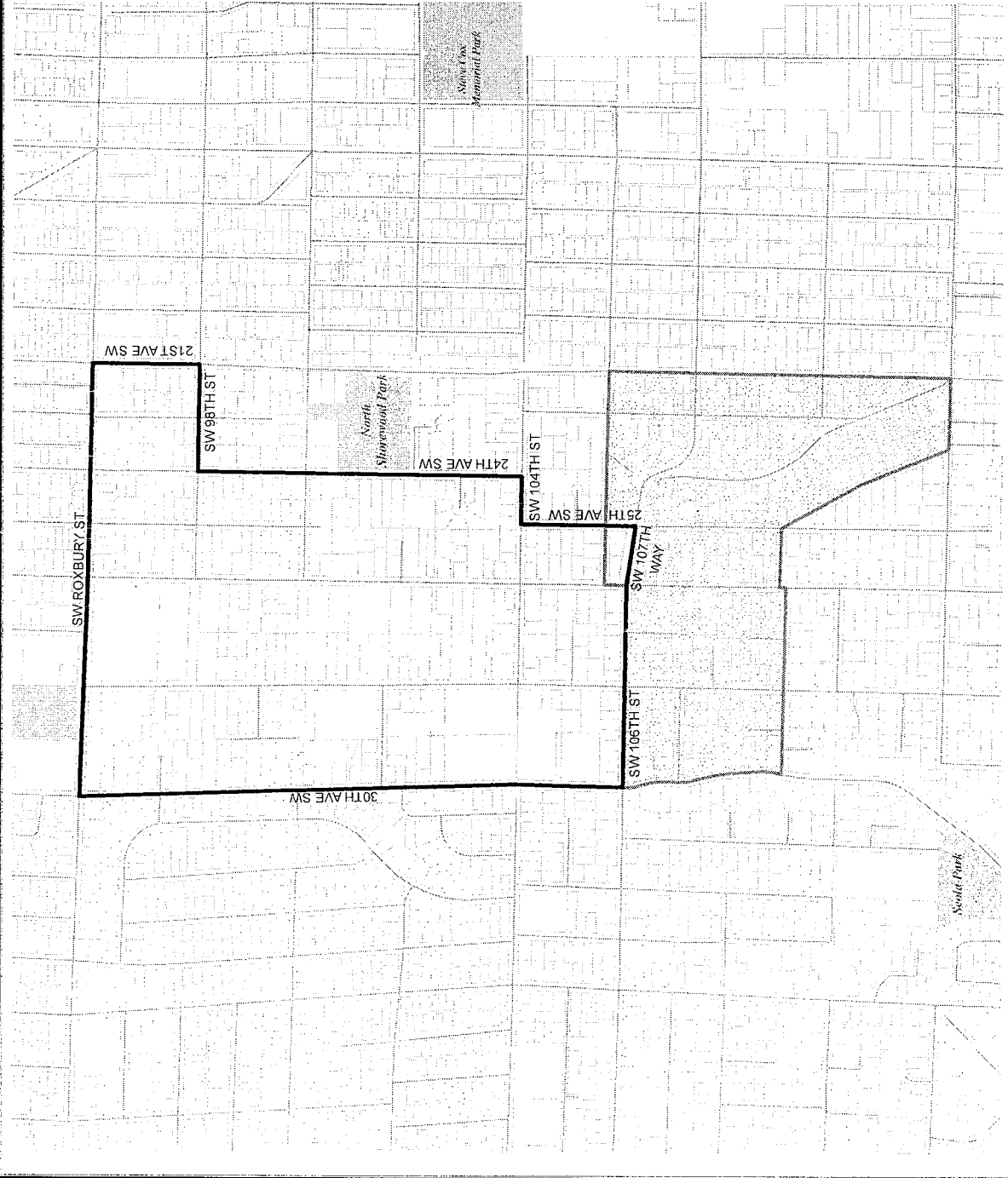
2010 Precinct Alterations

Code	Precinct Name	LG	CG	CC	JU
1131	SUNNYWOOD	34	7	8	8
1131	SUNNYWOOD	34	7	8	8
1061	SEAVIEW	34	7	8	8

 Legislative District Boundaries
 Congressional District Boundaries
 Council District Boundaries
 New Precinct
 Old Precinct(s)



Census Tract	Kroll Page	S-T-R
026600	301	01-23-03



2010 Precinct Alterations

Code	Precinct Name	LG	CG	CC	JU
1135	SYLVAN	11	7	8	SW
1135	SYLVAN	11	7	8	SW
0234	BEVERLY*	11	7	8	SW

Legislative District Boundaries
 Congressional District Boundaries
 Council District Boundaries

New Precinct
 Old Precinct(s)

N






0.1 0.05 0 0.1 Miles

Census Tract	Kroll Page	S-T-R
026801	302	06-23-04



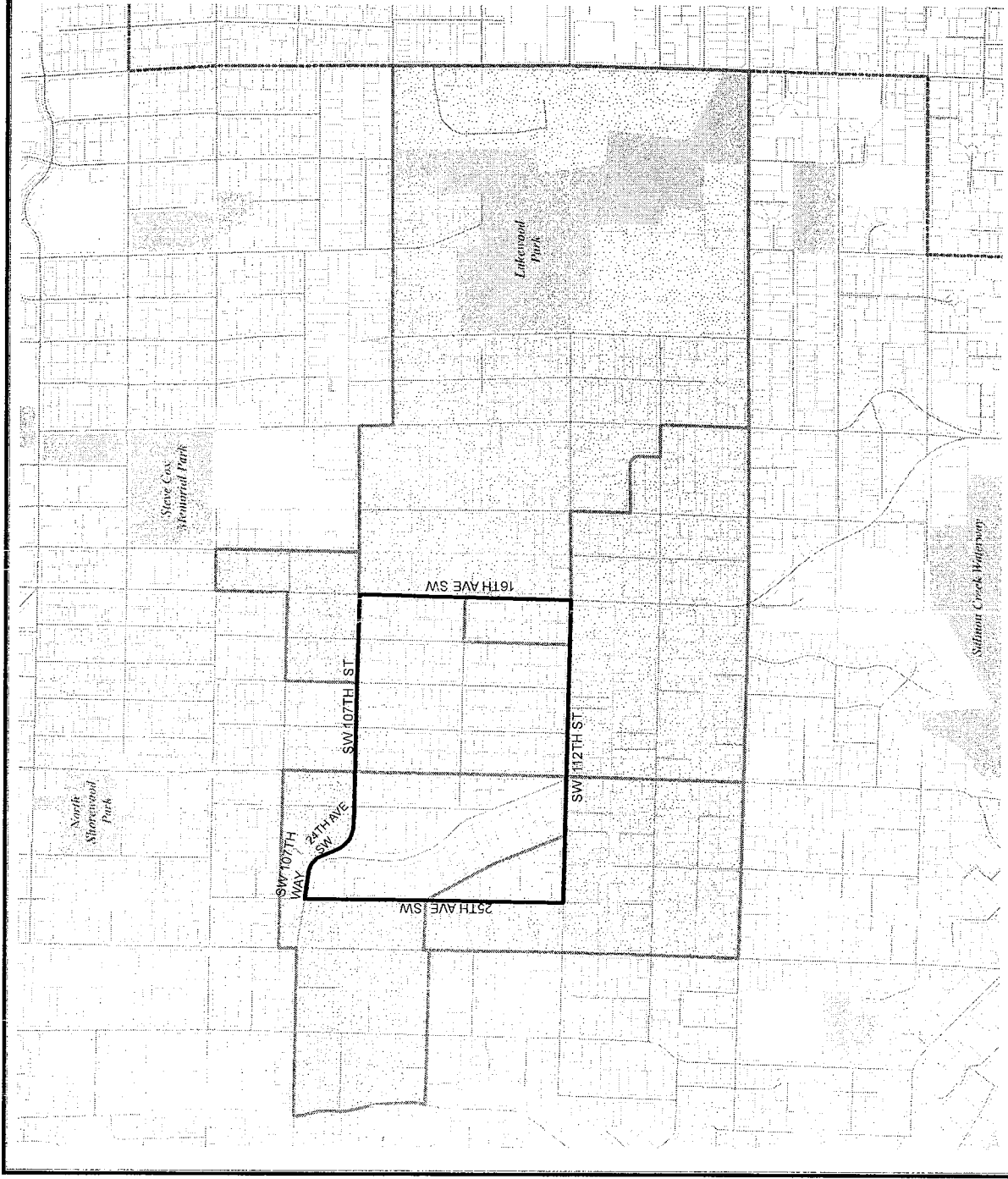
2010 Precinct Alterations

Code	Precinct Name	LG	CG	CC	JU
1231	WYNONA	34	7	8	8
1231	WYNONA	34	7	8	8
0426	EVERGREEN	34	7	8	8
0485	GREENE	34	7	8	8
1061	SEAVIEW	34	7	8	8

 Legislative District Boundaries
 Congressional District Boundaries
 Council District Boundaries
 New Precinct
 Old Precinct(s)



Census Tract	Kroll Page	S-T-R
026700	301	01-23-03



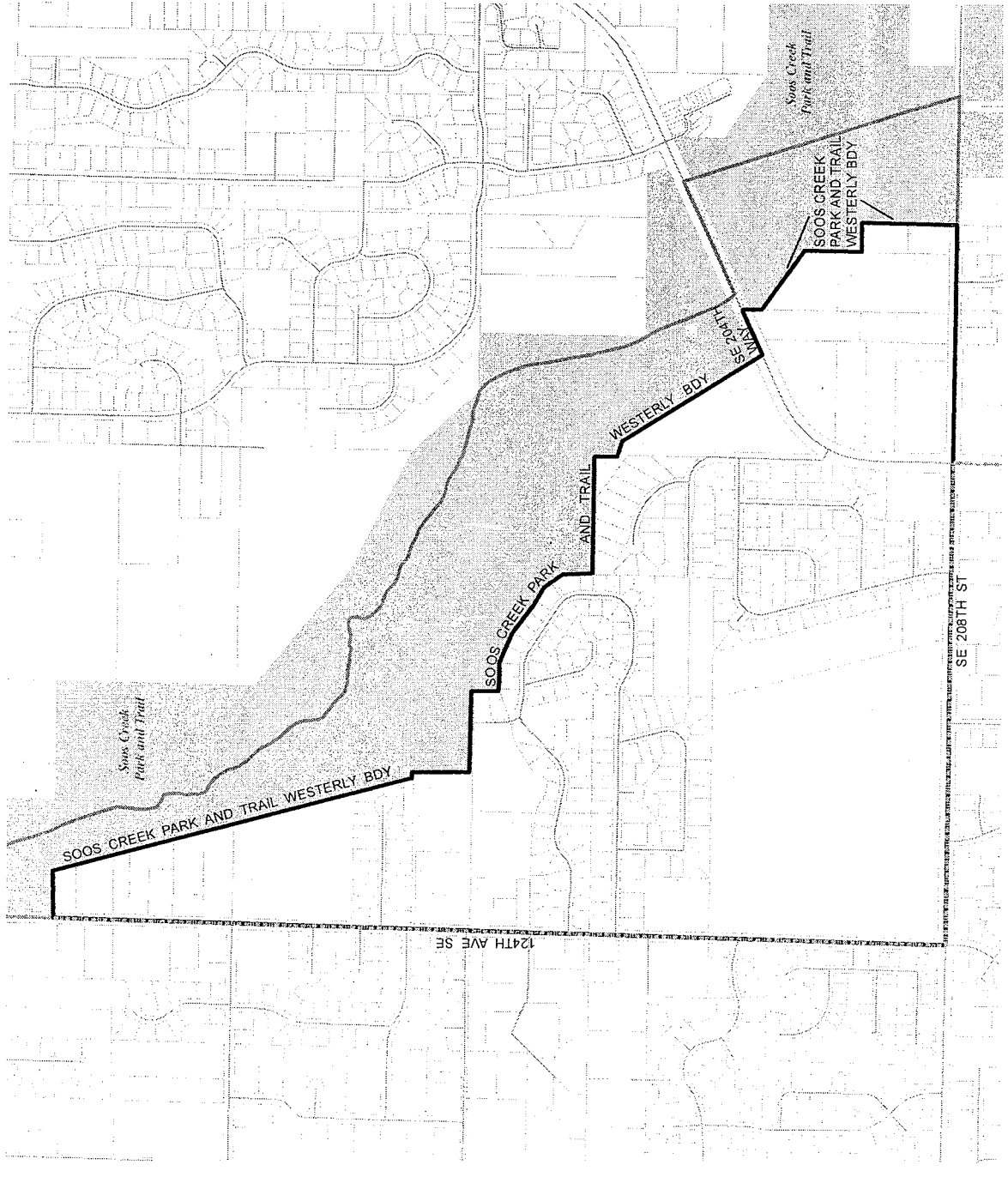
2010 Precinct Alterations

Code	Precinct Name	LG	CG	CC	JU
0028	APOLLO	47	8	9	SE
0028	APOLLO	47	8	9	SE

Legislative District Boundaries
 Congressional District Boundaries
 Council District Boundaries
 New Precinct
 Old Precinct(s)

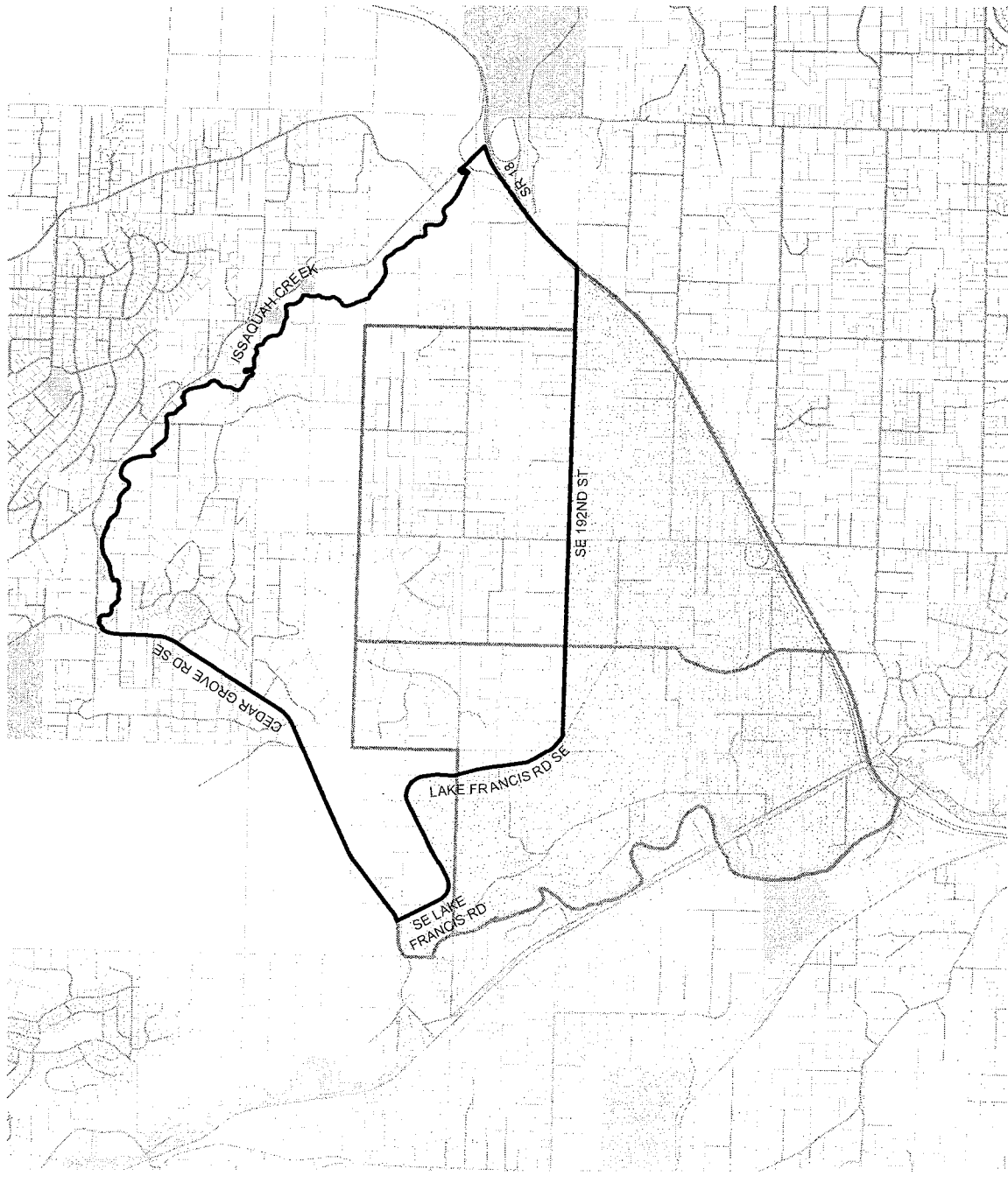


Census Tract	Kroll Page	S-T-R
029307	610	04-22-05



2010 Precinct Alterations

Code	Precinct Name	LG	CG	CC	JU
0037	ARTHUR	5	8	9	NE
0037	ARTHUR	5	8	9	NE
2406	FRANCIS*	5	8	9	NE
2460	FOUR LAKES	5	8	9	NE



Census Tract	Kroll Page	S-T-R
032002	B24	34-23-06

2010 Precinct Alterations

Code	Precinct Name	LG	CG	CC	JU
0240	B-D 47-0240	47	8	9	SE
0240	B-D 47-0240	47	8	9	SE
3468	CROW	47	8	9	SE

Legislative District Boundaries

 Congressional District Boundaries

 Council District Boundaries

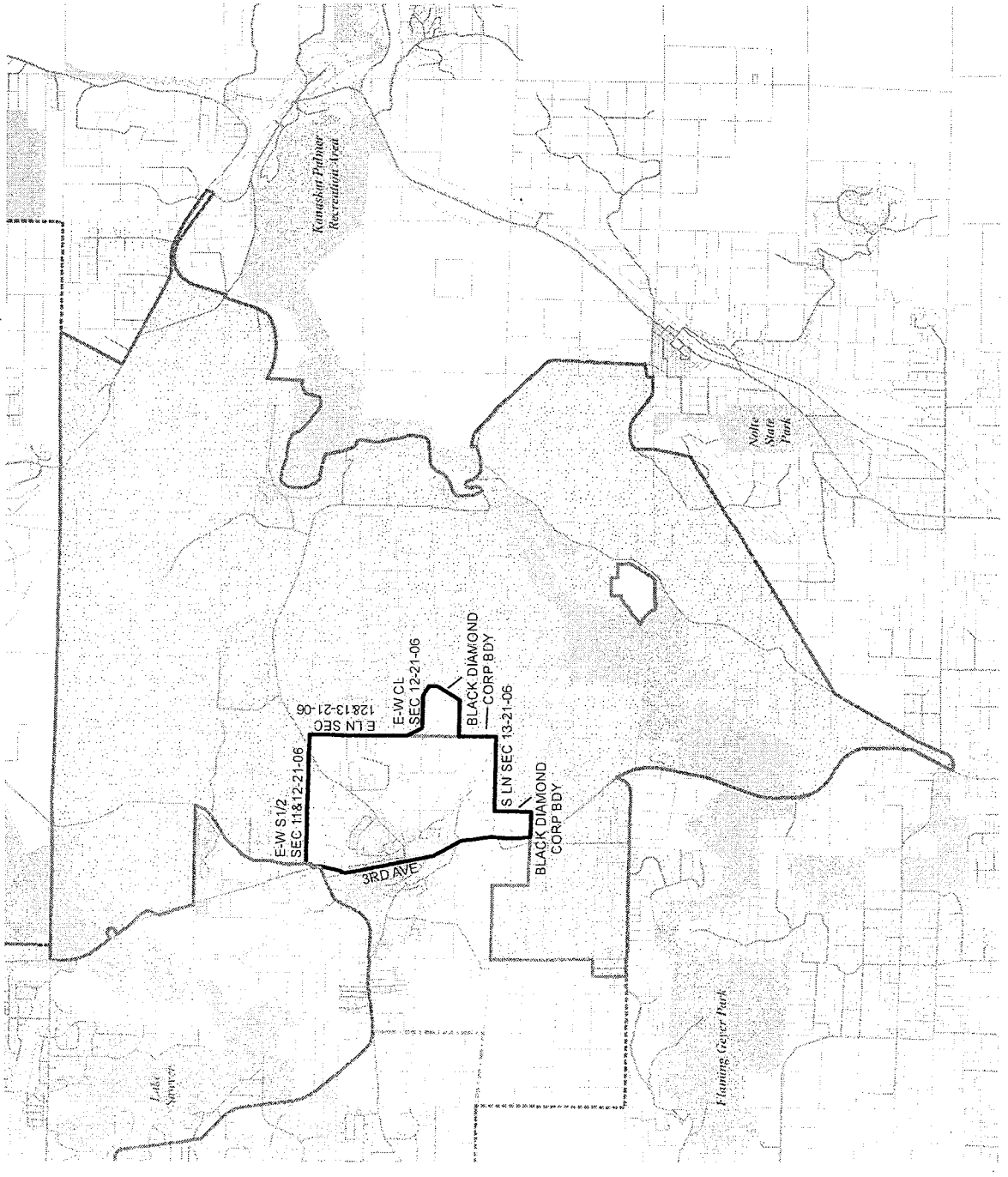
 New Precinct

 Old Precinct(s)

N

0.6 0.3 0 0.6 Miles

Census Tract	Kroll Page	S-T-R
031603	B26	13-21-06



2010 Precinct Alterations

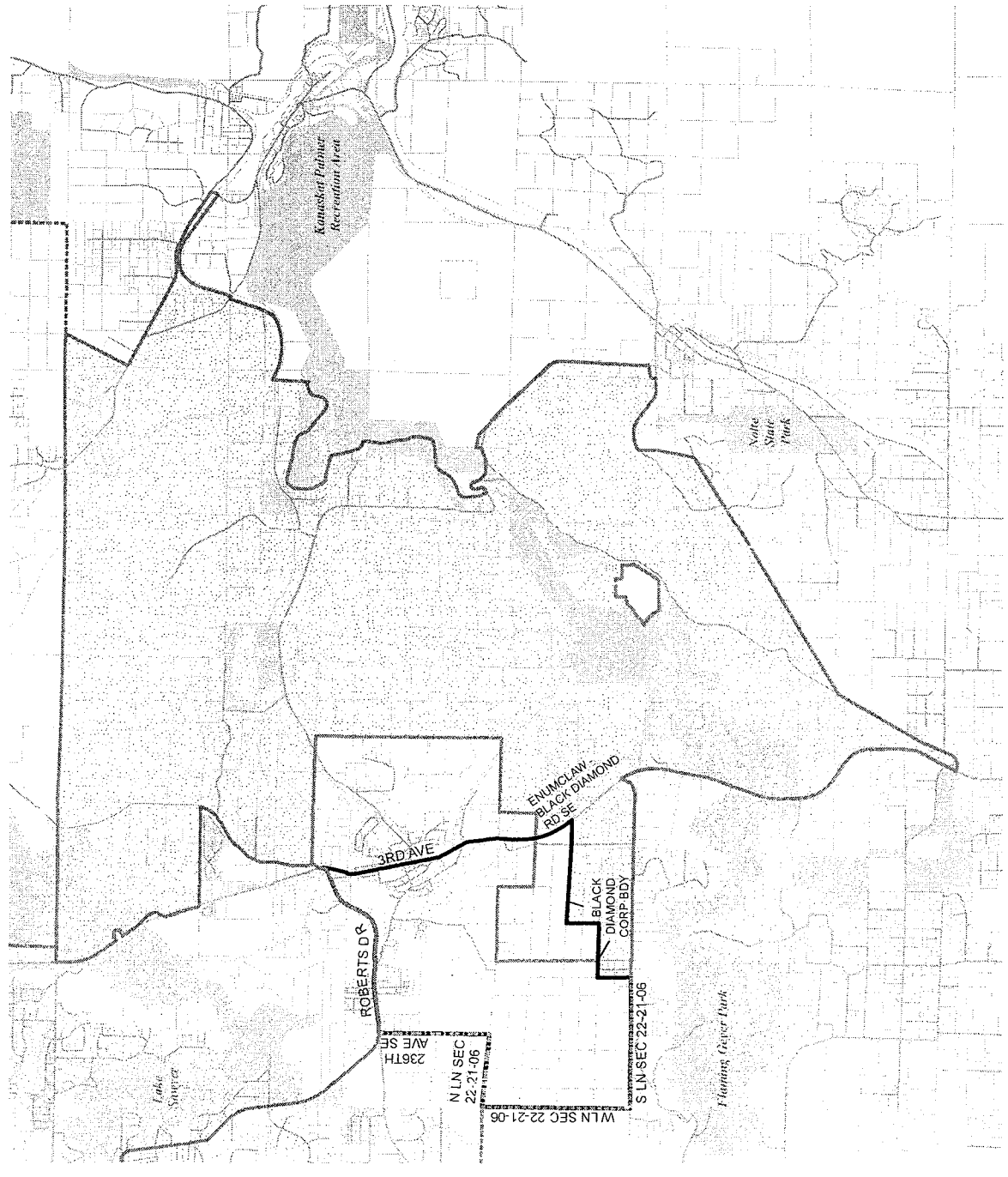
Code	Precinct Name	LG	CG	CC	JU
3310	B-D 47-3310	47	8	9	SE
3310	B-D 47-3310	47	8	9	SE
3468	CROW	47	8	9	SE

Legislative District Boundaries
 Congressional District Boundaries
 Council District Boundaries

New Precinct
 Old Precinct(s)






0.6 0.3 0 0.6 Miles

Census Tract	Kroll Page	S-T-R
031603	B26	13-21-06



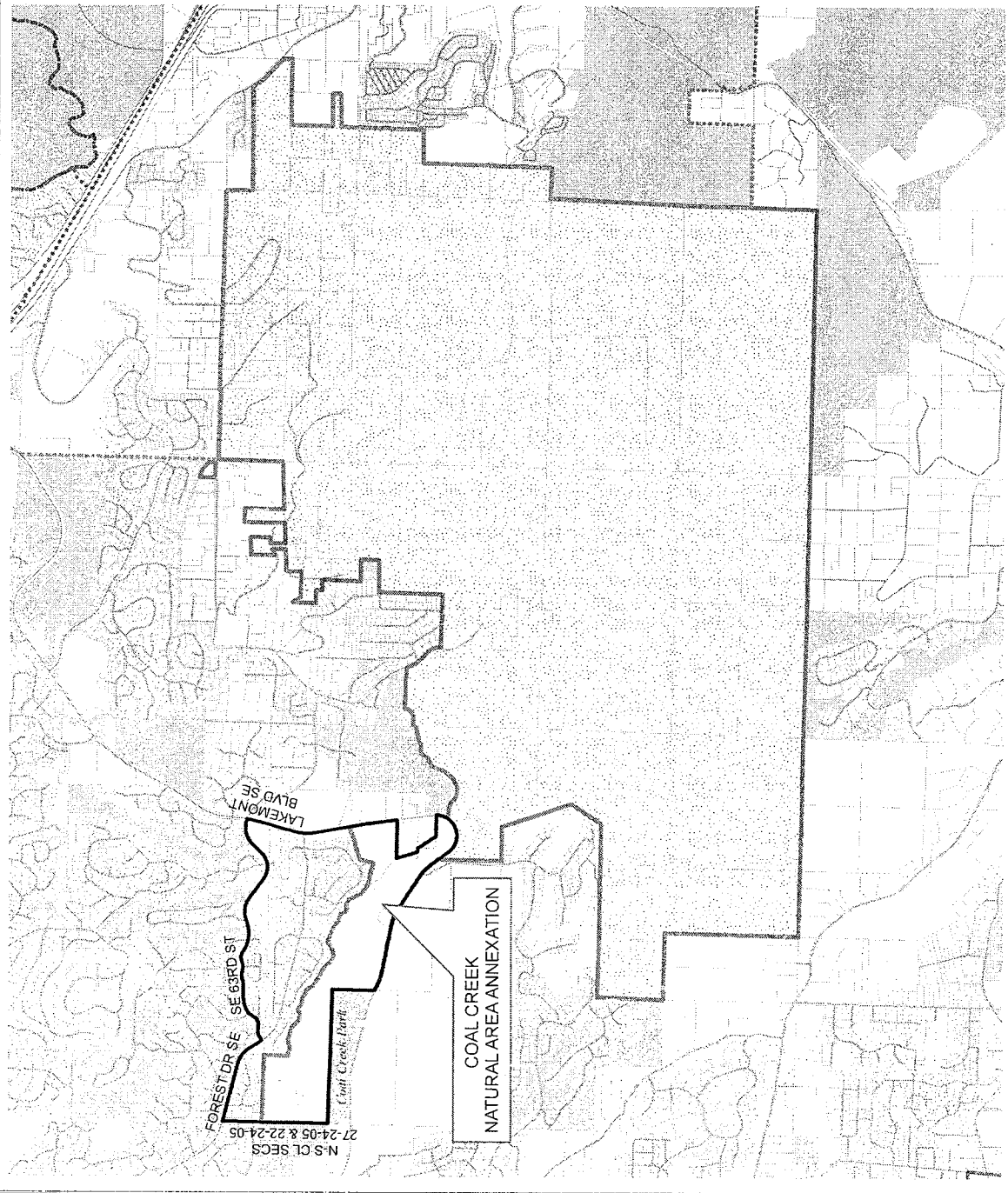
2010 Precinct Alterations

Code	Precinct Name	LG	CG	CC	JU
2935	BEL 41-2935	41	8	9	NE
2935	BEL 41-2935	41	8	9	NE
0339	COUGAR MTN	41	8	9	NE

 Legislative District Boundaries
 Congressional District Boundaries
 Council District Boundaries
 New Precinct
 Old Precinct(s)



Census Tract	Kroll Page	S-T-R
025004	459	27-24-05



2010 Precinct Alterations

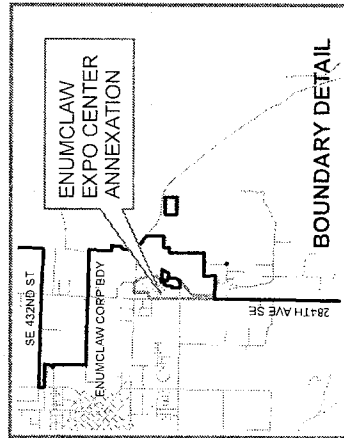
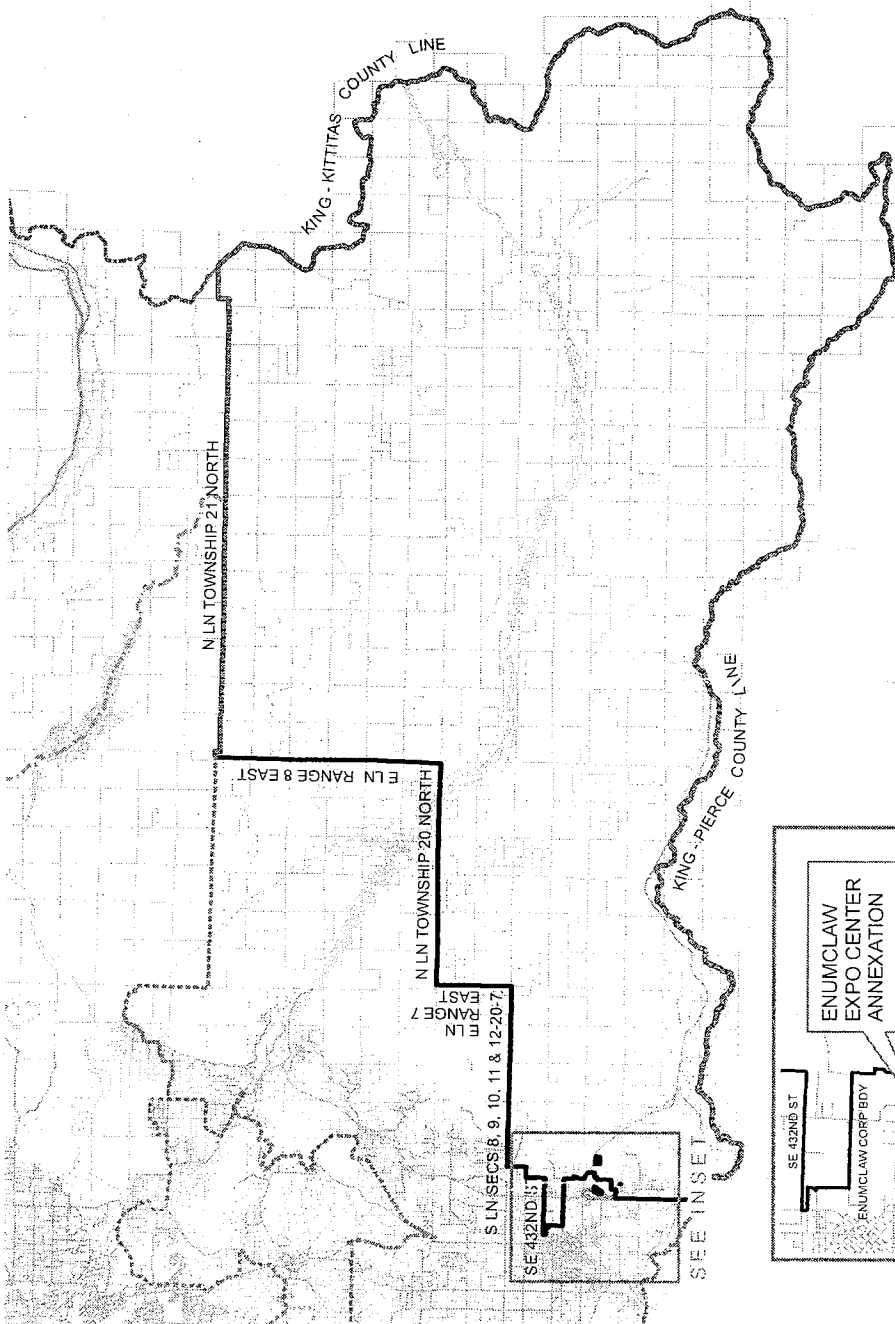
Code	Precinct Name	LG	CG	CC	JU
0315	CHINOOK	31	8	9	SE
0315	CHINOOK	31	8	9	SE

Legislative District Boundaries
 Congressional District Boundaries
 Council District Boundaries

New Precinct
 Old Precinct(s)



Census Tract	Kroll Page	S-T-R
031502	B31	32-20-07



2010 Precinct Alterations

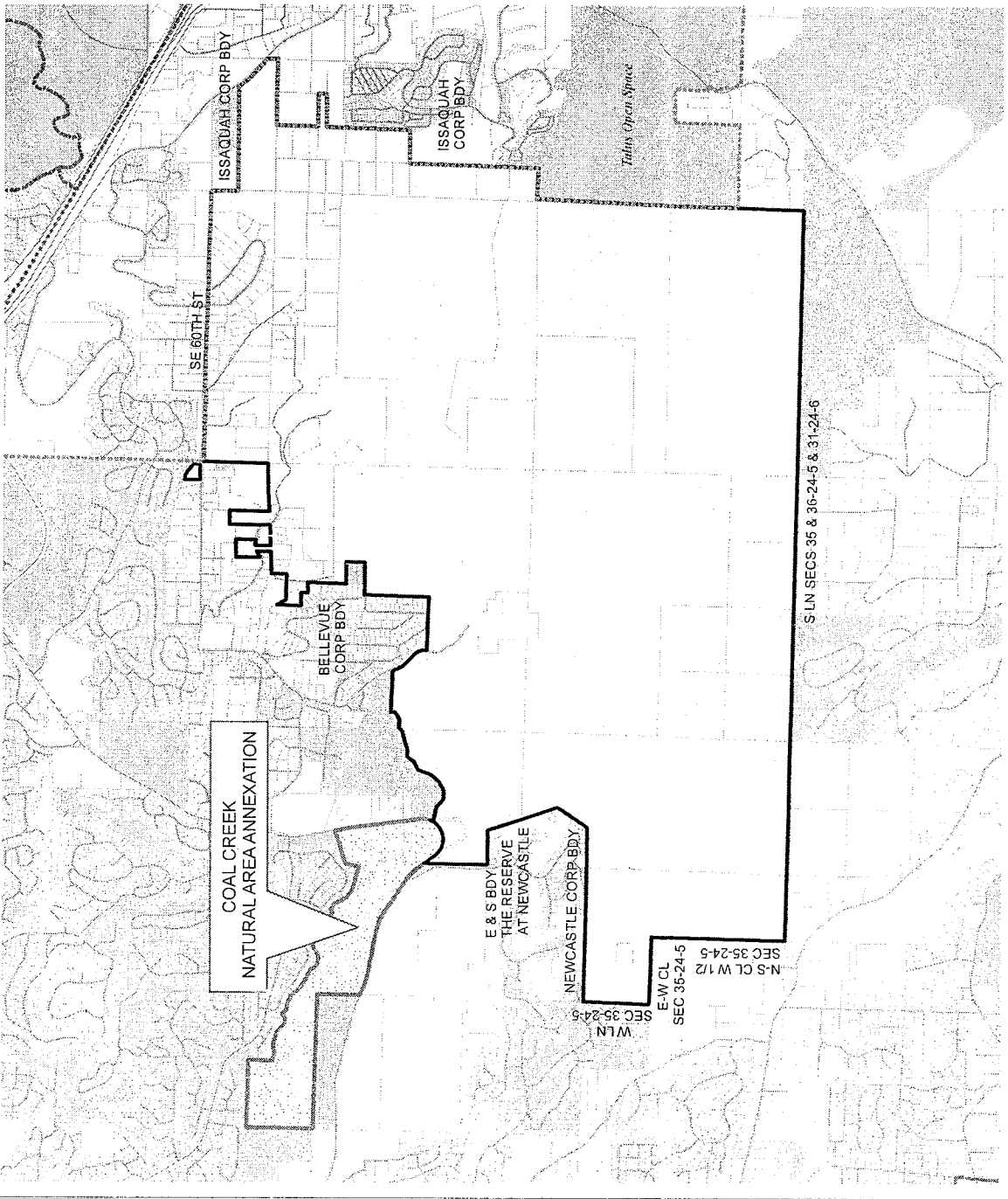
Code	Precinct Name	LG	CG	CC	JU
0339	COUGAR MTN	41	8	9	NE
0339	COUGAR MTN	41	8	9	NE

Legislative District Boundaries
 Congressional District Boundaries
 Council District Boundaries

New Precinct
 Old Precinct(s)



Census Tract	Kroll Page	S-T-R
025004	464	35-24-05



2010 Precinct Alterations

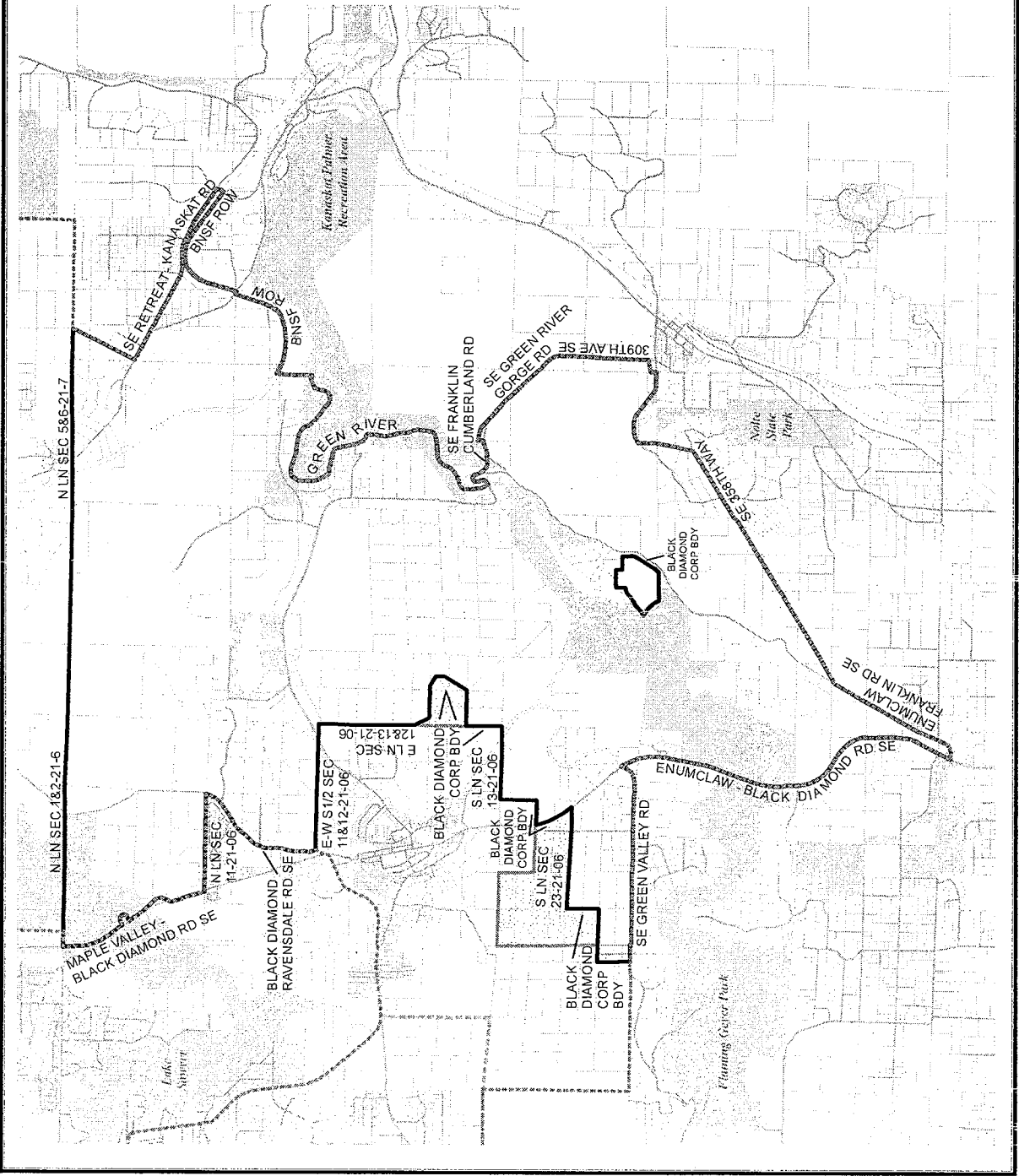
Code	Precinct Name	LG	CG	CC	JU
3468	CROW	47	8	9	SE
3468	CROW	47	8	9	SE

Legislative District Boundaries
 Congressional District Boundaries
 Council District Boundaries

New Precinct
 Old Precinct(s)



Census Tract	Kroll Page	S-T-R
031603	B26	13-21-06



2010 Precinct Alterations

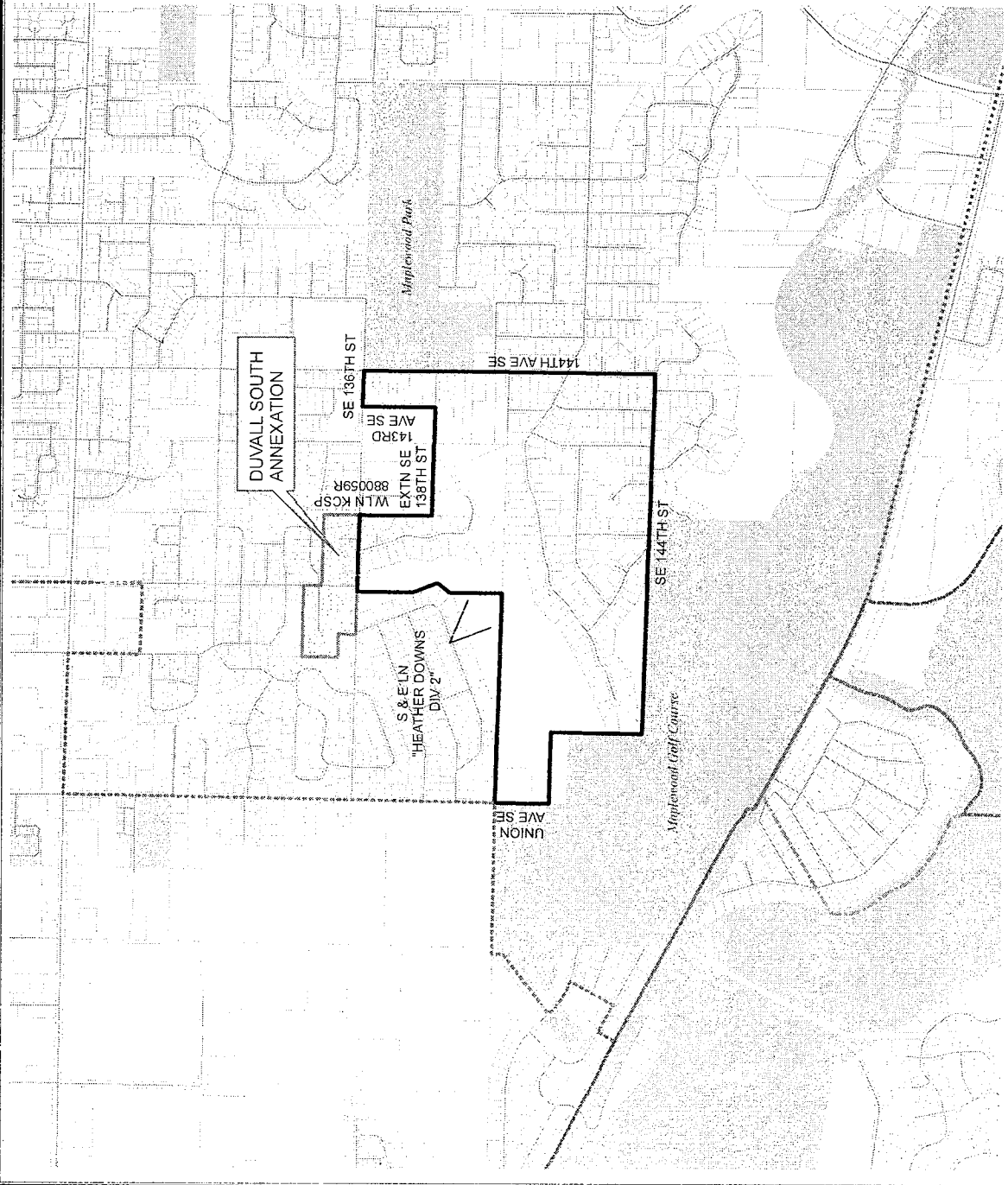
Code	Precinct Name	LG	CG	CC	JU
0395	EASTWOOD	41	8	9	SE
0395	EASTWOOD	41	8	9	SE

Legislative District Boundaries
 Congressional District Boundaries
 Council District Boundaries

New Precinct
 Old Precinct(s)



Census Tract	Kroll Page	S-T-R
025600	810	15-23-05



2010 Precinct Alterations

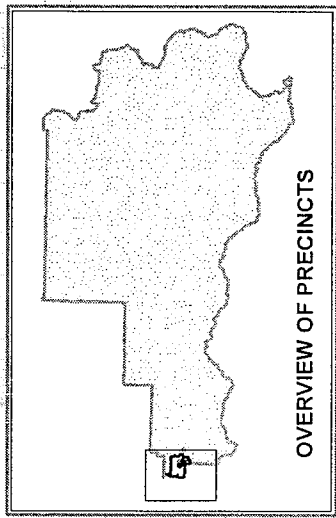
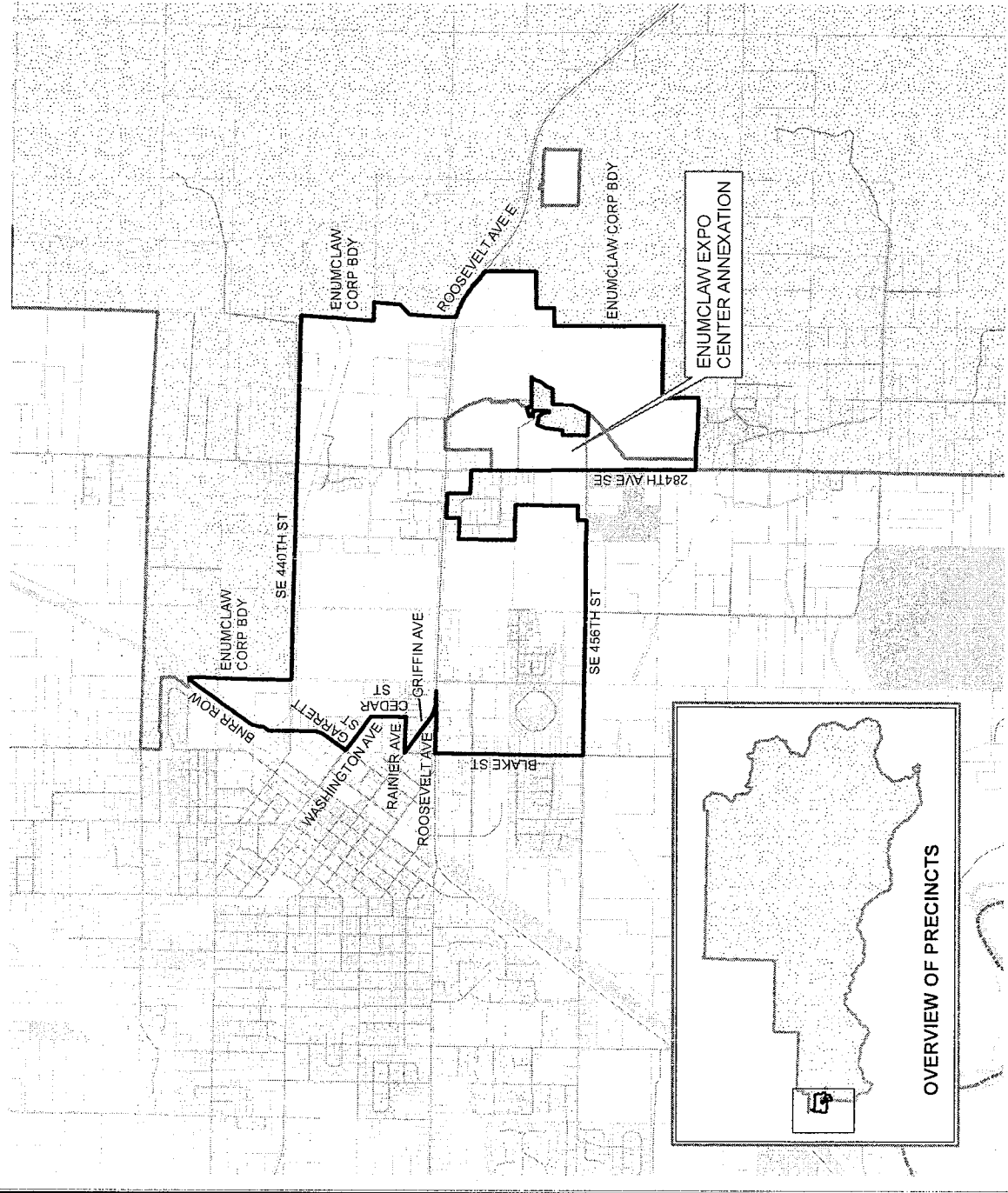
Code	Precinct Name	LG	CG	CC	JU
3247	ENM 31-3247	31	8	9	SE
3247	ENM 31-3247	31	8	9	SE
0315	CHINOOK	31	8	9	SE

Legislative District Boundaries
 Congressional District Boundaries
 Council District Boundaries

New Precinct
 Old Precinct(s)








Census Tract	Kroll Page	S-T-R
031502	B27	25-20-06



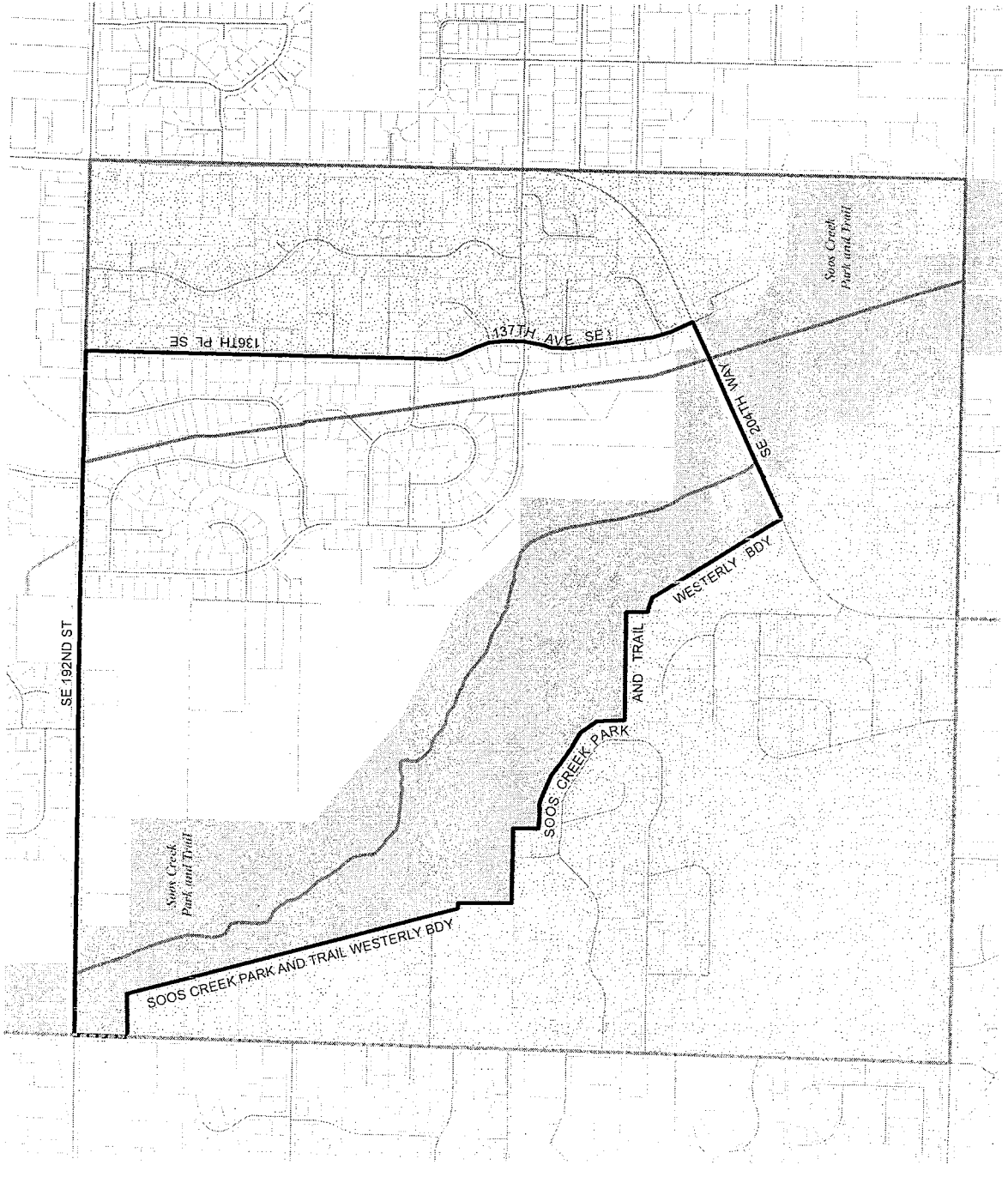
2010 Precinct Alterations

Code	Precinct Name	LG	CG	CC	JU
2666	FOREST	47	8	9	SE
2666	FOREST	47	8	9	SE
2984	HUCKLEBERRY	47	8	9	SE
0028	APOLLO	47	8	9	SE

 Legislative District Boundaries
 Congressional District Boundaries
 Council District Boundaries
 New Precinct
 Old Precinct(s)



Census Tract	Kroll Page	S-T-R
029307	632	03-22-05



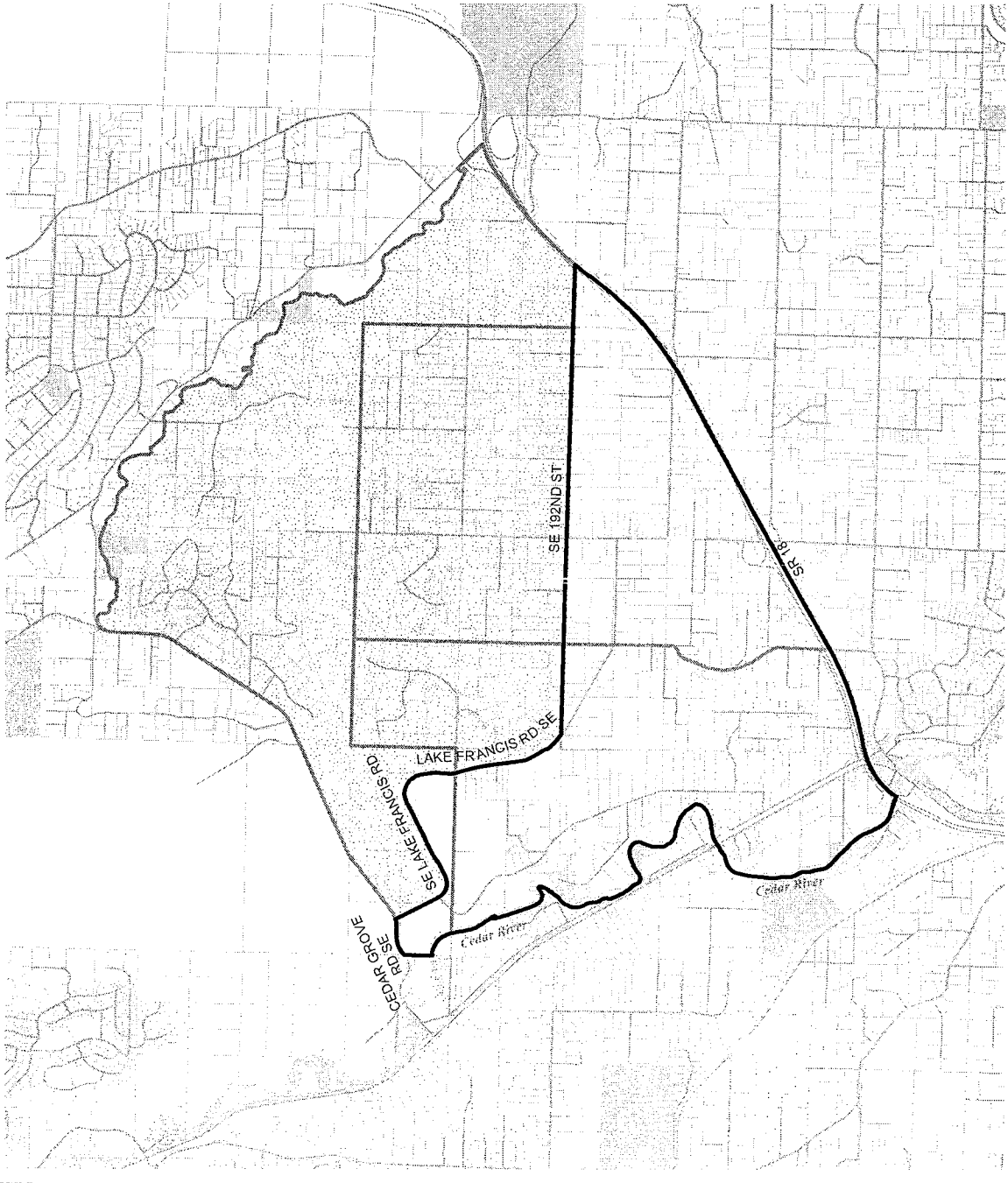
2010 Precinct Alterations

Code	Precinct Name	LG	CG	CC	JU
2460	FOUR LAKES	5	8	9	NE
2460	FOUR LAKES	5	8	9	NE
2406	FRANCIS*	5	8	9	NE
0037	ARTHUR	5	8	9	NE

- Legislative District Boundaries
- Congressional District Boundaries
- Council District Boundaries
- New Precinct
- Old Precinct(s)








Census Tract	Kroll Page	S-T-R
032002	B24	33-23-06



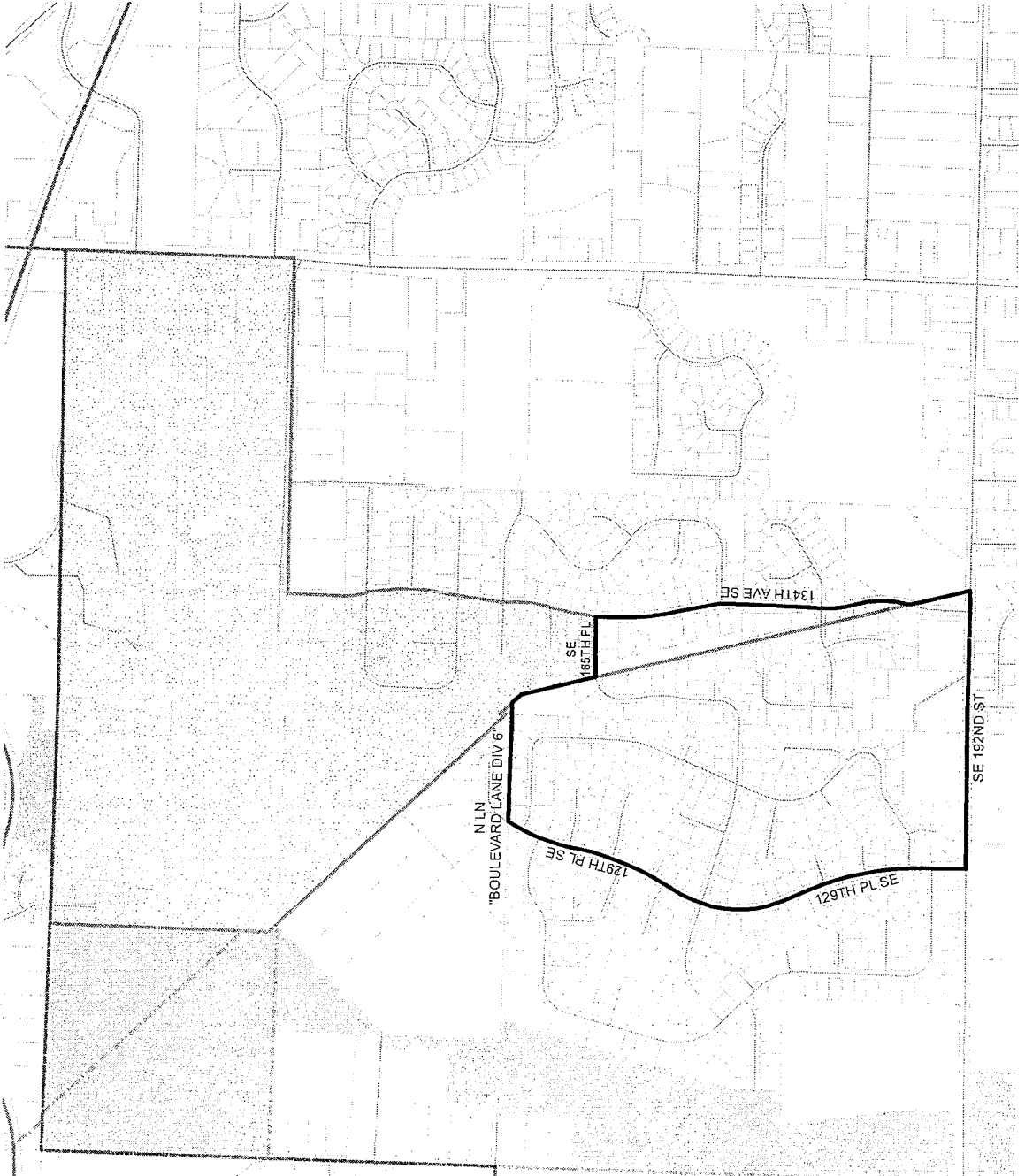
2010 Precinct Alterations

Code	Precinct Name	LG	CG	CC	JU
2486	GRIFFITH	47	8	9	SE
2486	GRIFFITH	47	8	9	SE
3417	RED MILL	47	8	9	SE

-  Legislative District Boundaries
-  Congressional District Boundaries
-  Council District Boundaries
-  New Precinct
-  Old Precinct(s)








Census Tract	Kroll Page	S-T-R
029304	605	39-23-05



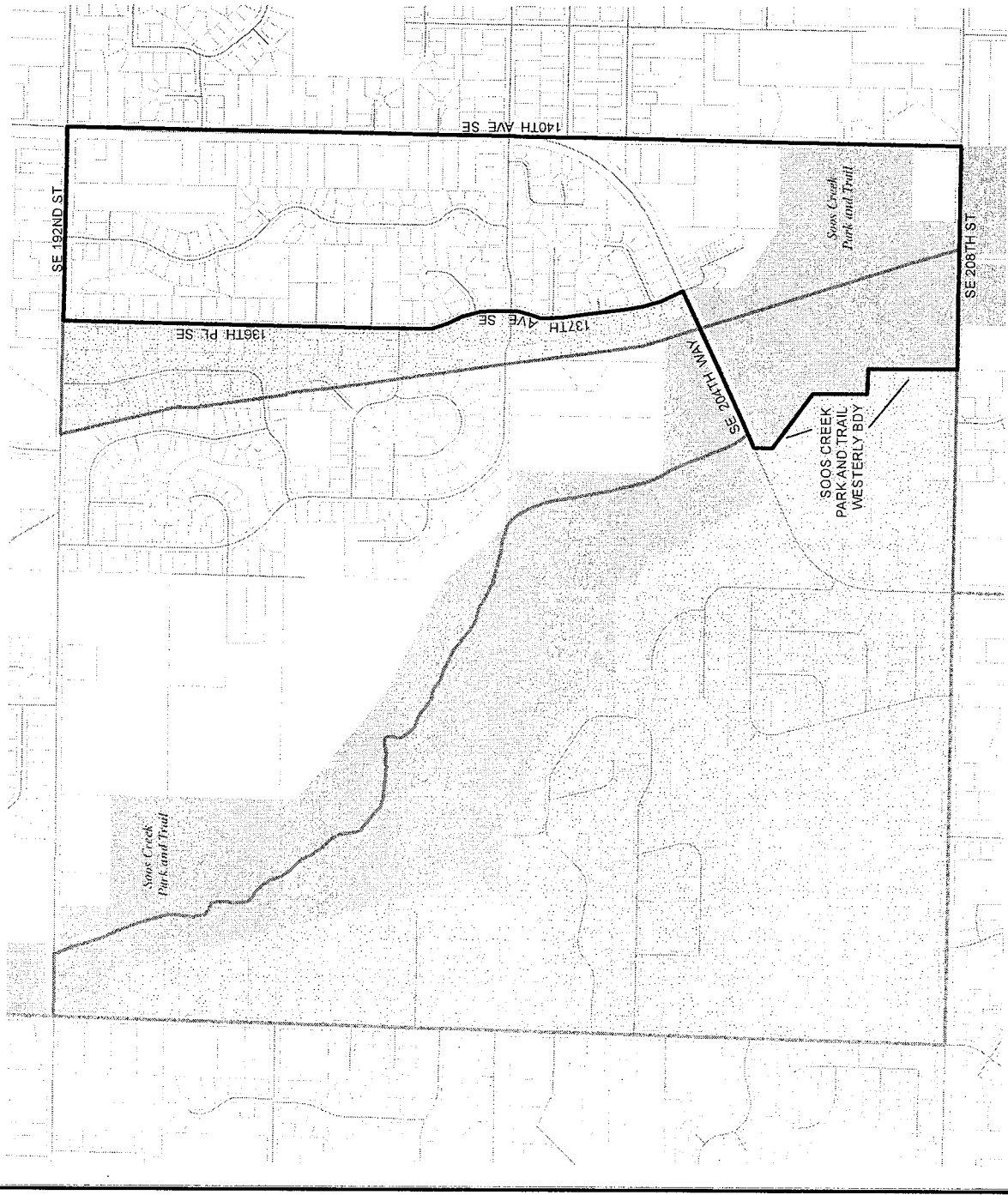
2010 Precinct Alterations

Code	Precinct Name	LG	CG	CC	JU
2984	HUCKLEBERRY	47	8	9	SE
2984	HUCKLEBERRY	47	8	9	SE
0028	APOLLO	47	8	9	SE

 Legislative District Boundaries
 Congressional District Boundaries
 Council District Boundaries
 New Precinct
 Old Precinct(s)








Census Tract	Kroll Page	S-T-R
029307	632	03-22-05



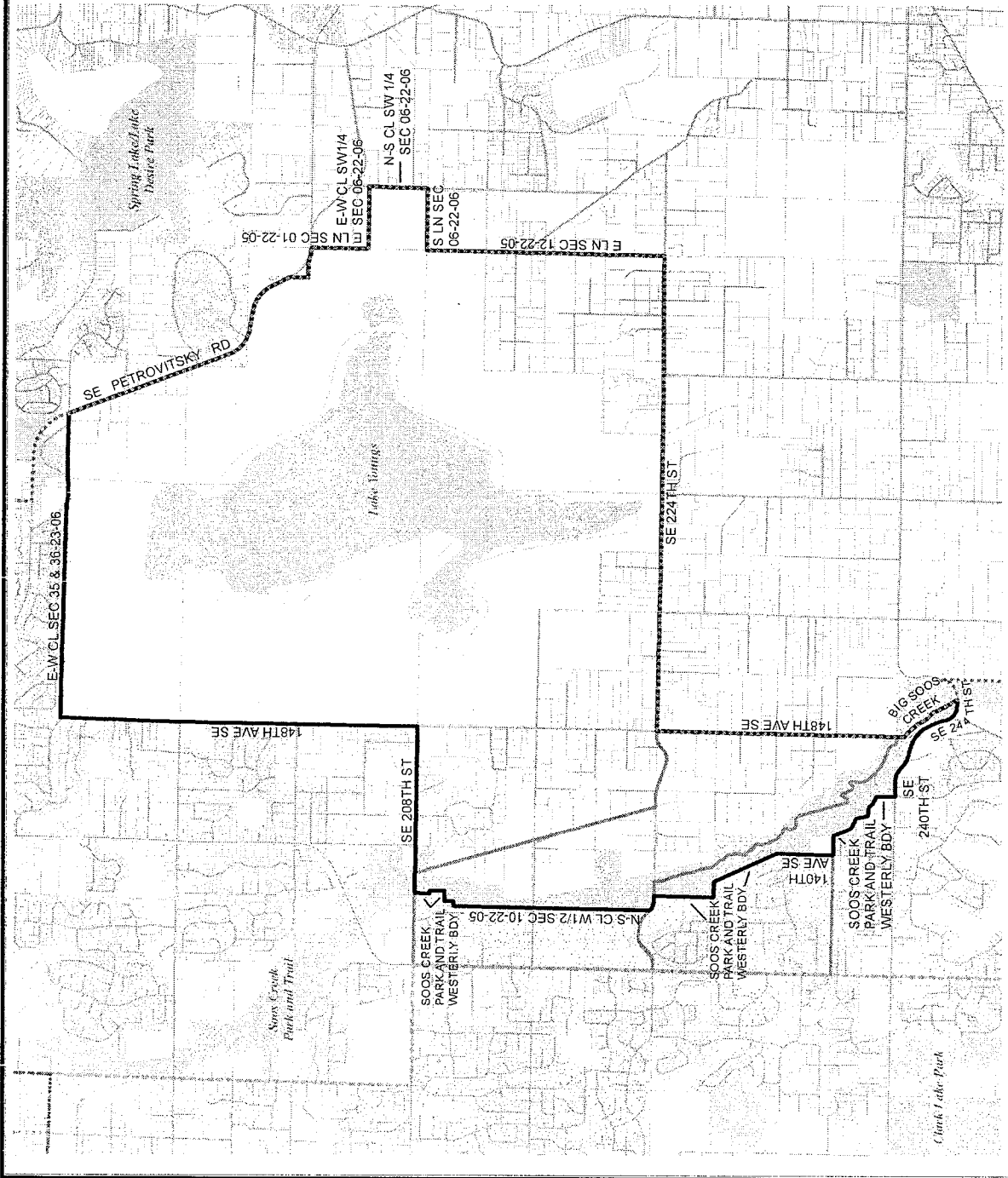
2010 Precinct Alterations

Code	Precinct Name	LG	CG	CC	JU
3181	LAKE YOUNGS	47	8	9	SE
3181	LAKE YOUNGS	47	8	9	SE
0235	BIG SOOS*	47	8	9	SE
1102	SOOS CREEK	47	8	9	SE

 Legislative District Boundaries
 Congressional District Boundaries
 Council District Boundaries
 New Precinct
 Old Precinct(s)



Census Tract	Kroll Page	S-T-R
031800	637	10-22-05



2010 Precinct Alterations

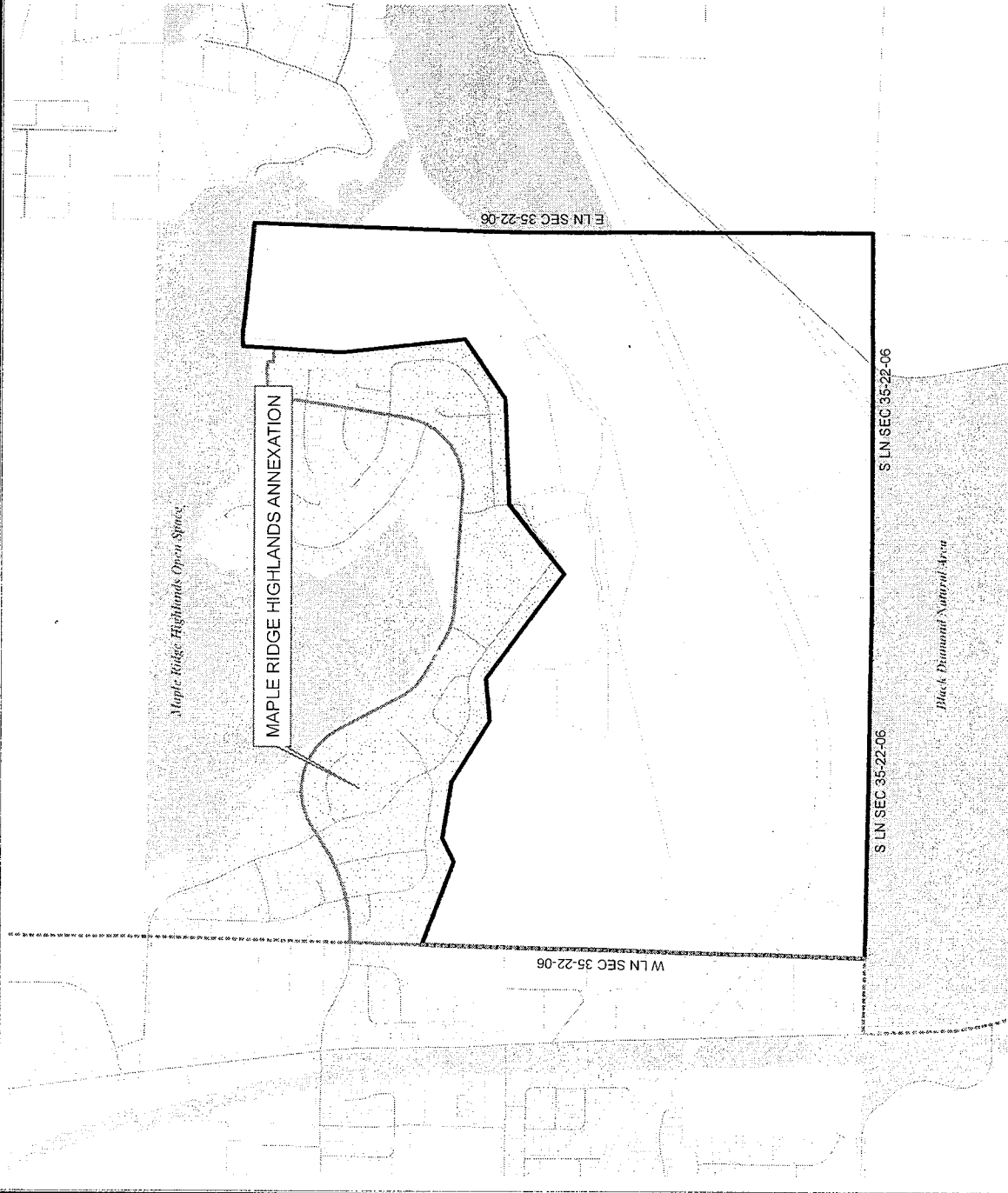
Code	Precinct Name	LG	CG	CC	JU
3532	MAPLE RIDGE	47	8	9	SE
3532	MAPLE RIDGE	47	8	9	SE

- Legislative District Boundaries
- Congressional District Boundaries
- Council District Boundaries

- New Precinct
- Old Precinct(s)

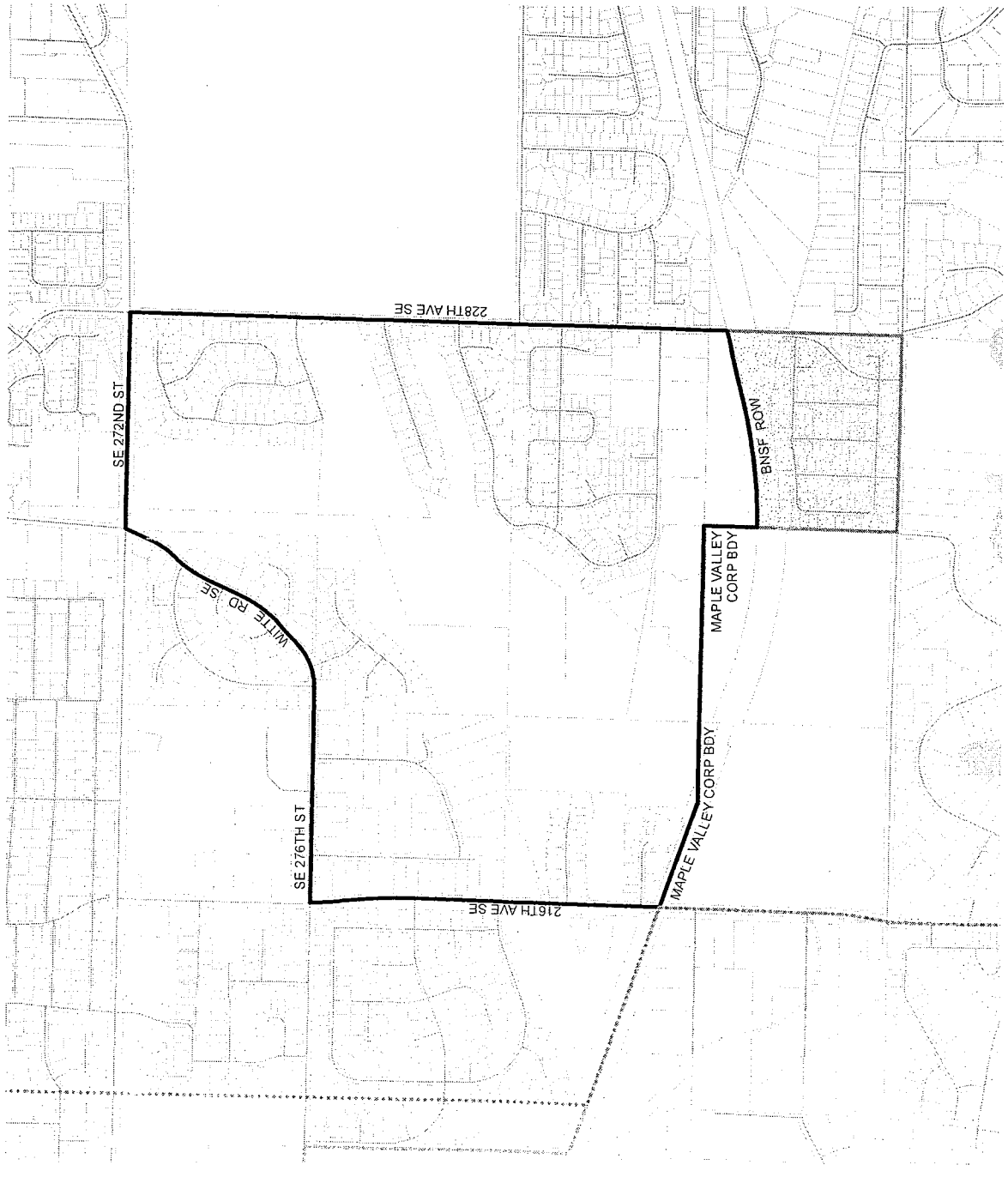


Census Tract	Kroll Page	S-T-R
031603	B25	35-22-06



2010 Precinct Alterations

Code	Precinct Name	LG	CG	CC	JU
3272	M-V 05-3272	5	8	9	SE
3272	M-V 05-3272	5	8	9	SE








Legislative District Boundaries
 Congressional District Boundaries
 Council District Boundaries
 New Precinct
 Old Precinct(s)

0.1 0.05 0 0.1 Miles

Census Tract	Kroll Page	S-T-R
031602	B25	33-22-06

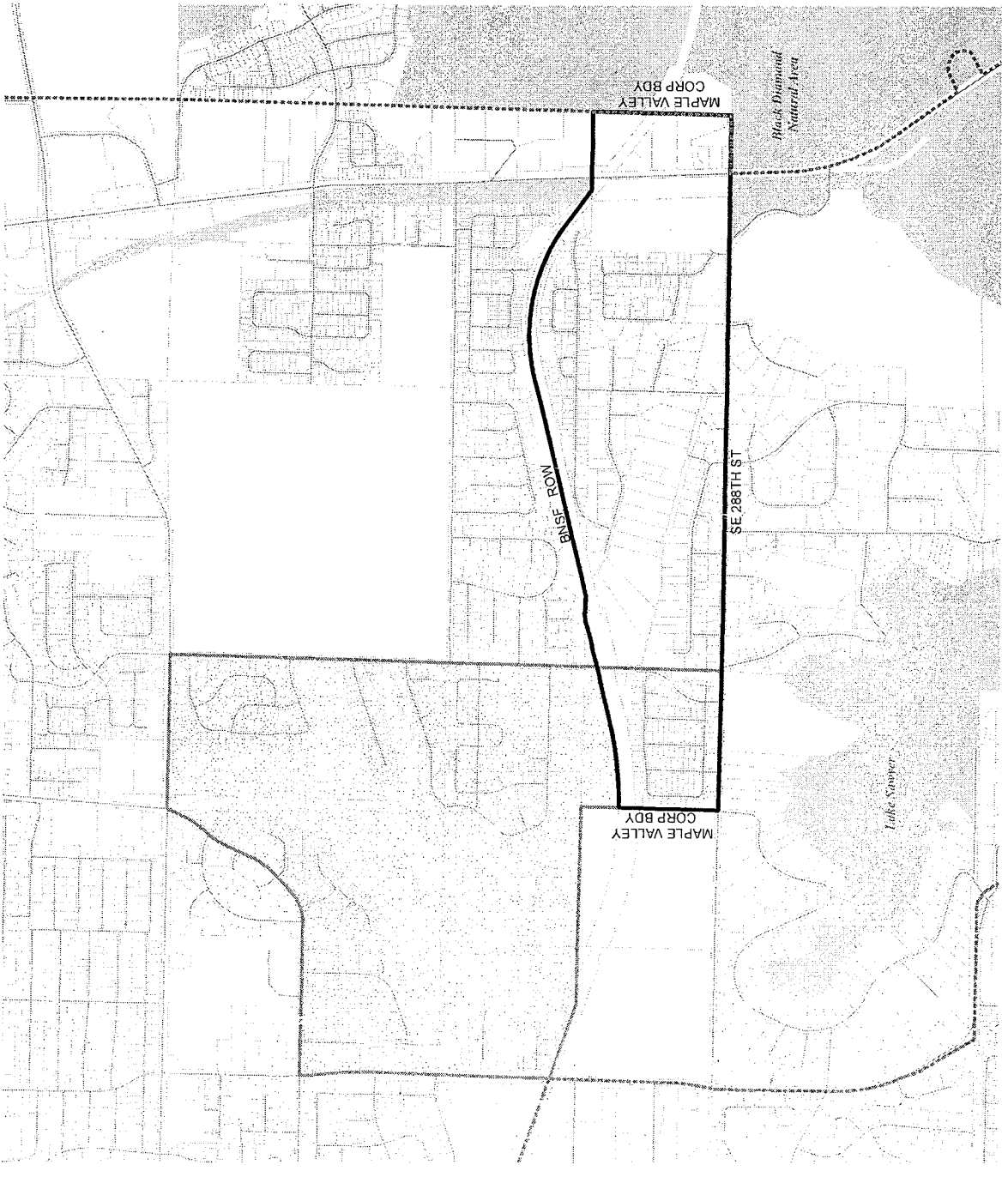
2010 Precinct Alterations

Code	Precinct Name	LG	CG	CC	JU
3367	M-V 05-3367	5	8	9	SE
3367	M-V 05-3367	5	8	9	SE
3272	M-V 05-3272	5	8	9	SE

 Legislative District Boundaries
 Congressional District Boundaries
 Council District Boundaries
 New Precinct
 Old Precinct(s)



Census Tract	Kroll Page	S-T-R
031602	B25	34-22-06



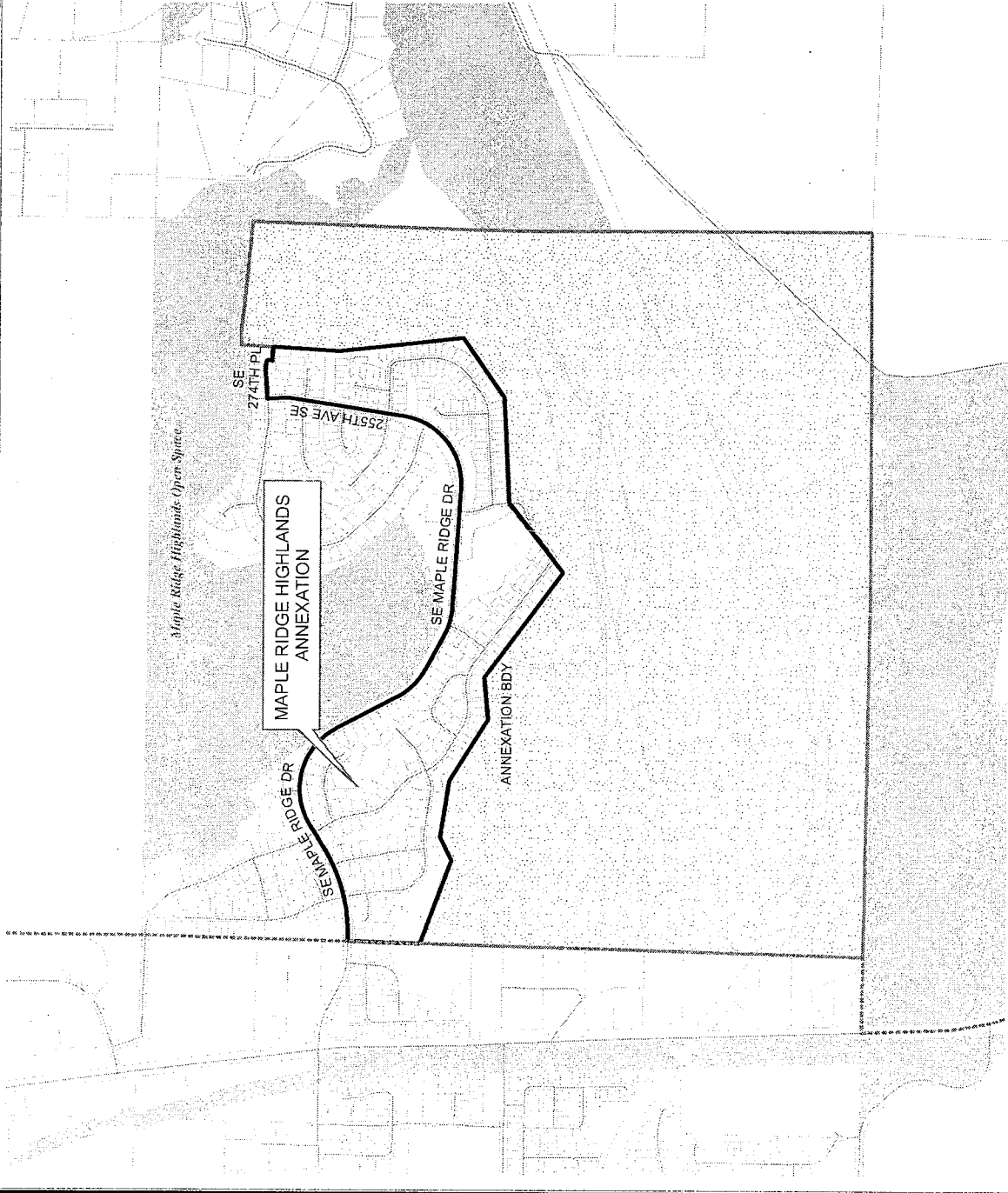
2010 Precinct Alterations

Code Precinct Name LG CG CC JU
 3600 M-V 47-3600 47 8 9 SE
 3532 MAPLE RIDGE 47 8 9 SE

- Legislative District Boundaries
- Congressional District Boundaries
- Council District Boundaries
- New Precinct
- Old Precinct(s)

0.1 0.05 0 0.1 Miles

Census Tract	Kroll Page	S-T-R
031603	B25	35-22-06



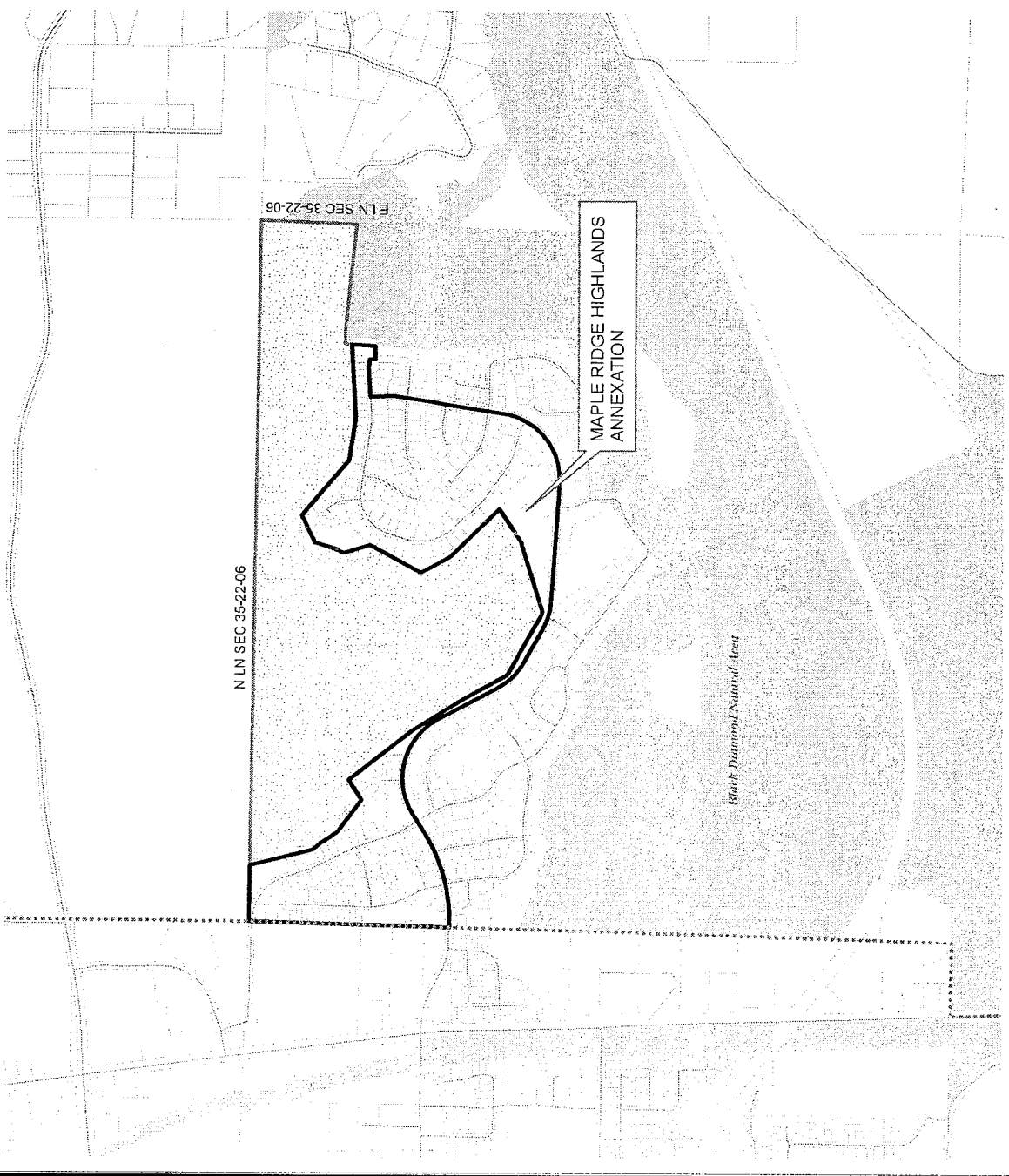
2010 Precinct Alterations

Code Precinct Name LG CG CC JU
 3601 M-Y 47-3601 47 8 9 SE
 3577 PINNACLE 47 8 9 SE

- Legislative District Boundaries
- Congressional District Boundaries
- Council District Boundaries
- New Precinct
- Old Precinct(s)

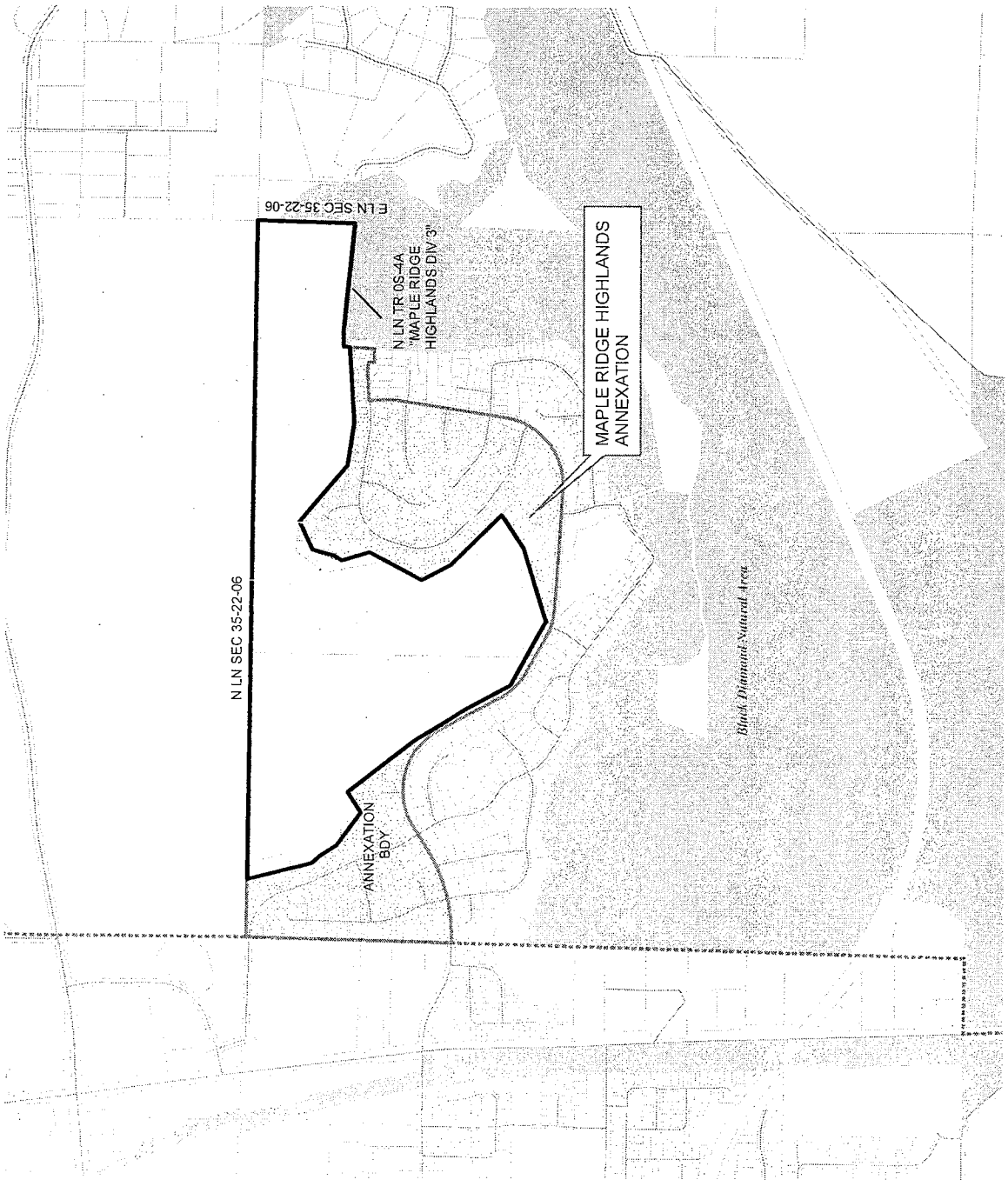


Census Tract	Kroll Page	S-T-R
031603	B25	35-22-06



2010 Precinct Alterations

Code	Precinct Name	LG	CG	CC	JU
3577	PINNACLE	47	8	9	SE
3577	PINNACLE	47	8	9	SE



- Legislative District Boundaries
- Congressional District Boundaries
- Council District Boundaries
- New Precinct
- Old Precinct(s)



Census Tract	Kroll Page	S-T-R
031603	B25	35-22-06

2010 Precinct Alterations

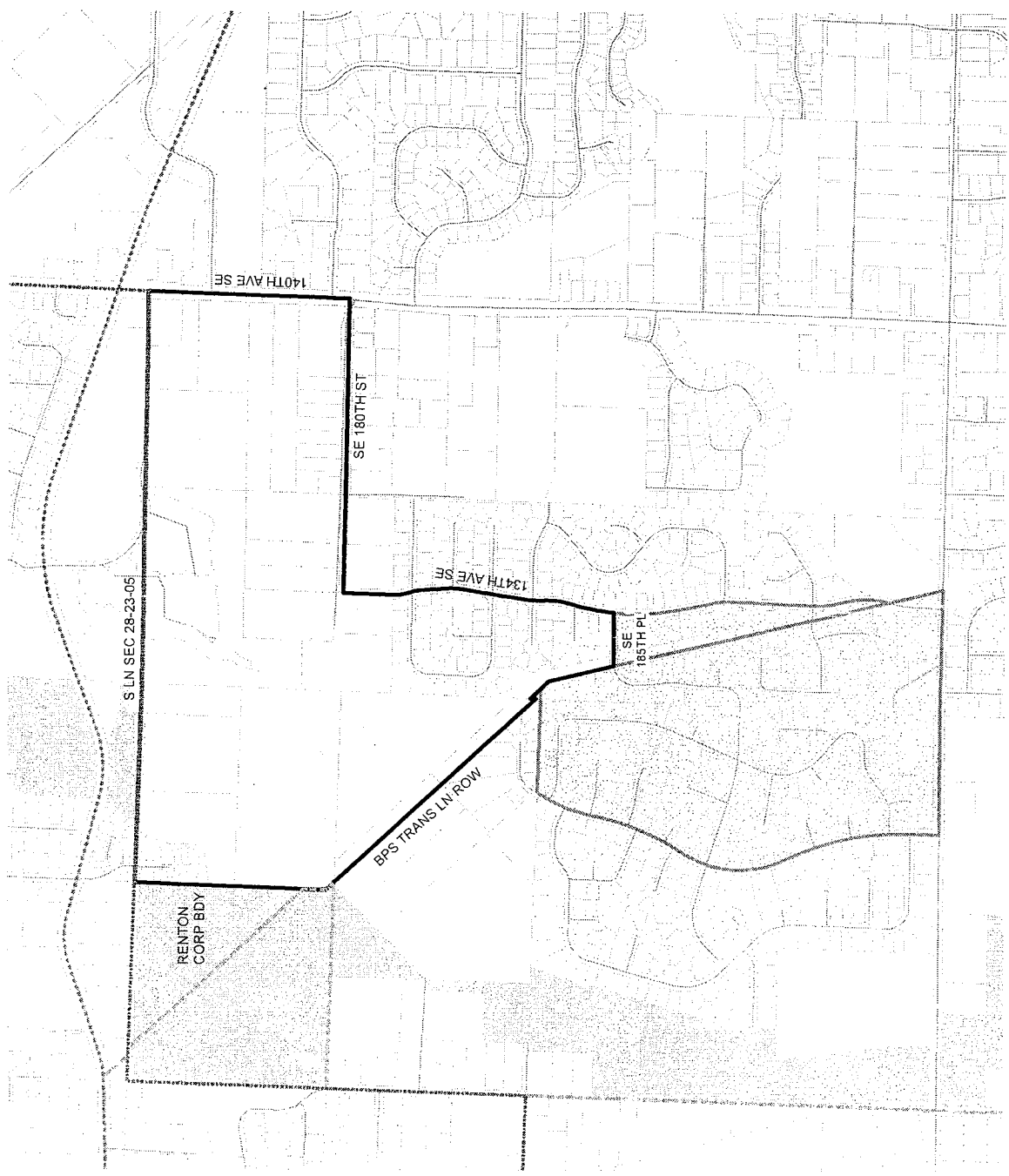
Code	Precinct Name	LG	CG	CC	JU
3417	RED MILL	47	8	9	SE
3417	RED MILL	47	8	9	SE

- Legislative District Boundaries
- Congressional District Boundaries
- Council District Boundaries

- New Precinct
- Old Precinct(s)



Census Tract	Kroll Page	S-T-R
029304	605	33-23-05




2010 Precinct Alterations

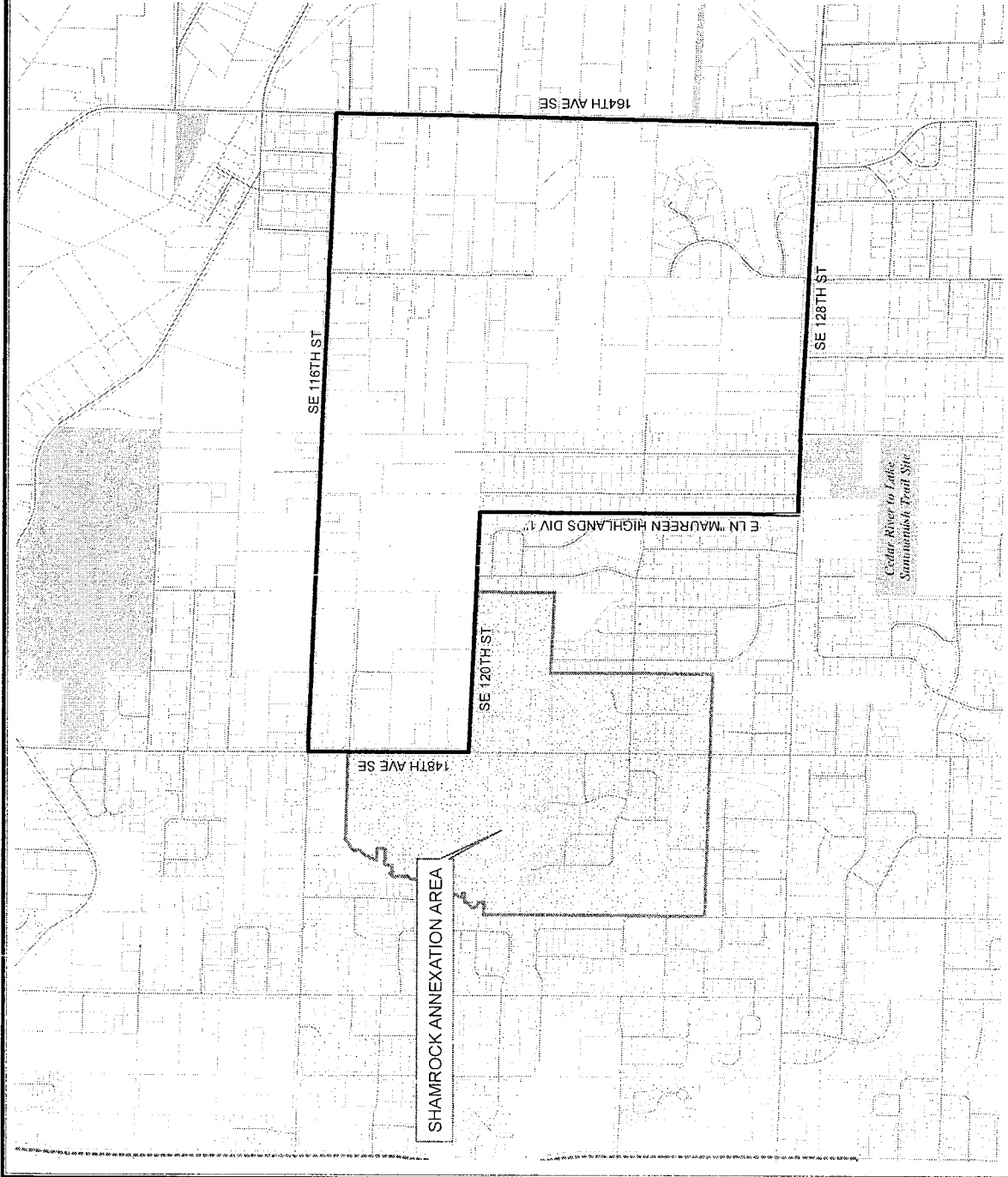
Code	Precinct Name	LG	CG	CC	JU
0958	RENHILL	41	8	9	SE
0958	RENHILL	41	8	9	SE

- Legislative District Boundaries
- Congressional District Boundaries
- Council District Boundaries

- New Precinct
- Old Precinct(s)



Census Tract	Kroll Page	S-T-R
25102	806	11-23-05



2010 Precinct Alterations

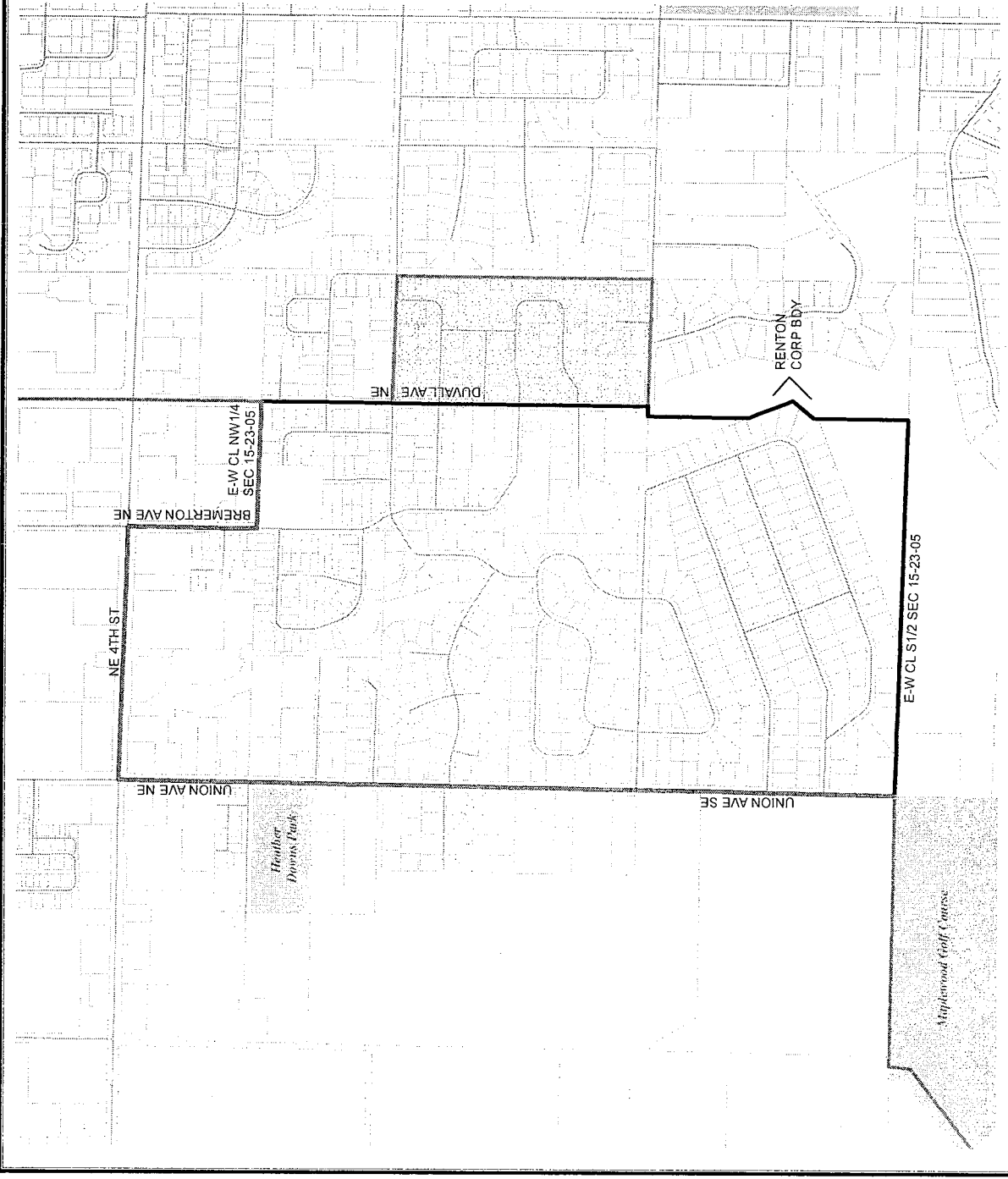
Code	Precinct Name	LG	CG	CC	JU
2475	RNT 41-2475	41	8	9	SE
2475	RNT 41-2475	41	8	9	SE

Legislative District Boundaries
 Congressional District Boundaries
 Council District Boundaries

New Precinct
 Old Precinct(s)

0.1 0.05 0 0.1 Miles

Census Tract	Kroll Page	S-T-R
025600	810	15-23-05



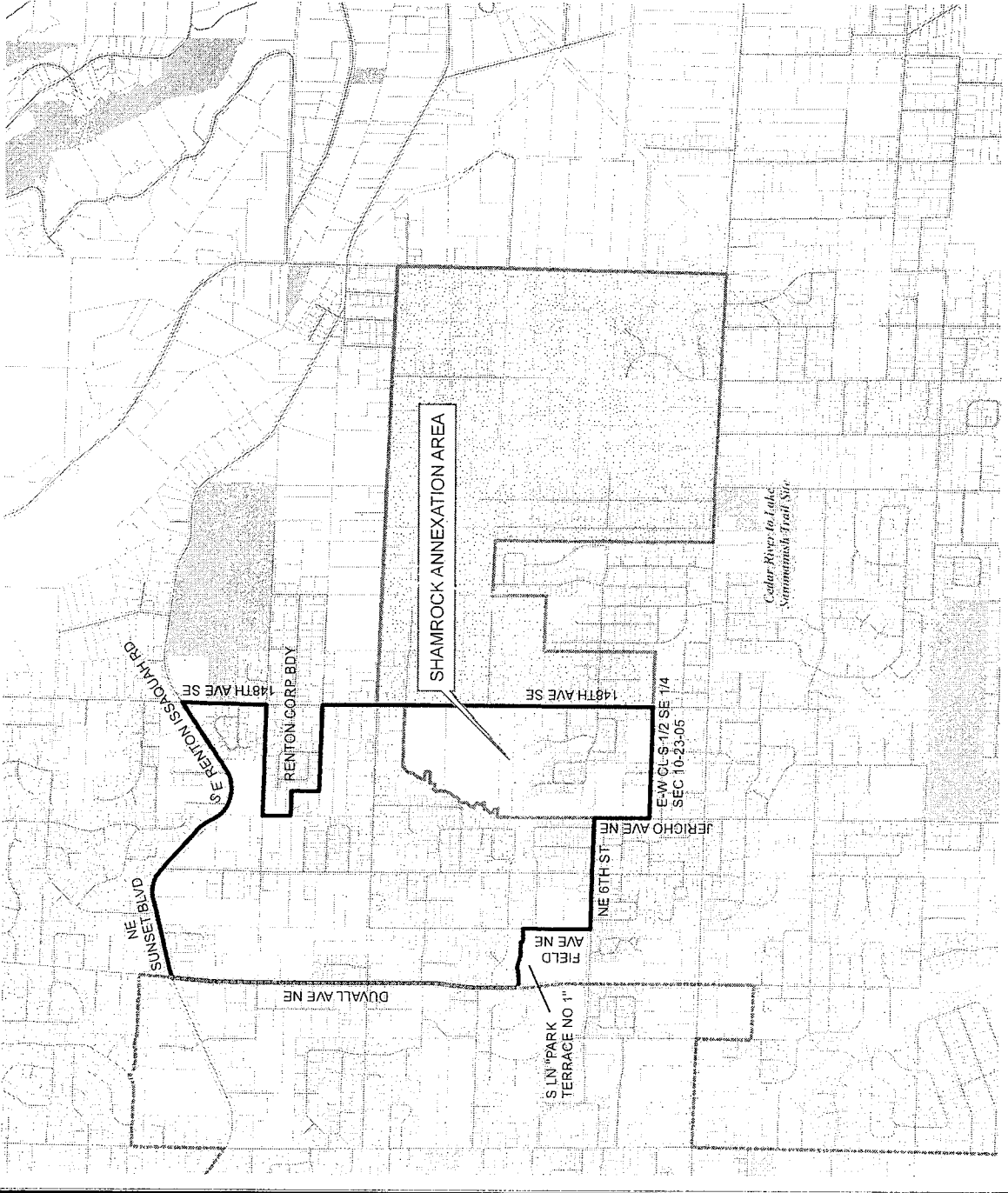
2010 Precinct Alterations

Code	Precinct Name	LG	CG	CC	JU
2583	RNT 41-2583	41	8	9	SE
2583	RNT 41-2583	41	8	9	SE
0958	RENHILL	41	8	9	SE

- Legislative District Boundaries
- Congressional District Boundaries
- Council District Boundaries
- New Precinct
- Old Precinct(s)



Census Tract	Kroll Page	S-T-R
25102	805	10-23-05



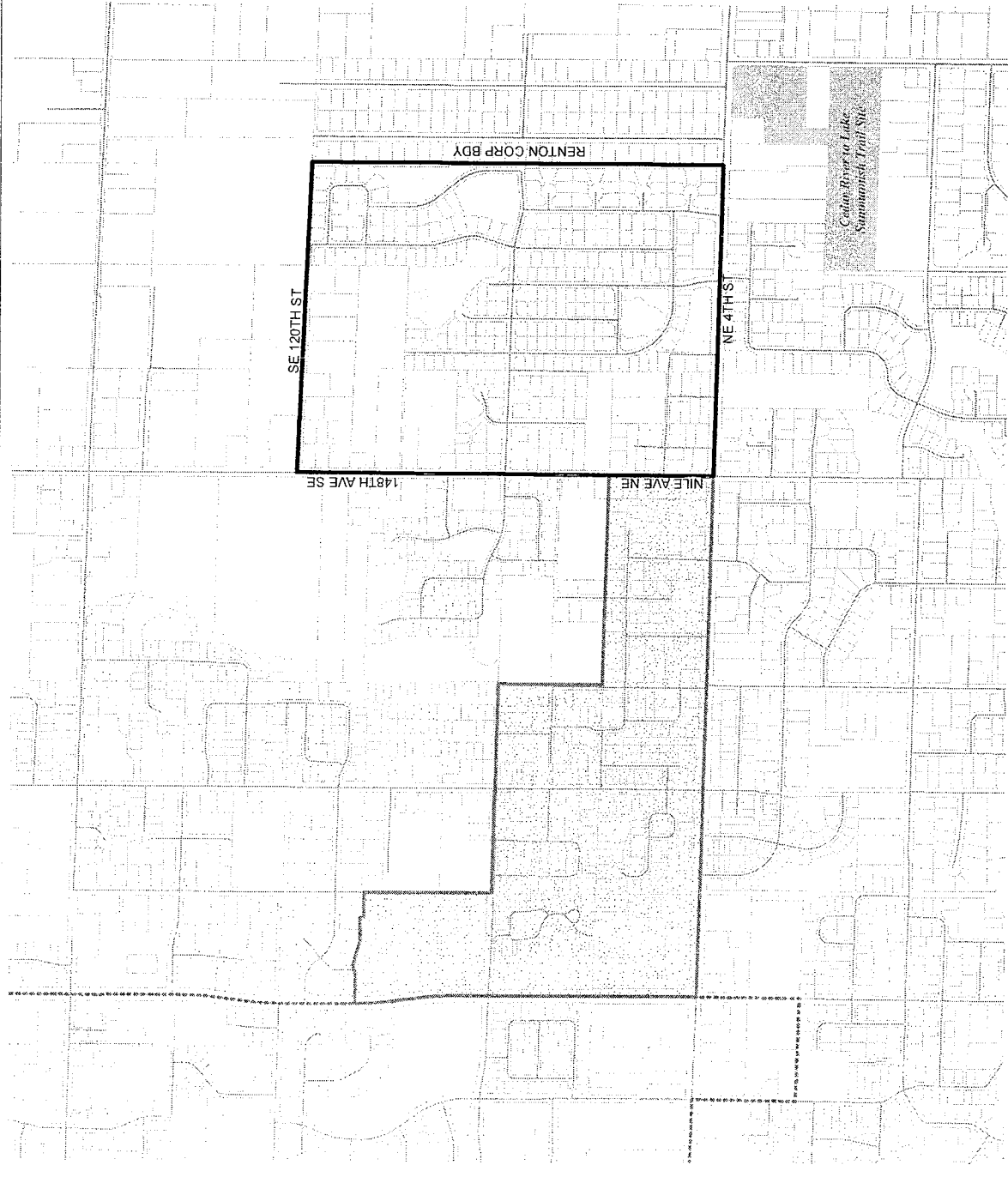
2010 Precinct Alterations

Code	Precinct Name	LG	CG	CC	JU
3404	RNT 41-3404	41	8	9	SE
3404	RNT 41-3404	41	8	9	SE

- Legislative District Boundaries
- Congressional District Boundaries
- Council District Boundaries
- New Precinct
- Old Precinct(s)



Census Tract	Kroll Page	S-T-R
025102	806	11-23-05



2010 Precinct Alterations

Code	Precinct Name	LG	CG	CC	JU
3563	RNT 41-3563	41	8	9	SE
3563	RNT 41-3563	41	8	9	SE
2475	RNT 41-2475	41	8	9	SE


Legislative District Boundaries

 Congressional District Boundaries

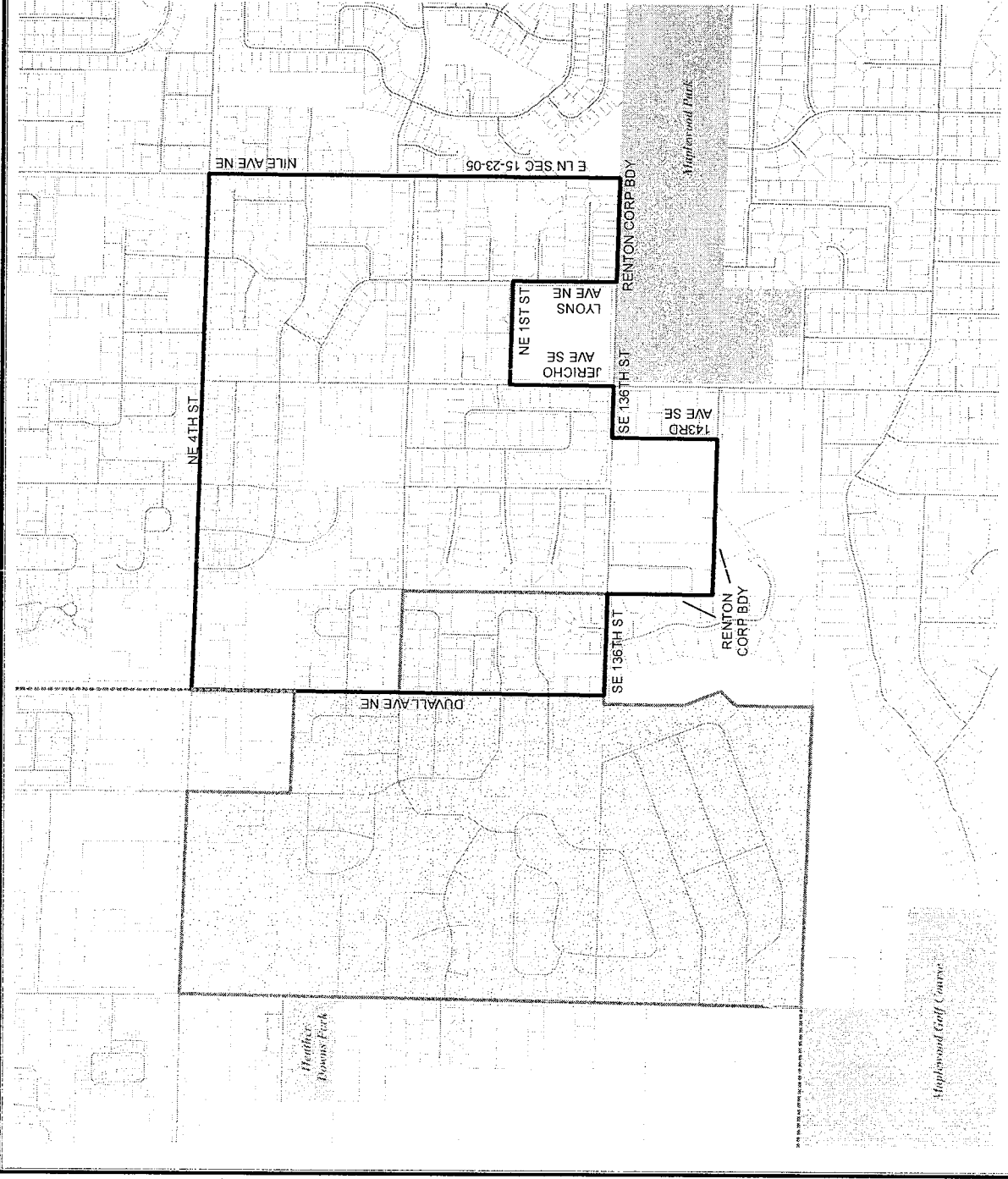
 Council District Boundaries

 New Precinct

 Old Precinct(s)








Census Tract	Kroll Page	S-T-R
025600	810	15-23-05



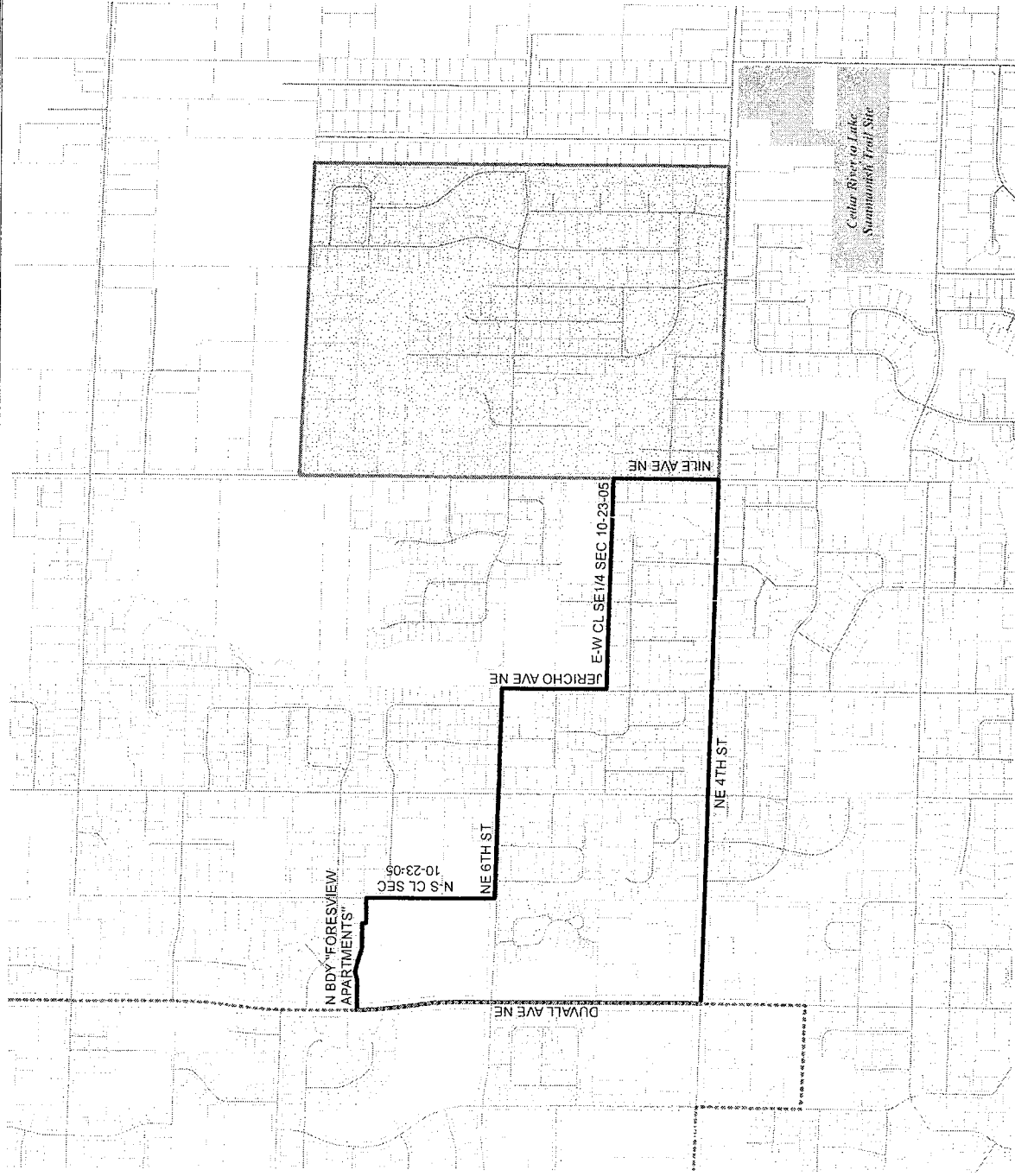
2010 Precinct Alterations

Code	Precinct Name	LG	CG	CC	JU
3604	RNT 41-3604	41	8	9	SE
3404	RNT 41-3404	41	8	9	SE

 Legislative District Boundaries
 Congressional District Boundaries
 Council District Boundaries
 New Precinct
 Old Precinct(s)



Census Tract	Kroll Page	S-T-R
025102	805	10-23-05



2010 Precinct Alterations

Code	Precinct Name	LG	CG	CC	JU
1102	SOOS CREEK	47	8	9	SE
1102	SOOS CREEK	47	8	9	SE
0235	BIG SOOS*	47	8	9	SE

Legislative District Boundaries
 Congressional District Boundaries
 Council District Boundaries
 New Precinct
 Old Precinct(s)

0.25 0.125 0 0.25 Miles

Census Tract	Kroll Page	S-T-R
031800	643	15-22-05

