

FIGURE I

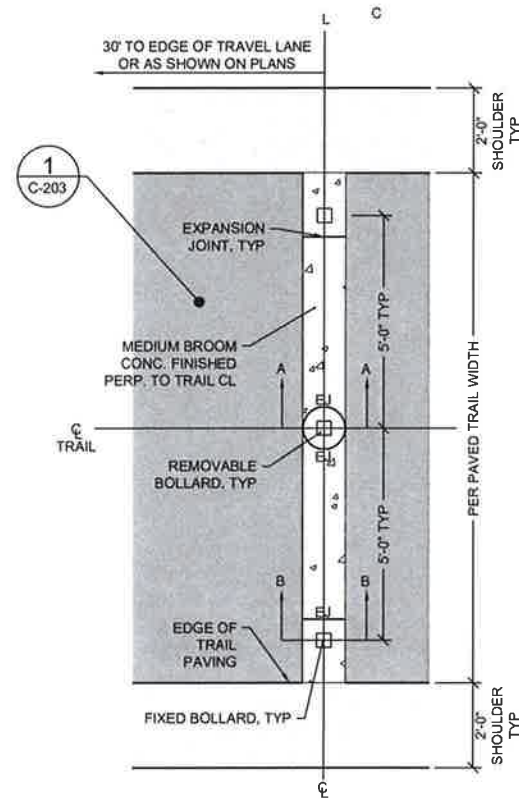
KING COUNTY PARKS
 201 SOUTH JACKSON STREET, ROOM 700
 SEATTLE, WASHINGTON 98104



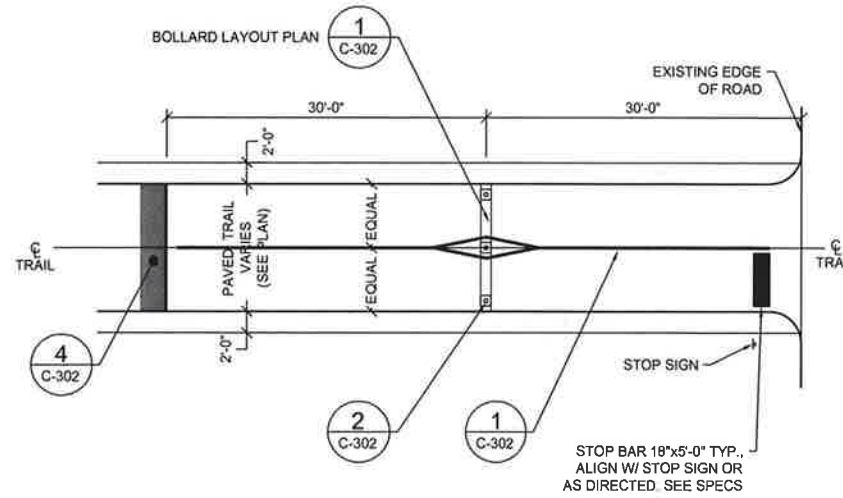
SOOS CREEK TRAIL PHASE V & VI
 PRELIMINARY TRAIL ALIGNMENT
 APRIL, 2011


 SCALE (IN FEET)
 0 75 150 300

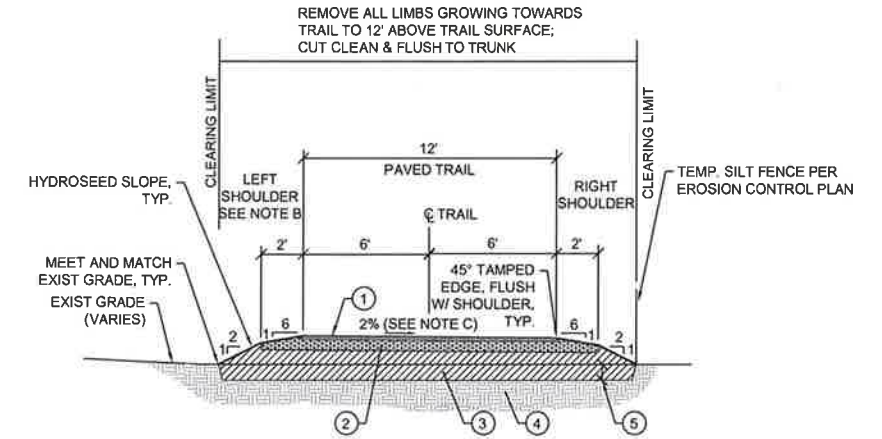
HUITT-ZOLLARS Seattle
 Huitt-Zollars, Inc.
 814 East Pike Street
 Seattle, Washington, 98122-3893
 Phone (206) 324-5500 Fax (206) 328-1880



BOLLARD LAYOUT PLAN

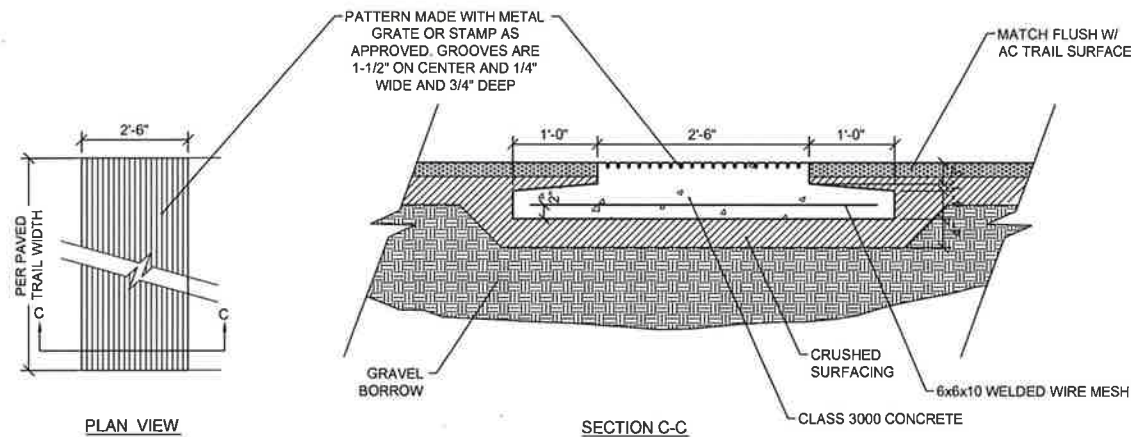


3 TYPICAL APPROACH TO CROSSING (NTS)

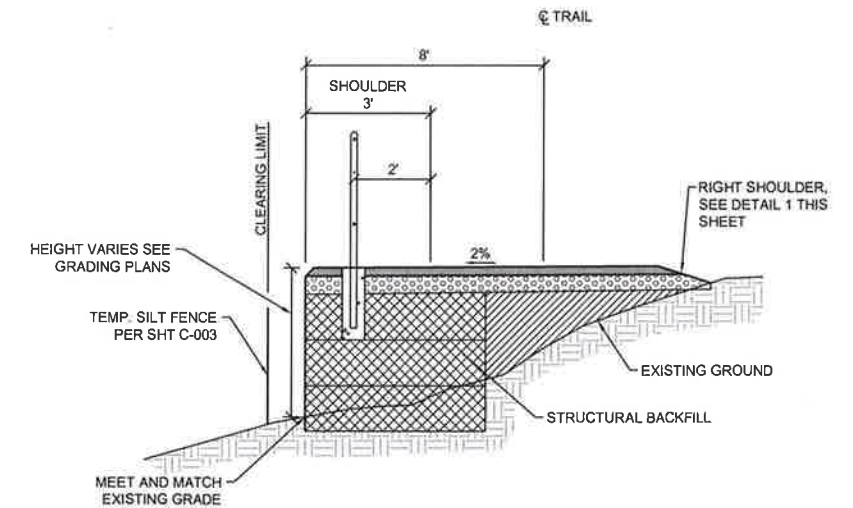


- 1 2" HMA CLASS 1/2" PER WSDOT 5-04, 9-02, AND 9-03
- 2 4" CRUSHED SURFACING PER WSDOT 9-03.9(3), COMPACTED TO 95% MODIFIED PROCTOR
- 3 12" MIN. GRAVEL BORROW PER WSDOT 9-03.14(1), COMPACTED TO 95% MODIFIED PROCTOR
- 4 SUBGRADE FOR SURFACING PER WSDOT 2-06.3(1)
- 5 STRIP EXIST. TOPSOIL TO DEPTH REQUIRED TO REACH SUITABLE SUBGRADE FOR TRAIL PAVEMENT. DISPOSE OF ALL STRIPPINGS AT AN APPROVED LOCATION.

1 TYPICAL PAVED TRAIL SECTION C-203 (NTS)



4 CONCRETE WARNING STRIP C-302 (NTS)



- NOTES:
1. THIS DETAIL IS INTENDED TO FOR HIS SEE STRUCTURAL PLANS FOR WALL & RAIL DETAILS

3 RETAINING WALL, FILL SECTION C-203 (NTS)

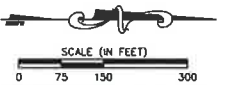


FIGURE II

DRAFT

FOR DISCUSSION ONLY

KING COUNTY PARKS

201 SOUTH JACKSON STREET, ROOM 700
SEATTLE, WASHINGTON 98104



SOOS CREEK TRAIL PHASE V & VI

PRELIMINARY TRAIL ALIGNMENT

APRIL, 2011

HUITT-ZOLLARS

Huitt-Zollars, Inc. Seattle
814 East Pike Street
Seattle, Washington, 98122-3893
Phone (206) 324-5500 Fax (206) 328-1880