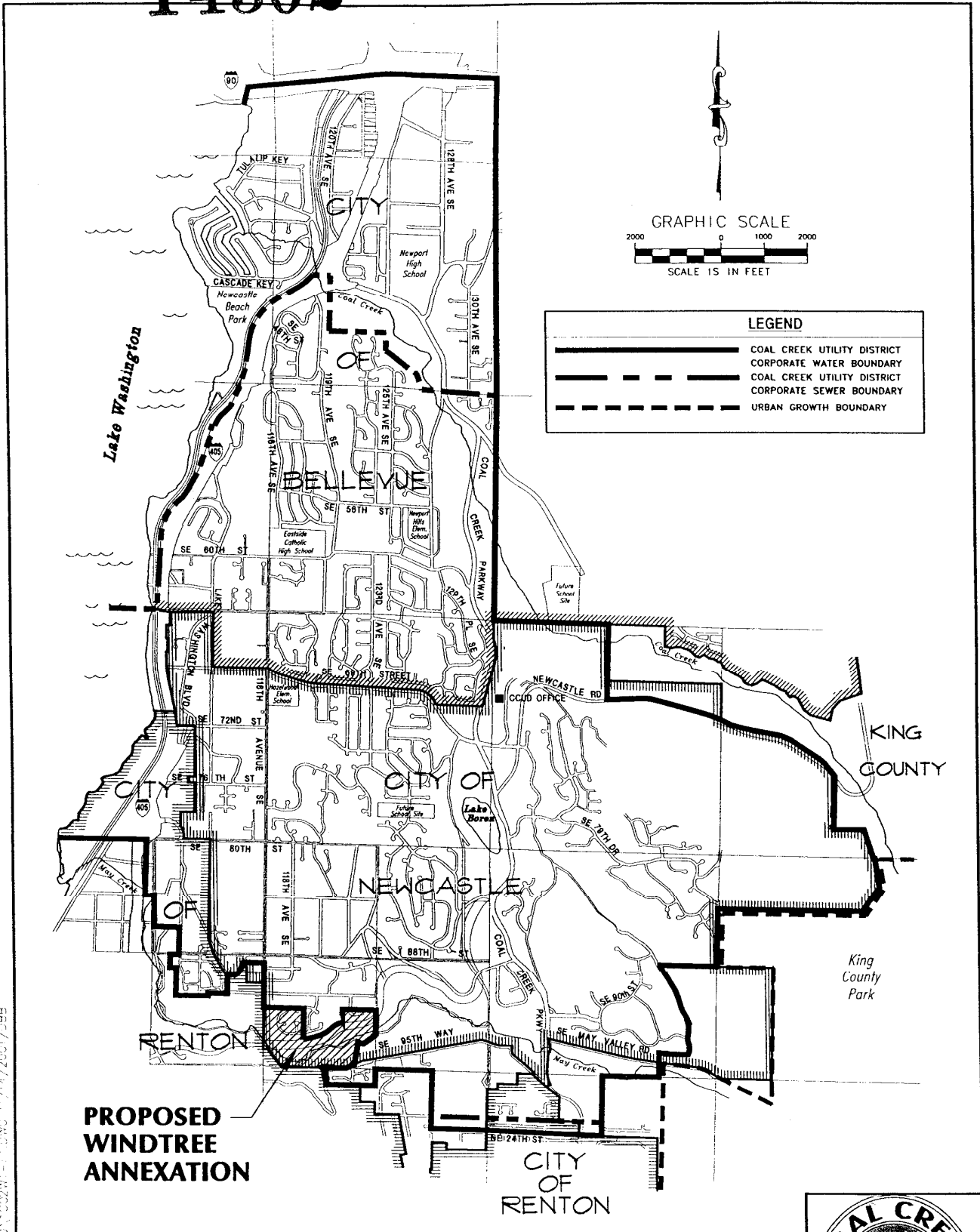


14302

ATTACHMENT B




S:\PC\131022\CAD\1022\F-11.DWG 11/14/2001/DBB

**PROPOSED WINDTREE ANNEXATION**



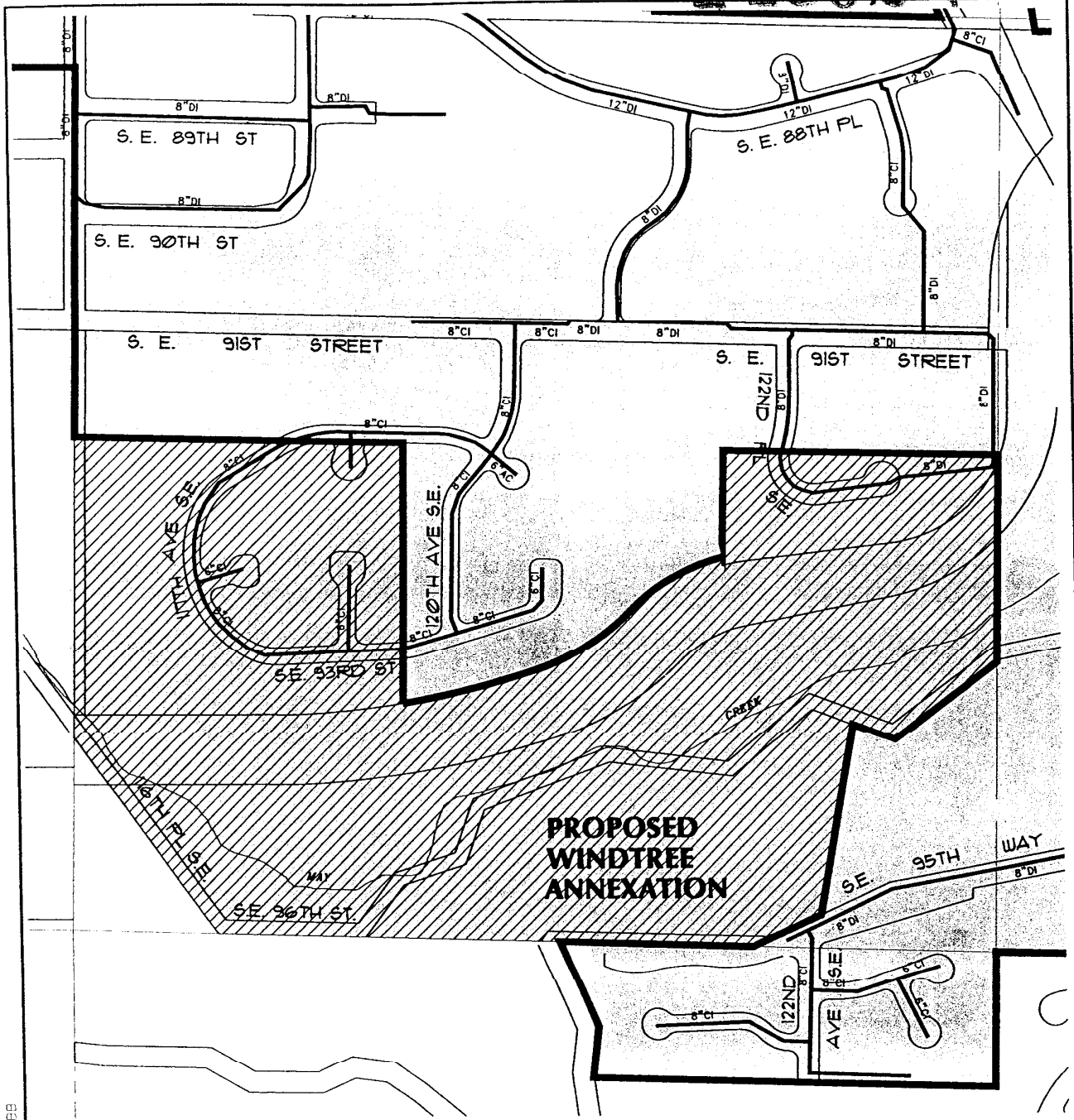
Penhallegon Associates Consulting Engineers  
www.paceengrs.com 1-800-945-8408

**Exhibit D-1  
Vicinity Map  
WINDTREE ANNEXATION**





14302



**LEGEND**

— COAL CREEK UTILITY DISTRICT CORPORATE WATER BOUNDARY


▨ CCUD WATER SERVICE AREA

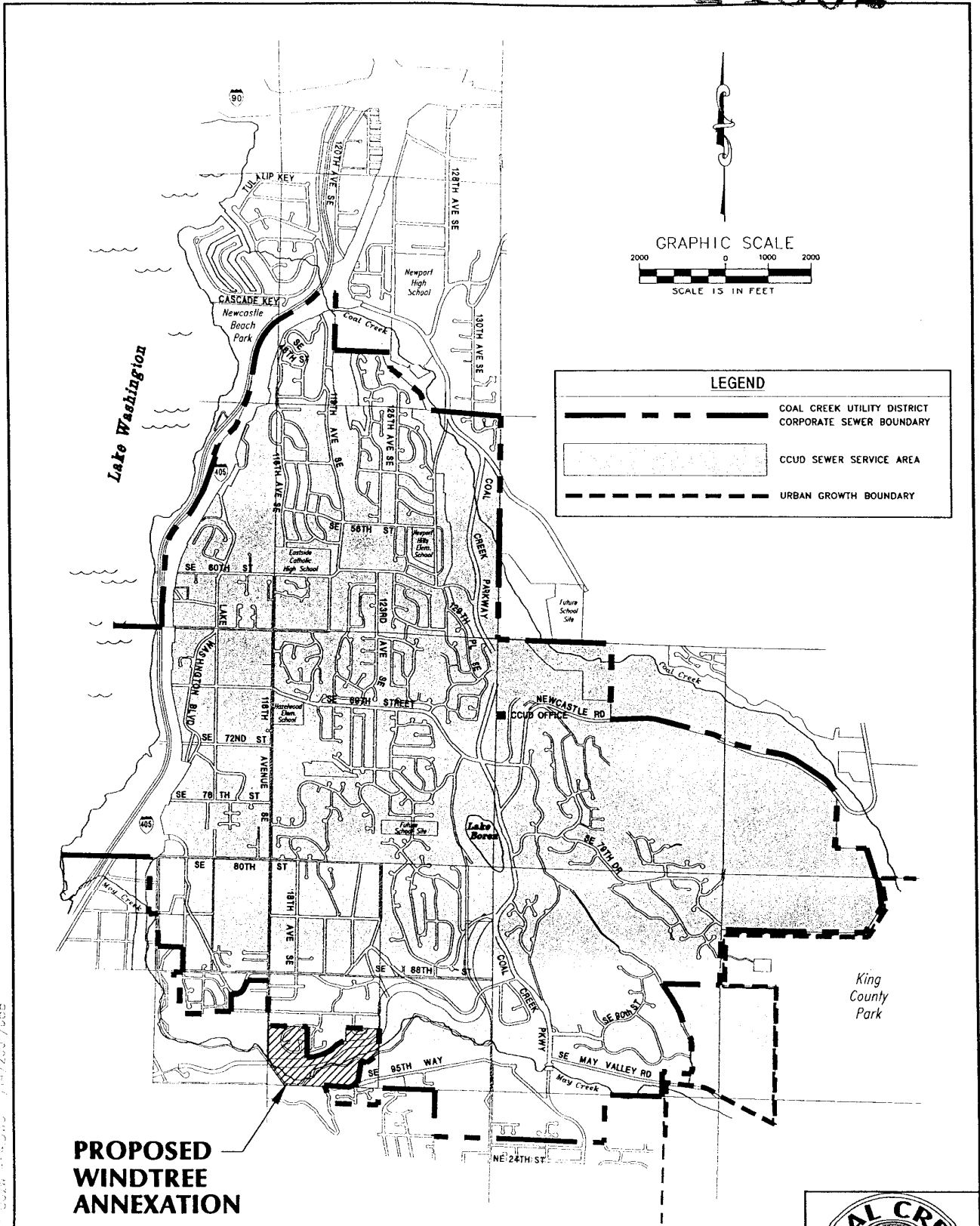
D:\Projects\2002\CAD\2002\14302\14302.dwg 11/14/2001/DBB



Penhallegon Associates Consulting Engineers  
www.paceengrs.com 1-800-945-8408

### Exhibit D-3 Water System Map WINDTREE ANNEXATION






**PROPOSED  
WINDTREE  
ANNEXATION**



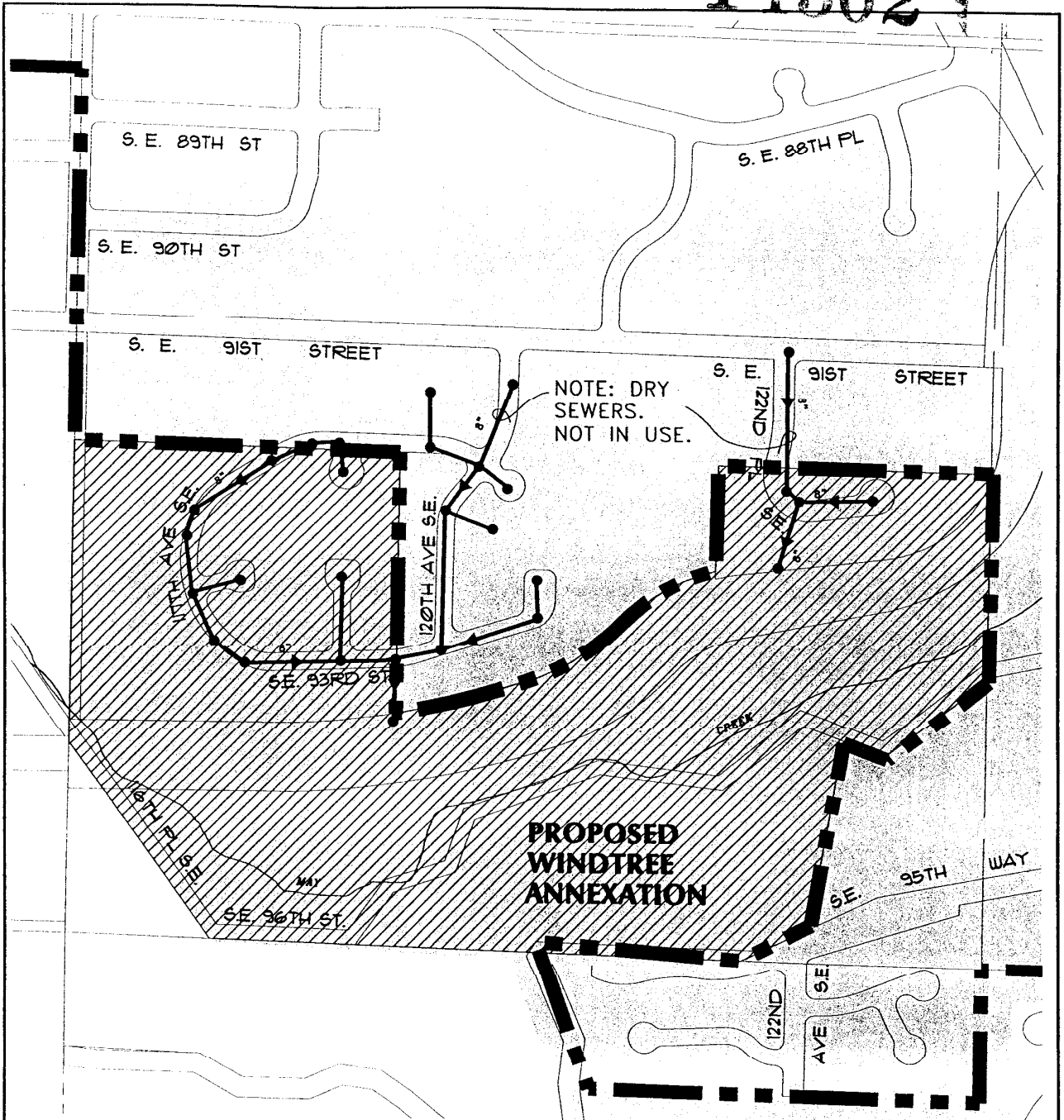
Penhallegon Associates Consulting Engineers  
www.paceengrs.com 1-800-945-8408

**Exhibit D-4  
Sewer District Boundaries and Annexation Area  
WINDTREE ANNEXATION**





5: VPO 191002 CAD 1002W 11-4-04 5: 147 2307 / 008

14302 1



**LEGEND**

 COAL CREEK UTILITY DISTRICT CORPORATE SEWER BOUNDARY  
 CCUD SEWER SERVICE AREA

p:\PC\101002\CAD\2002\15-DWG 11/14/2001/DBB



Penhallegon Associates Consulting Engineers  
www.paceengrs.com 1-800-945-8408

### Exhibit D-5 Sewer System Map WINDTREE ANNEXATION

