



KING COUNTY

1200 King County Courthouse
516 Third Avenue
Seattle, WA 98104

Signature Report

January 21, 2003

Ordinance 14563

Proposed No. 2002-0539.2

Sponsors Patterson

1 AN ORDINANCE relating to the annexation of an area
2 known as DS-70RR to Midway Sewer District for the
3 purpose of providing sewer service.
4
5

6 **STATEMENT OF FACTS:**

- 7 1. A notice of intention proposing the annexation of an area known as
8 DS-70RR for sewer service was filed with the county council on October
9 16, 2002.
- 10 2. Midway Sewer District has found the petition for annexation to be
11 sufficient and has concurred with the proposed annexation in Resolution
12 No. 2002-10.
- 13 3. Midway Sewer District issued a determination of nonsignificance on
14 the proposed annexation dated September 16, 2002.
- 15 4. The utilities technical review committee recommended county council
16 approval of the proposed annexation on November 13, 2002.

17 5. The county council held a public hearing on December 2, 2002 and has
18 considered the criteria in RCW 57.02.040(3).

19 BE IT ORDAINED BY THE COUNCIL OF KING COUNTY:

20 SECTION 1. Findings. The county council finds that:

21 A. The proposed action is in compliance with the county's Comprehensive Plan;

22 B. The proposed action is in compliance with the policies expressed in the
23 district's plan for water or sewage facilities, or both.

24 SECTION 2. After consideration of the criteria listed in RCW 57.02.040(3), the
25 annexation by Midway Sewer District of the area known as the DS-70RR and described
26 in Attachment A to this ordinance is consistent with those criteria and is approved.

27 Pursuant to RCW 57.02.045, this approval is final unless review is taken by the King
28 County boundary review board under chapter 36.93 RCW.

29 SECTION 3. Midway Sewer District is the appropriate entity to serve the area
30 proposed to be annexed.

31 SECTION 4. Completion of this annexation does not constitute county approval

32 or disapproval of any other permits, certifications or actions necessary to provide service
33 to this annexation area.

34


Ordinance 14563 was introduced on 11/18/2002 and passed by the Metropolitan King County Council on 1/21/2003, by the following vote:

Yes: 12 - Ms. Edmonds, Mr. von Reichbauer, Ms. Lambert, Mr. Phillips, Mr. Pelz, Mr. McKenna, Mr. Constantine, Mr. Pullen, Mr. Gossett, Ms. Hague, Mr. Irons and Ms. Patterson
No: 0
Excused: 1 - Ms. Sullivan


KING COUNTY COUNCIL
KING COUNTY, WASHINGTON


Cynthia Sullivan, Chair

ATTEST:


Anne Noris, Clerk of the Council

APPROVED this 29 day of January, 2003.


Ron Sims, County Executive

RECEIVED
2003 JAN 29 PM 4:07
KING COUNTY COUNCIL CLERK

Attachments A. Legal Description, revised October 31, 2002, dated January 14, 2003, B. Map

WSBKB FOR KING COUNTY
ATTACHMENT A

14563

January 14, 2003

**LEGAL DESCRIPTION
ANNEXATION DS-70RR**

That portion of the SW 1/4 of Section 3, Township 22 North, Range 4 East, W.M., and of the NW 1/4 of Section 10, Township 22 North, Range 4 East, W.M., described as follows:

Commencing at the Southwest corner of the SW 1/4 of said Section 3;

Thence Easterly along the South line of the SW 1/4 of said Section 3 to its intersection with the East line of the West 25 feet of the Military Road South right-of-way as defined in King County Superior Court Cause #579453 and the Point of Beginning;

Thence Northerly along said Westerly margin to its intersection with the North line of the South 455 feet of the South 1/2 of the South 1/2 of the West 1/2 of the SW 1/4 of said Section 3;

Thence Easterly along said North line to its intersection with the East line of said West 1/2;

Thence Southerly along said East line and the East line of the West 1/2 of the NW 1/4 of Section 10 to its intersection with the North line of the South 1870 feet of the West 1/2 of said Section 10;

Thence Westerly along said North line to its intersection with the Westerly margin of Military Road S.;

Thence Northerly along the Westerly margin of said Military Road S. to its intersection with the South line of the SW 1/4 of said Section 3 and the Point of Beginning.

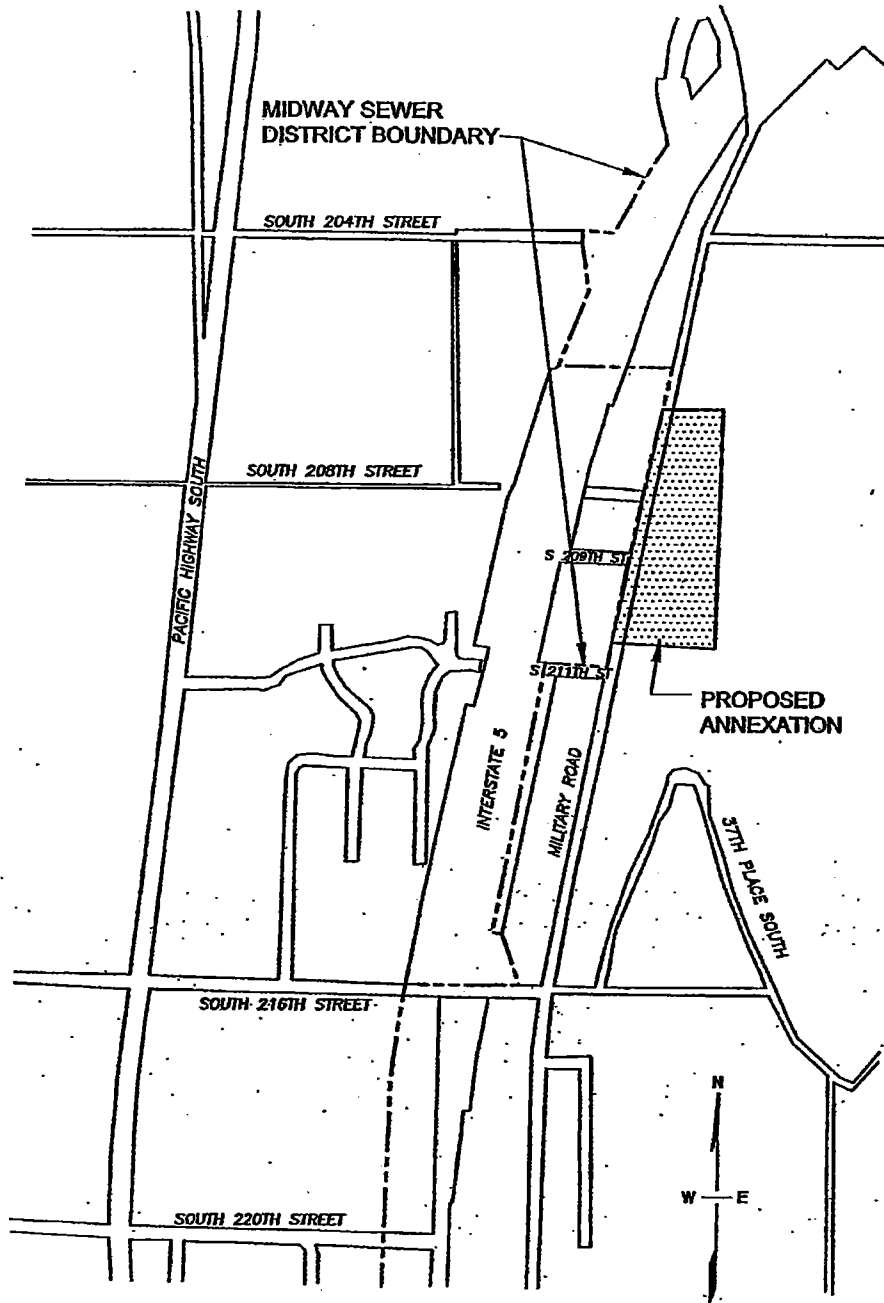
OK

J Sim
10/31/02

14563

2002 539

PROPOSED ANNEXATION DS-70RR
TO MIDWAY SEWER DISTRICT ATTACHMENT B



VICINITY MAP

SCALE: 1 inch = 800 feet

