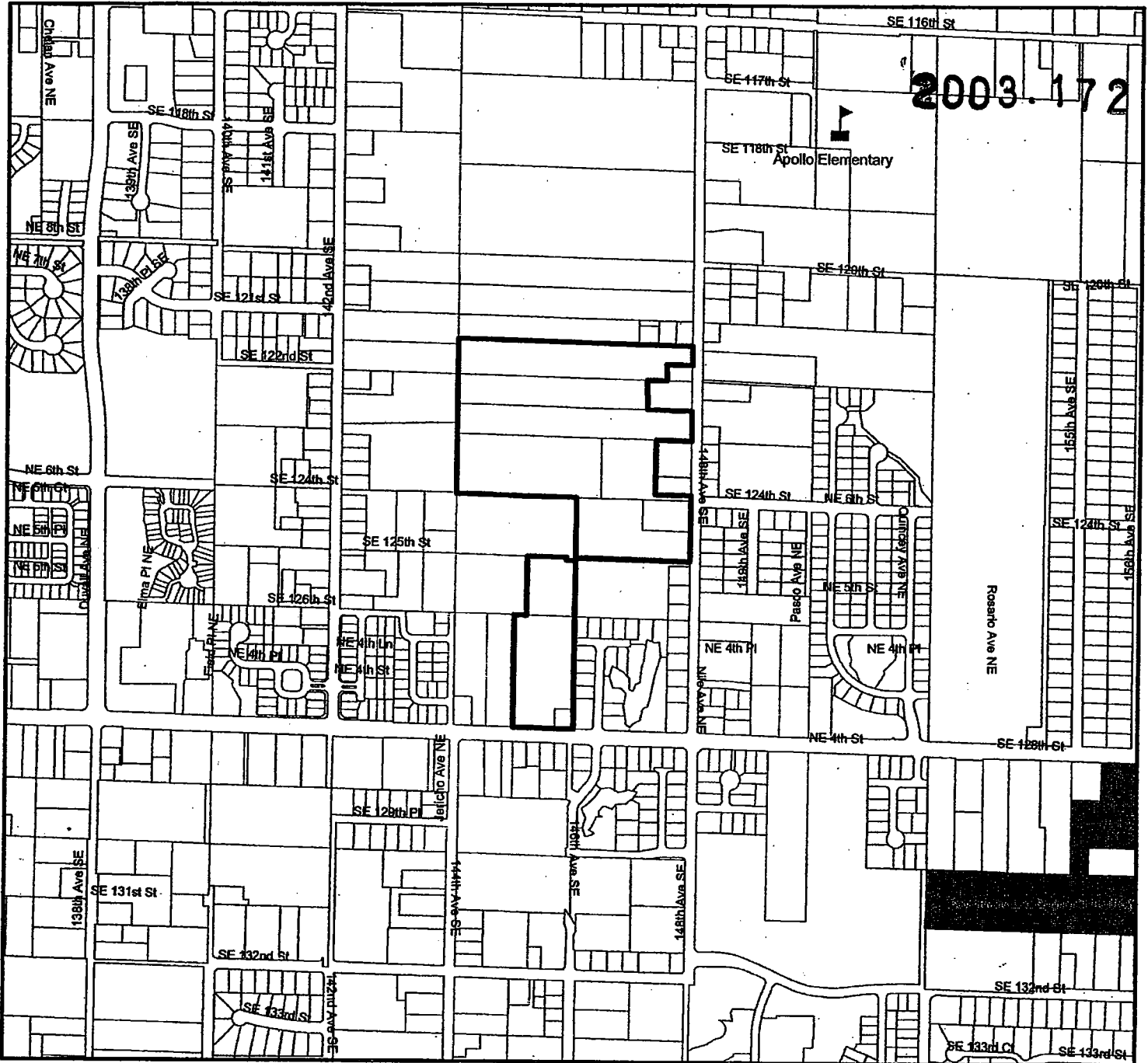






# Shamrock Housing Development

Low Impact Development and Built Green™ Demonstration Project






2003.172

### Legend

-  Shamrock Housing Development
-  Parcel Boundaries
-  Parks
-  Schools

The information included on this map has been compiled by King County staff from a variety of sources and is subject to change without notice. King County makes no representations or warranties, express or implied, as to accuracy, completeness, timeliness, or rights to the use of such information. King County shall not be liable for any general, special, indirect, incidental, or consequential damages including, but not limited to, lost revenues or lost profits resulting from the use or misuse of the information contained on this map. Any sale of this map or information on this map is prohibited except by written permission of King County.

N  
  
  
**King County**

300 150 0 300 600 900 1,200  
 Feet

Map Produced: 2/6/2003  
 Department of Development and Environmental Services  
 m:\tony\projects\shamrock\_housing\_development\mxd  
 AWC \ddes001\w2\maps\200302\awc\_20030206\_shamrock\_housing\_development.pdf

