



KING COUNTY

1200 King County Courthouse
516 Third Avenue
Seattle, WA 98104

Signature Report

July 20, 2009

Ordinance 16601

Proposed No. 2009-0349.2

Sponsors Ferguson, Dunn, Hague, Patterson,
Constantine, Phillips and Lambert

1 AN ORDINANCE adopting an inventory of high
2 conservation value properties and specifying the manner in
3 which an inventory of high conservation value properties
4 will be periodically updated; and adding a new chapter to
5 K.C.C. Title 26.

6

7 BE IT ORDAINED BY THE COUNCIL OF KING COUNTY:

8 **SECTION 1. Findings:**

9 A. King County has acquired interests in open space properties in the form of fee
10 simple ownership, conservation easements and development rights. The county has done
11 so using funds from various funding sources, including conservation futures taxes,
12 Forward Thrust, real estate excise taxes, surface water management fees, the river
13 improvement fund, the salmon recovery funding board, the interagency committee for
14 outdoor recreation, voter-approved open space bond funds and state and federal
15 conservation-oriented grants.

16 B. The primary purposes of acquiring open space properties are to conserve,
17 preserve, protect or enhance natural or scenic resources, timberland devoted primarily to

18 the growth and harvest of timber for commercial purposes, streams, rivers, wetlands,
19 soils, beaches, tidal marshes, fish or wildlife habitat, water quality, passive recreational
20 opportunities, visual quality along highway, road and street corridors and scenic vistas,
21 for current and future generations of King County residents.

22 C. Preserving the character of open space properties also reduces urban sprawl,
23 provides natural corridors in urban areas and serves to mitigate the effects of human
24 activities that contribute to climate change.

25 D. The county council wishes to provide enhanced protection of certain high
26 conservation value, open space properties that King County currently owns, or in which
27 the county owns a conservation easement or development rights, without increasing
28 current restrictions on the use of those properties or requiring the county to purchase
29 additional properties.

30 E. The council by separate ordinance is submitting to a vote of the qualified
31 voters of King County a proposal to amend the King County Charter, adding a new
32 Section 897 to protect in perpetuity certain high conservation value open space properties
33 in which the county has a real property interest. The county desires to adopt an ordinance
34 implementing that charter amendment, which ordinance shall be contingent upon voter
35 approval of the proposed charter amendment.

36 SECTION 2. In accordance with Section 897 of the King County Charter, the
37 council hereby adopts Attachment A to this ordinance as the inventory of high
38 conservation value properties.

39 SECTION 3. Section 4 of this ordinance should constitute a new chapter in
40 K.C.C. Title 26.

41 NEW SECTION. SECTION 4.

42 A. A high conservation value property may not be removed from or added to the
43 inventory of high conservation value properties except by an ordinance adopted in
44 conformance with Section 897 of the King County Charter.

45 B. In addition to the public hearing required by Section 897 of the King County
46 Charter, before such an ordinance is adopted, unless the ordinance is an emergency
47 ordinance, the county council or the county executive shall hold a public meeting in the
48 council district in which the property is located to discuss the removal or addition.

49 C. The inventory of high conservation value properties adopted pursuant to
50 Section 897 of the King County Charter shall be maintained by the clerk of the council
51 and the department of natural resources and parks. For each inventoried property, the
52 inventory shall include the following information:

- 53 1. Commonly used name;
- 54 2. Type of property interest owned by the county;
- 55 3. Approximate size;
- 56 4. Parcel number or numbers;
- 57 5. Recording number or numbers for deeds by which the property was acquired
58 by the county; and
- 59 6. A map that is sufficiently detailed to show the boundaries of the inventoried
60 property.

61 SECTION 5. Effective date. This ordinance takes effect the effective date of the
62 proposed amendment of the King County Charter submitted to the qualified voters of
63 King County by Ordinance ---- (Proposed Ordinance 2009-0245). This ordinance does

64 not take effect if the proposed amendment to the King County Charter is not approved by
65 the voters.

66


Ordinance 16601 was introduced on 6/1/2009 and passed by the Metropolitan King
County Council on 7/20/2009, by the following vote:

Yes: 9 - Mr. Constantine, Mr. Ferguson, Ms. Hague, Ms. Lambert, Mr. von
Reichbauer, Mr. Gossett, Mr. Phillips, Ms. Patterson and Mr. Dunn

No: 0


Excused: 0

KING COUNTY COUNCIL
KING COUNTY, WASHINGTON




Dow Constantine, Chair

ATTEST:



Anne Noris, Clerk of the Council

APPROVED this 30th day of July, 2009.



Kurt Triplett, County Executive

Attachments A. Inventory of High Conservation Value Properties, 24 June 2009 Revision

RECEIVED
2009 JUL 20 PM 3:35
CLERK
KING COUNTY COUNCIL

The Inventory of High Conservation Value Properties consists of this table and the attached map delineations. For each inventoried property interest, the table identifies the official name of the site, the number of acres included in the inventory, and type of property interest owned by King County. While the table also provides the recording number of the deed(s) by which the inventoried property interest was acquired and the parcel(s) on which the inventoried property interest is located, such information is for reference purposes only and is not intended to delineate the actual boundaries of the inventoried property interest. Such boundaries are delineated on the map(s) created from King County DNR Parks & Transfer of Development Rights property inventory as of 12/31/2008 (except for Upper Raging River Forest site added on 5/19/2009).

Table with columns: Site Name, Acres (Fee), Acres (Easement), Fee or Easement, Acquisition Deed Recording Numbers, Parcel Numbers. Contains data for various sites such as Ames Lake Forest, Auburn Narrows, Bass Lake, Belmondo Reuch, etc.

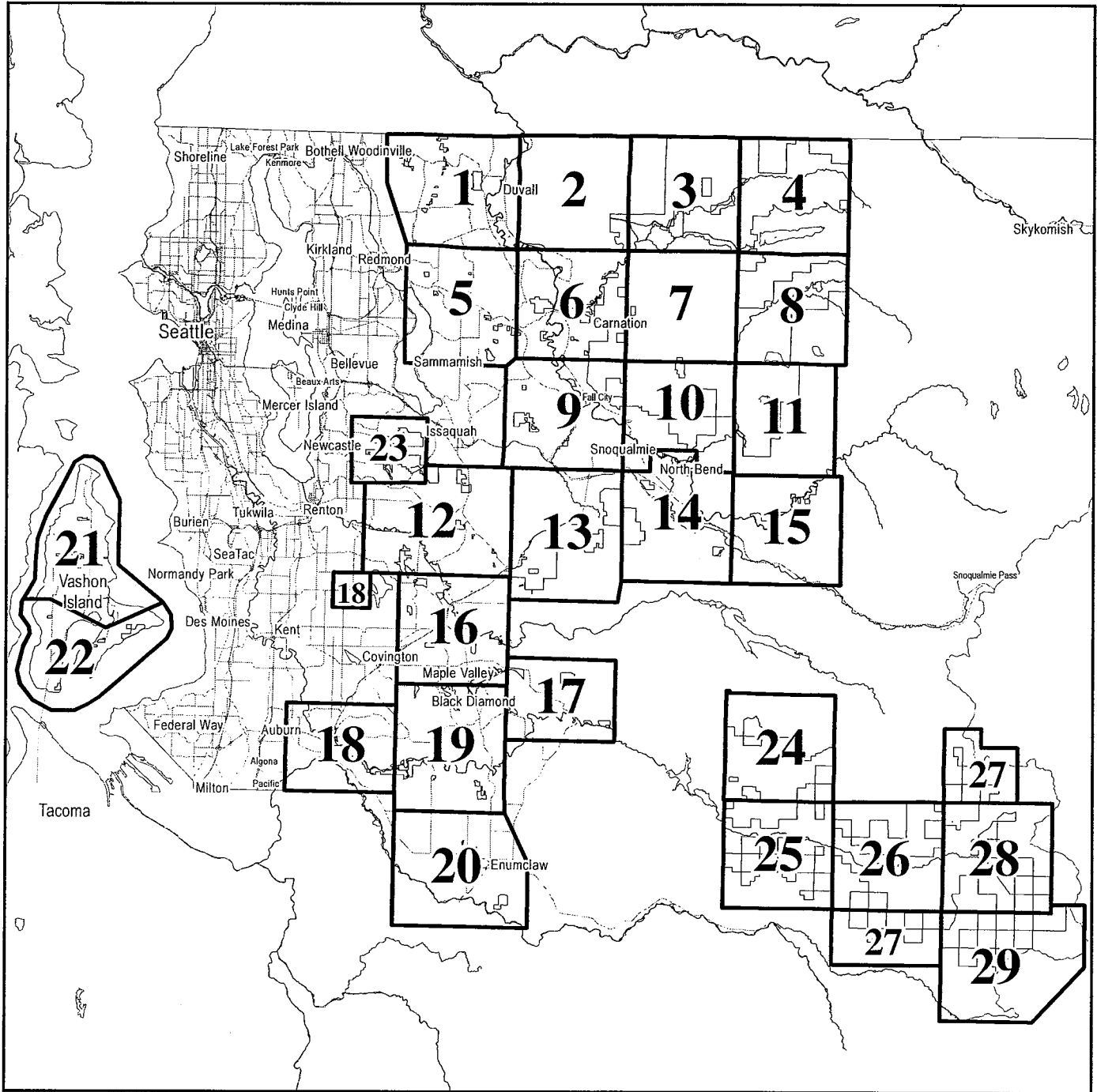
Site Name	Acres (Fee)	Acres (Easement)	Fee or Easement	Acquisition Deed Recording Numbers	Parcel Numbers								
a portion of Dorre Don Reach Natural Area	71.84	0.00	fee	20001018000675	1522069011								
				20060629001953	1522069026								
				199909160278	1522069060								
				20060224001536	1522069061								
				9810081465	1522069123								
				6451738	2085200170								
				2378787	2085201036								
				20060222000213	7330300320								
				20060222000213	7330300330								
Ellis Creek Natural Area	3.25	0.00	fee	20061116000571	1535202815								
				20061115000418	1535202835								
				20061116000571	1535202875								
				20061116000571	2316400265								
				20080326001584	2316400265								
				20061116000571	2316400460								
Evans Creek Natural Area	38.22	0.00	fee	8612240758	0825069016								
				Evans Crest Natural Area	29.84	0.00	fee	20060118000015	7430200170				
								Fall City Natural Area	49.03	29.41	fee easement	20000104000050	0924079081
												20050825001807	1024079005
20000104000050	1024079008												
Fall City Park West	33.36	0.00	fee	20001227001895	1024079035								
				20010430001179	1024079036								
				4894995	0724079014								
Girl Scouts Totem Council	0.00	367.28	easement easement easement easement	20050930003784	2225079001								
				20050930003784	2225079032								
				20050930003784	2325079018								
				20050930003784	2325079039								
				a portion of Green River Natural Area	756.67	0.00	fee	20060822001129	2521059007				
9509261302	2521059022												
9604020526	2521059038												
9604020526	2521059039												
9509261302	2521059068												
9509261302	2521059069												
20060822001129	2521059081												
9601090958	2621059007												
9509130734	2621059025												
9512291919	2621059027												
9601090958	2621059029												
9512291919	2621059043												
9509130734	2621059055												
9509130734	2621059056												
9509130734	2621059057												
9710140846	2921069006												
9610091109	2921069090												
9508020582	2921069091												
9710140846	2921069095												
9710140846	2921069096												
9710140846	2921069097												
7706171065	3021069007												
20030909002352	3021069012												
9509261302	3021069016												
9509261305	3021069018												
7706171065	3021069019												
9509261305	3021069021												
9507270373	3021069022												
9509261302	3021069025												
9509261305	3021069028												
9509261305	3021069029												
9509261302	3021069030												
9509261302	3021069031												
9507270373	3021069032												
9510180830	3121069001												
9810150733	3121069024												
9512291919	3521059044												
20030418001018	7327710100												
Griffin Creek Natural Area	61.96	0.00	fee	9703200160	2725079039								
				9511291280	3425079023								
				9401121994	3425079036								
				20011130003820	3425079037								
				20011130003822	3425079038								
				20020328002606	3425079039								
				20020328002607	3425079040								
				20031125001407	3425079042								
				20080422001399	3425079043								
				20020107001503	3425079044								
				20011130003759	3425079045								
20070921001138	3425079046												
9511291280	3425079047												
20011130003821	3425079048												
20030930001410	3425079049												
20031028002252	3425079050												
20020328002607	3425079051												
20020328002607	3425079052												
20011130003822	3425079053												
20060727000892	3425079054												
199809181520	3425079055												
20031020002418	3425079056												
20020107001502	3425079057												
20011130003819	3425079058												
20011130003819	3425079059												
20020107001504	3425079060												
Griffin Creek Natural Area continued	20020816001817	0.00	fee	20020328002608	3425079062								
				9511291280	3425079063								
				20060727000892	3425079064								
				20011130003815	3425079065								
				20011130003815	3425079066								
				20011130003836	3425079067								
				20011130003822	3425079068								
				20060322002403	3425079081								
				20060322002403	3425079082								
				20051222000632	3425079094								
				20070602002280	3425079095								
				Hatchery Natural Area	24.46	0.00	fee	7911061003	1621059039				
								Hazel Wolf Wetland Natural Area	0.00	115.93	easement	9512290553	0224069193
				Inspiration Point Natural Area	7.59	6.72	fee easement					20070925000338	2522029101
												20070924001560	2522029101
								20080926001358	2522029102				
								20080926001359	2522029106				
Island Center Forest	287.92	0.00	fee	20050202001614	3123039023								
				20050202001614	3623029012								
				20050202001614	3623029015								
				20050202001614	3623029015								
				20050202001614	3623029016								
Island Center Forest Natural Area	81.46	0.00	fee	20070706001969	3123039019								
				20040311001458	3123039021								
				20040311001458	3123039038								
				20050406001386	3123039116								
				20050406001386	3123039119								
				20050926003379	3123039120								
				20050406001386	3123039121								
				20040311001458	3123039122								
				20050926003379	3123039123								
				a portion of Issaquah Creek Natural Area	38.18	0.00	fee	20010102000251	0323069020				
20010102000251	0323069021												
Jones Reach Natural Area	2.56	0.00	fee	20030227001428	3570200020								
				Komasket Natural Area	170.49	0.00	fee	20021115002436	1121079039				
20050418001738	1121079041												
20070615001353	1121079042												
20070112000557	1121079043												
20021115000292	1121079044												
20031016000181	1121079045												
20021122001961	1121079046												
20021230003442	1221079015												
20021230003442	1221079018												
20021230003442	1221079053												
20021230003442	1221079062												
20021230003442	1221079063												
20061227000973	1221079064												
20021230003442	1321079005												
20021230003442	1321079031												
20050421001098	1421079024												
Kathryn C. Lewis Natural Area	10.05	0.00	fee	8510080909	1025069027								
				Landsburg Reach Natural Area	50.14	0.00	fee	20020930003999	2422069023				
20010430001936	2422069038												
20060325002453	2422069047												
20000223001400	2422069076												
20020930003999	2422069107												
199906090895	2422069109												
199906090895	2422069113												
20020930003999	2422069116												
199906090895	2422069120												
199906090895	2422069121												
Little Suos Creek Wetlands Natural Area	7.25	0.00	fee					9712171715	3022069006				
				Log Cabin Reach Natural Area	118.20	0.00	fee	20031218001559	2223069053				
20031218001559	2223069054												
20031218001559	2223069055												
20031218001560	2223069056												
20031218001559	2223069057												
Lower Bear Creek Natural Area	11.39	0.00	fee	20030923002627	3126069016								
				199812292095	3126069058								
Lower Lions Reach Natural Area	2.25	0.00	fee	20030915001592	3223069034								
				20030915001592	3223069115								
Lower Neaukau Creek Natural Area	30.01	0.00	fee	20060919000298	3321069033								
				20060919000298	3321069034								
				20060919000298	3321069042								
				20060919000298	3321069043								
				20060919000298	3321069044								
				20060919000298	3321069044								
Lower Peterson Creek Corridor Natural Area	66.64	0.00	fee	20000315001600	0922069014								
				20011011000415	0922069151								
				20000315001600	0922069152								

Site Name	Acres (Fee)	Acres (Easement)	Fee or Easement	Acquisition Deed Recording Numbers	Parcel Numbers
Manzanita Natural Area	2.03	0.00	fee	20070912002057 20070912002057	8550000650 8550000655
Marjorie R. Stanley Natural Area	17.61	0.00	fee	20050202001614	0722039122
a portion of Maury Island Marine Park	269.63		fee	9409140817 9409140817 9409140817 9409140817 9409140817	2122039031 2222039026 2222039032 2222039033 2822039030
May Valley 164th Natural Area	3.66	0.00	fee	20001228001137 20020520002456	0638100003 5229300004
Middle Bear Creek Natural Area	66.05	25.06	fee	9510061397 9610010933 9601050622 9512080737 9505010721 9604261830 9801120655 20030806002881 9711070621 20050311001567 8906200220	0625100115 0625100116 0625100210 0625100215 1726069012 2026069008 3026069103 3026069103 3026069104 7273100080 7701961400
Middle Evans Creek Natural Area	0.00	38.29	easement	20010618000042 20010618000042	1525069066 1525069097
Middle Fork Snoqualmie Natural Area	644.47	0.00	fee	9606282497 9604251182 9603151370 20010420001747 20001031002152 9612201198 9604301827 9806303103 20021205000700 9701300799 20021205000700 20000517000751 20000517000751 9806303103 20001031002152 20001031002152 20001031002152 20001031002152	0223099016 0223099017 0223099018 0223099019 1023099005 1023099017 1023099019 1123099018 1123099022 1123099024 1123099025 1123099027 1123099028 1123099029 1523099002 1623099002 1623099009 1723099001
Middle Issaquah Creek Natural Area	31.54	0.00	fee	20060531003499 20060531003520 20060531003520 20080523000903	2223069016 2223069076 2223069077 2523069161
Mitchell Hill Connector Forest	426.00	0.00	fee	20000328001168 20000328001168 20000328001168 20000328001168 20000328001168 20000328001168 20000328001168 20000328001168 20000328001168 20000328001168 20000328001168 20000328001168 20000328001168 20000328001168 20000328001168 20000328001168 20000328001168 20001205001900	1924079003 1924079073 1924079077 1924079080 1924079083 1924079085 1924079087 1924079087 1924079092 1924079093 1924079094 1924079095 1924079096 1924079097 1924079098 1924079099 2024079075
a portion of Moss Lake Natural Area	318.57	0.00	fee	9009061764 9009061764 9009061764 9009061764 9009061764 9009061764 9009061764 9507190761 9009061764 9009061764 9009061764 9009061764 9507190761 9507190761 9009061764 9009061764 9507190761	3626079001 3626079002 3626079046 3626079047 3626079048 3626079049 3626079050 3626079051 3626079052 3626079053 3626079054 3626079056 3626079057 3626079061 3626079062 3626079063 3626079064
Mouth Of Taylor Reach Natural Area	11.70	0.00	fee	20040206000848 20010119001294 20010119001294 20041028002316 20070622001154 20041028002316 20041028002316 20041028002316 20001101000284	0422069019 0422069055 0422069076 5112400064 5112400065 5112400067 5112400068 5112400075

Site Name	Acres (Fee)	Acres (Easement)	Fee or Easement	Acquisition Deed Recording Numbers	Parcel Numbers
Mouth of Taylor Reach Natural Area continued			fee	20030310002119 20030310002119	5112400076 5112400080
Neely Bridge Natural Area	28.08	0.00	fee	7811210805 7811210805 7811210805	2221059007 2221059010 2221059056
Neill Point Natural Area	52.95	0.00	fee	20071017002180 20070927001038 20080930001385 20081215000999 20071017002180 20071017002180 20071017002180 20070920000263	0121029005 0121029013 0121029014 0121029116 0121029128 0121029129 0121029132 0121029134
Nowak Natural Area	8.08	0.00	fee	8712220918 20021230003438	0423079002 3324079058
Paradise Lake Natural Area	122.66	31.28	fee	9704111160 9704111160 9501030978 9510230979 9407220689 20031230001132 9704111160 9509291632 9602221500 9411170762 9411170762 9504140968	0526069001 0526069002 0526069018 0526069018 0526069021 0526069025 0526069028 0526069050 0526069058 6626300010 6626300020 6626300031
Paradise Valley Natural Area	4.72	0.00	fee	20060829001571	0722039134
Patterson Creek Natural Area	205.48	0.00	fee	19991103000995 9606040260 9605091516 9606040260 9606040260 9606040260 9606040260 9606040260 20050224002094 9605091516 9605091516 9510161134 9712011870 20010508001276	2325069017 2525069006 2525069008 2525069015 2525069019 2525069022 2525069026 2525069027 2525069028 2525069089 2525069096 2625069004 3025079174 6134500310
Peterson Lake Natural Area	144.89	0.00	fee	9606101882 2006012400988	0522069009 0522069020
Piner Point Natural Area	7.87	0.00	fee	20080829000739 20051024002087 20051024002087 20051024002087 20051024002087 20051024002087 20070925001647 20070925001647 20070925001647 20070925001647	3222039011 6175800001 6175800005 6175800010 6175800014 6175800115 6175800205 6175800240 6175800875 6175800880
a portion of Pinnacle Peak Park	227.77	0.00	fee	20080102001470 20080102001470 20080102001471 8806060137 20010607000268 20010607000268 20010607000268 9210162231	0119069002 0119069029 0119069030 3120079062 3120079085 3620069013 3620069016 3620069049
Point Heyer Natural Area	7.09	0.00	fee	20081231001594 20081231001594 20081231001594	3223039172 3223039173 3223039081
Porter Levee Natural Area	55.80	0.00	fee	9902251838 9902251838 9806292082 9810272547	1621059020 2121059001 2121059004 2121059004
Raab's Lagoun Natural Area	11.00	0.00	fee	20071231001749 20080903000659 20081015001237 20071217001523	1622059008 3874400070 3874400100 3874400102
Raging River Natural Area	50.88	0.00	fee	20001006001274 20001006001274 20001006001274 20001006001274	2724079024 2724079028 2824079025 2824079032
Ravenhill Open Space	25.68	0.00	fee	20010322000987 20010322000987	7167600240 7167600250

Site Name	Acres (Fee)	Acres (Easement)	Fee or Easement	Acquisition Deed Recording Numbers	Parcel Numbers
Three Forks Natural Area	267.42	0.00	fee	9611070455	0323089002
				9009130663	3224089080
				8810120739	3324089005
				9010010815	3324089031
				9404151411	3324089032
				9707310459	3324089035
				9408310922	3324089037
				9410131120	3324089038
				9411231904	3324089039
				9403211582	3324089040
				9403021764	3324089041
				9403021764	3324089042
				9812112657	3324089059
				9206080603	3424089003
				9206080603	3424089006
				8805110850	3424089011
				0000000000	3424089012
				9008170662	3424089022
				9006290906	3424089027
				8012220660	3424089038
				20001228000803	3424089074
				9611070455	3424089077
				8910131380	3424089099
				8012220660	3424089100
				9308202064	3424089115
				9405271544	3424089116
				9804010866	3424089120
				a portion of Tollgate Farm	161.23
20021230003464	0523089010				
20021230003464	0523089011				
20021230003464	0523089012				
20021230003464	0523089015				
Tolt River Natural Area	263.92	0.00	fee	20041214002391	0125079001
				20041214002391	1125079013
				20060818000252	1125079020
				20060317002434	1125079041
				991021000293	1125079044
				20060317002434	1125079056
				20060818000252	1125079065
				9310061053	1125079067
				9310061053	1125079074
				20060818000252	1125079076
				20060818000252	1125079077
				20060818000252	1125079078
				20060818000252	1125079089
				20020725002223	1425079010
				9905141848	1425079013
				20031027000767	1425079031
				20030819002189	1425079032
				20031231000336	1425079033
				20031202001534	1425079035
				20020628000898	1425079036
				20020950004048	1425079040
				20040114001712	1425079042
				20031010001241	1425079044
				19991222001463	1425079050
				20021212001814	1425079052
991021000293	1425079058				
Upper Bear Creek Natural Area	21.56	15.99	easement	9606051044	0826069068
				199105221371	0826069042
				9606050592	0826069049
				9508170517	0826069064
				9808071438	0826069100
				9603250611	0826069144
				9606121519	0826069202
				9508170517	0826069218
				9705011108	0826069246
				9805182363	1726069040
				9704180334	1726069097
				20050421002256	1726069098
				20050421002256	1726069107

Site Name	Acres (Fee)	Acres (Easement)	Fee or Easement/Acquisition Deed Recording Numbers/Parcel Numbers
Upper Green River Watershed Forest	0.00	45040.48	easement (all) - Recording # 20081209000996 (all). Parcels: 0119109001, 0119119001, 0120099009, 0120109005, 0220109001, 0319109001, 0319119001, 0319129001, 0320099001, 0320119001, 0420099001, 0519109001, 0519119001, 0520099001, 0520099009, 0520119001, 0619119002, 0620099005, 0620119001, 0719119001, 0720099014, 0720109001, 0720119001, 0820099014, 0821099002, 0919109001, 0919119001, 0920099010, 0920109001, 0920119001, 1119109001, 1119119001, 1120109001, 1320099015, 1320109001, 1420109001, 1519119001, 1520099005, 1520109001, 1520119001, 1521099009, 1620109001, 1621099002, 1719119001, 1720099001, 1720109001, 1720119001, 1721099001, 1821099005, 1920099001, 1920109005, 1921099001, 1921119001, 2021099001, 2119119001, 2120099001, 2120119001, 2120119005, 2121099001, 2221099002, 2320099001, 2320119001, 2321099010, 2421099002, 2520099001, 2520119001, 2621099001, 2720099001, 2720119001, 2721099001, 2821099001, 2920099001, 2920109005, 2920119001, 2921099001, 2921119001, 3020109001, 3021099001, 3120109001, 3120119001, 3121099001, 3121119001, 3220119001, 3221099001, 3221099011, 3320109001, 3320119001, 3321099001, 3321099005, 3321119001, 3421099001, 3520099001, 3520119001, 3521099005, 3621099001
Upper Raging River Forest	0.00	5732.60	easement 20090519001119 1123079005 easement 20090519001119 1223079001 easement 20090519001119 1223079005 easement 20010813001364 1323079001 easement 20090519001119 1623079002 easement 20090519001119 1823079002 easement 20090519001119 1823089001 easement 20090519001119 1923089001 easement 20010813001364 2023079003 easement 20010813001364 2023079004 easement 20010813001364 2023079012 easement 20090519001119 2023089007 easement 20090519001119 2123079001 easement 20010813001364 2123079003 easement 20010813001364 2223079001 easement 20090519001119 2223079002 easement 20090519001119 2623079001 easement 20090519001119 2623079020 easement 20090519001119 2623079021 easement 20090519001119 2623079023 easement 20090519001119 2623079033 easement 20090519001119 2623079034 easement 20090519001119 2623079035 easement 20090519001119 2623079037 easement 20090519001119 2623079038 easement 20090519001119 2623079039 easement 20090519001119 2723079001 easement 20090519001119 2823079001 easement 20090519001119 2823079005 easement 20010813001364 2923079001
Wetland 14 Natural Area	40.53	0.00	fee 9804152030 3023069043
Wetland 79 Natural Area	6.87	0.00	fee 9811121286 2222069005
Total Acreage	Fee 13,450.50	Easement 142,668.54	




Inventory of High Conservation Value Properties

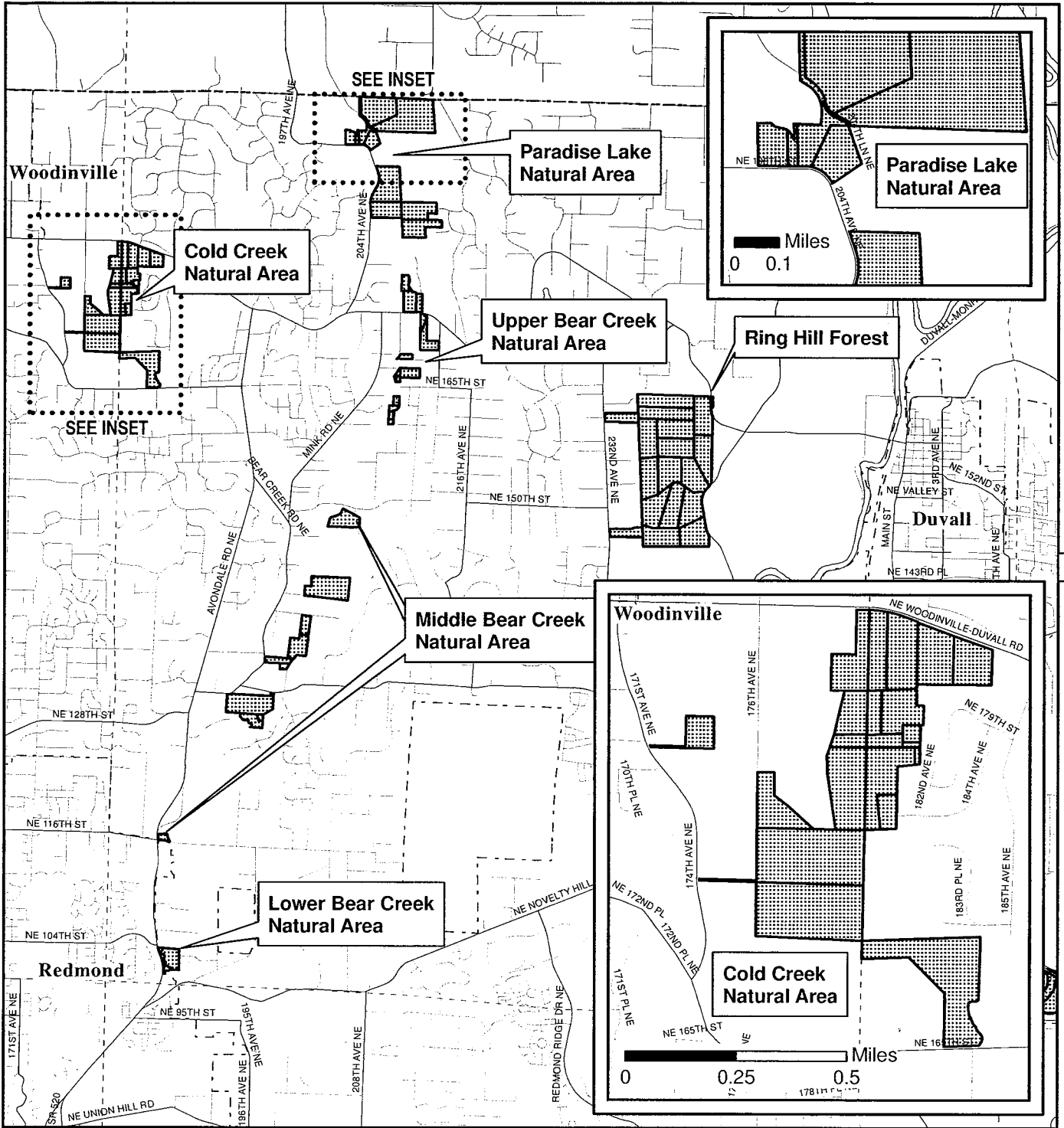
Index To Maps



May 27, 2009



The information included on this map has been compiled by King County staff from a variety of sources and is subject to change without notice. King County makes no representations of warranties, express or implied, as to the accuracy, completeness, timeliness, or rights to the use of such information. King County shall not be liable for any general, special, indirect, incidental, or consequential damages including, but not limited to, lost revenues or lost profits resulting from the use or misuse of the information contained on this map. Any sale of this map or information on this map is prohibited except by written permission of King County.






Inventory of High Conservation Value Properties


Map 1 - T26-R6

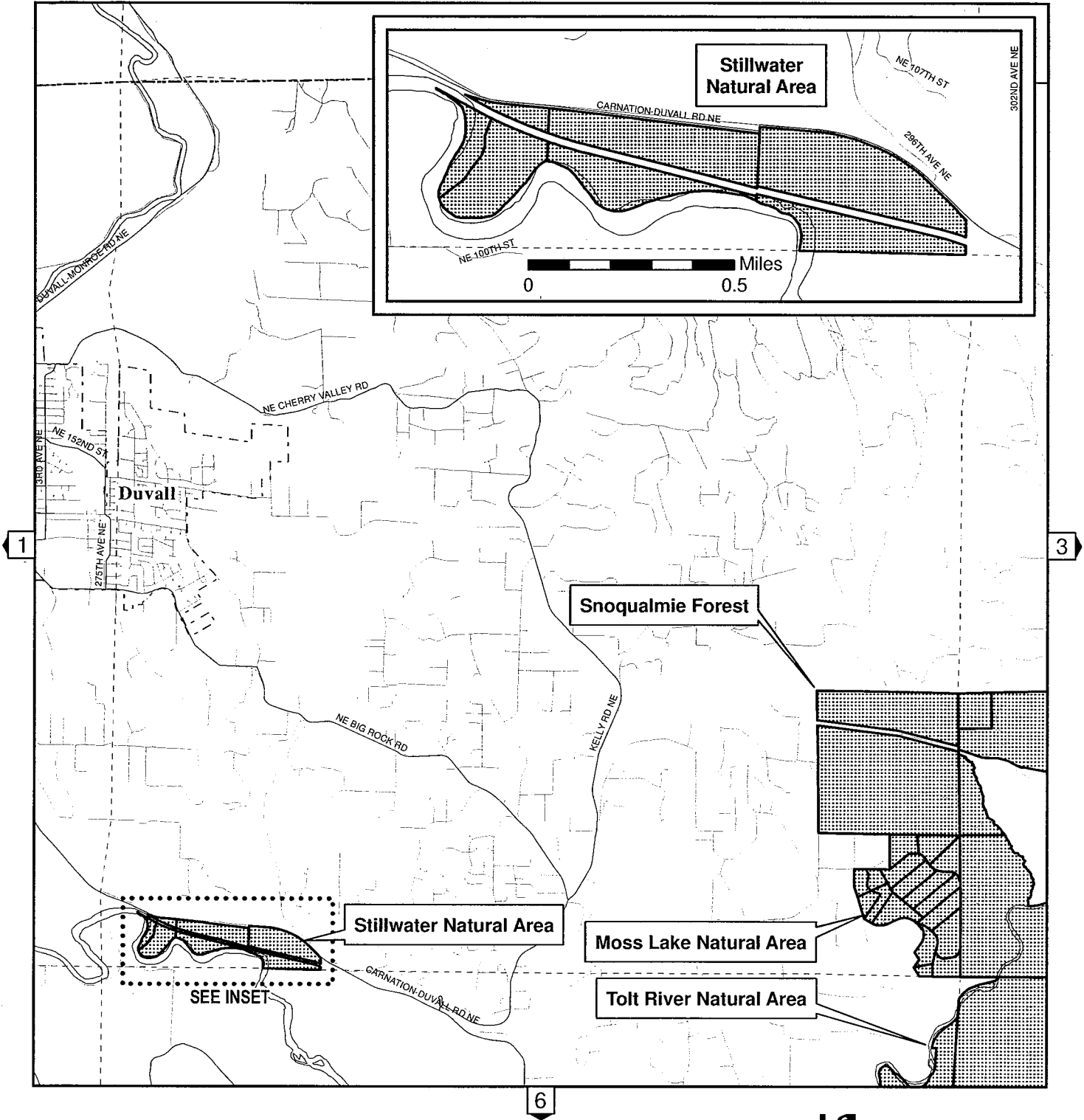


May 27, 2009

-  High Conservation Value Properties
-  Cities
-  Township Lines

The information included on this map has been compiled by King County staff from a variety of sources and is subject to change without notice. King County makes no representations of warranties, express or implied, as to the accuracy, completeness, timeliness, or rights to the use of such information. King County shall not be liable for any general, special, indirect, incidental, or consequential damages including, but not limited to, lost revenues or lost profits resulting from the use or misuse of the information contained on this map. Any sale of this map or information on this map is prohibited except by written permission of King County.








Inventory of High Conservation Value Properties

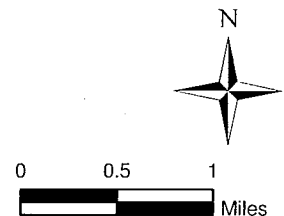
Map 2 - T26-R7

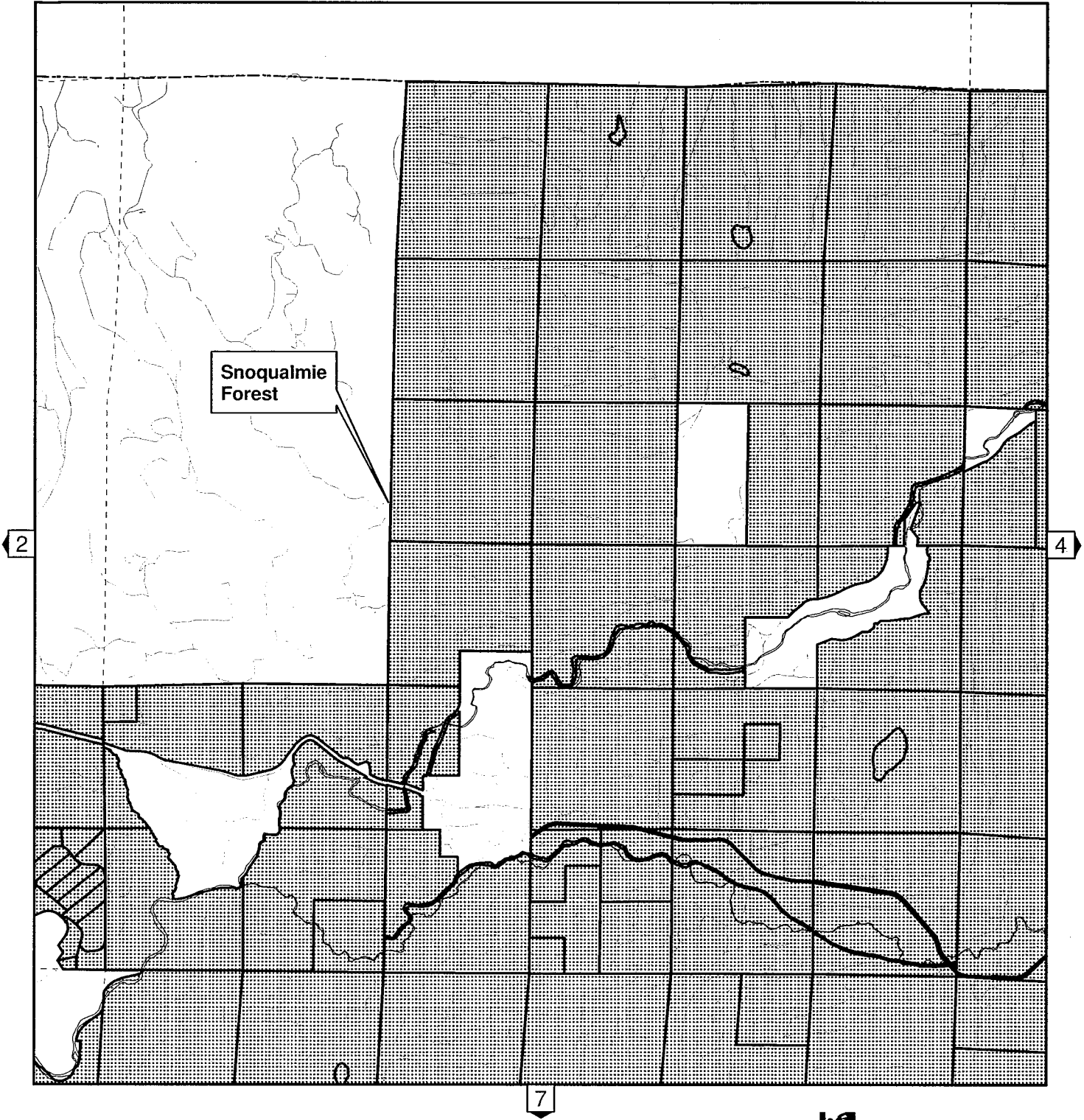


May 27, 2009

-  High Conservation Value Properties
-  Cities
-  Township Lines

The information included on this map has been compiled by King County staff from a variety of sources and is subject to change without notice. King County makes no representations of warranties, express or implied, as to the accuracy, completeness, timeliness, or rights to the use of such information. King County shall not be liable for any general, special, indirect, incidental, or consequential damages including, but not limited to, lost revenues or lost profits resulting from the use or misuse of the information contained on this map. Any sale of this map or information on this map is prohibited except by written permission of King County.








Inventory of High Conservation Value Properties


Map 3 - T26-R8

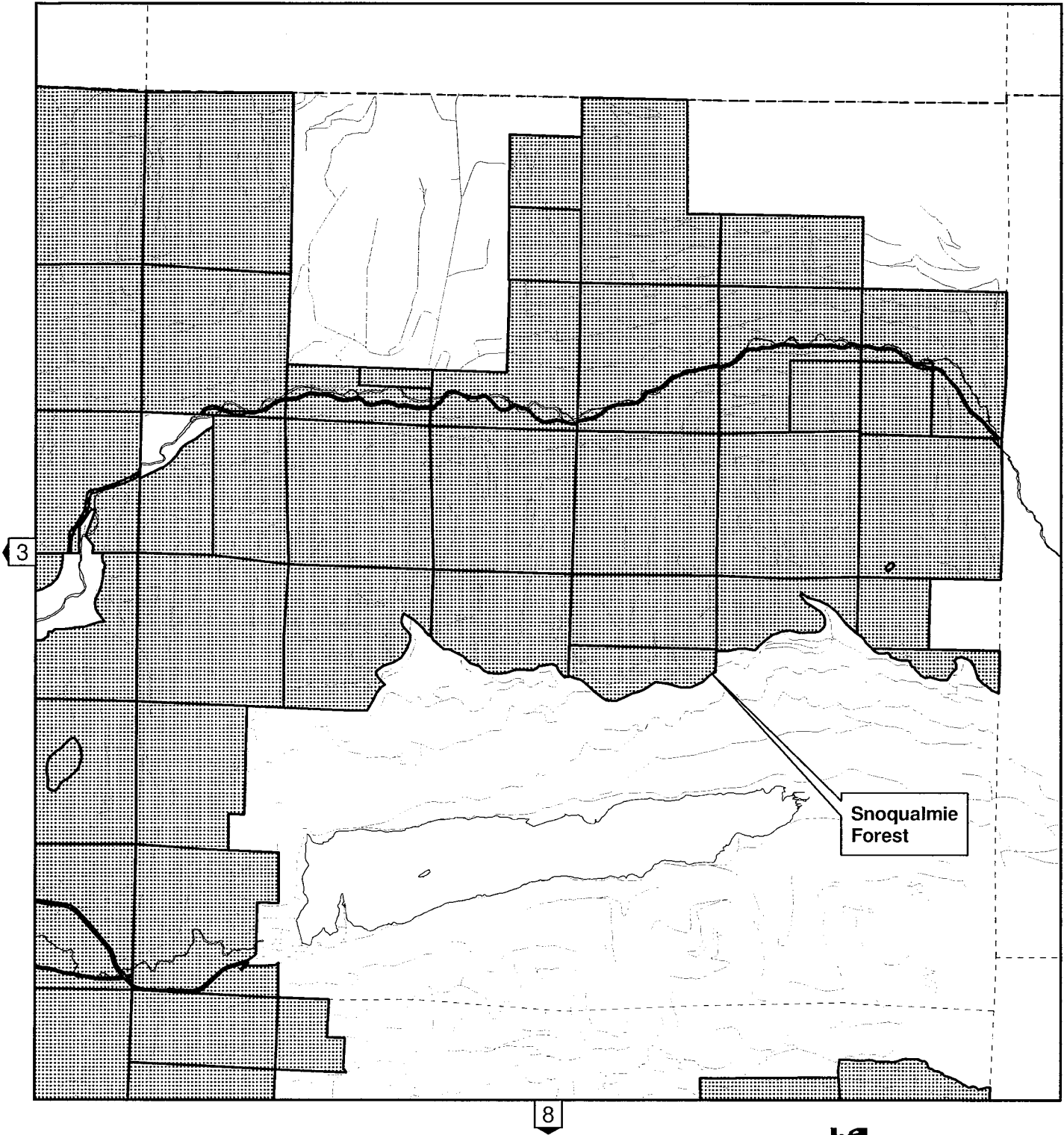


May 27, 2009

-  High Conservation Value Properties
-  Cities
-  Township Lines

The information included on this map has been compiled by King County staff from a variety of sources and is subject to change without notice. King County makes no representations of warranties, express or implied, as to the accuracy, completeness, timeliness, or rights to the use of such information. King County shall not be liable for any general, special, indirect, incidental, or consequential damages including, but not limited to, lost revenues or lost profits resulting from the use or misuse of the information contained on this map. Any sale of this map or information on this map is prohibited except by written permission of King County.









Inventory of High Conservation Value Properties

Map 4 - T26-R9

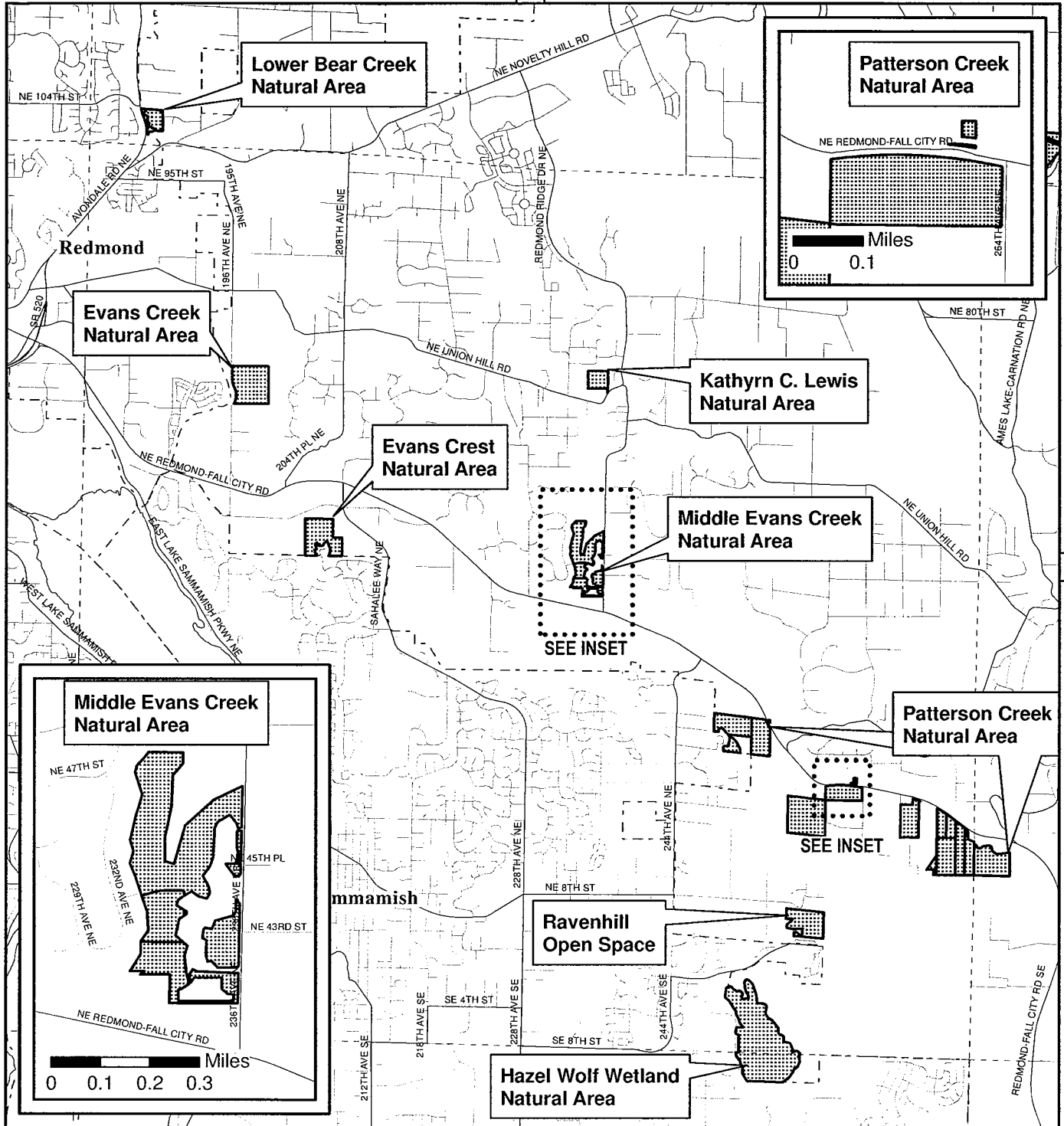


May 27, 2009

-  High Conservation Value Properties
-  Cities
-  Township Lines



The information included on this map has been compiled by King County staff from a variety of sources and is subject to change without notice. King County makes no representations of warranties, express or implied, as to the accuracy, completeness, timeliness, or rights to the use of such information. King County shall not be liable for any general, special, indirect, incidental, or consequential damages including, but not limited to, lost revenues or lost profits resulting from the use or misuse of the information contained on this map. Any sale of this map or information on this map is prohibited except by written permission of King County.







Inventory of High Conservation Value Properties

Map 5 - T25-R6

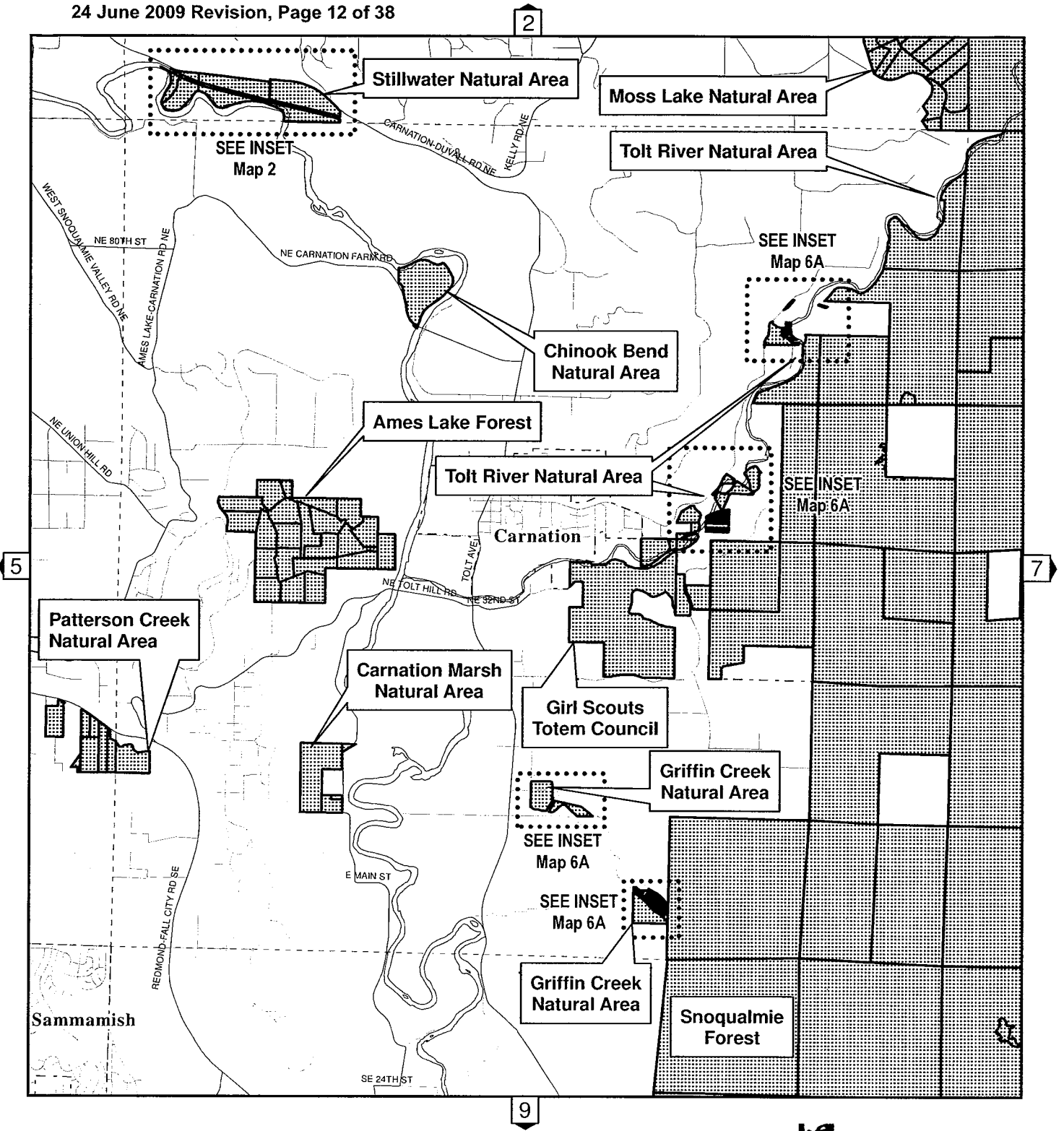


May 27, 2009

-  High Conservation Value Properties
-  Cities
-  Township Lines



The information included on this map has been compiled by King County staff from a variety of sources and is subject to change without notice. King County makes no representations of warranties, express or implied, as to the accuracy, completeness, timeliness, or rights to the use of such information. King County shall not be liable for any general, special, indirect, incidental, or consequential damages including, but not limited to, lost revenues or lost profits resulting from the use or misuse of the information contained on this map. Any sale of this map or information on this map is prohibited except by written permission of King County.






Inventory of High Conservation Value Properties


Map 6 - T25-R7

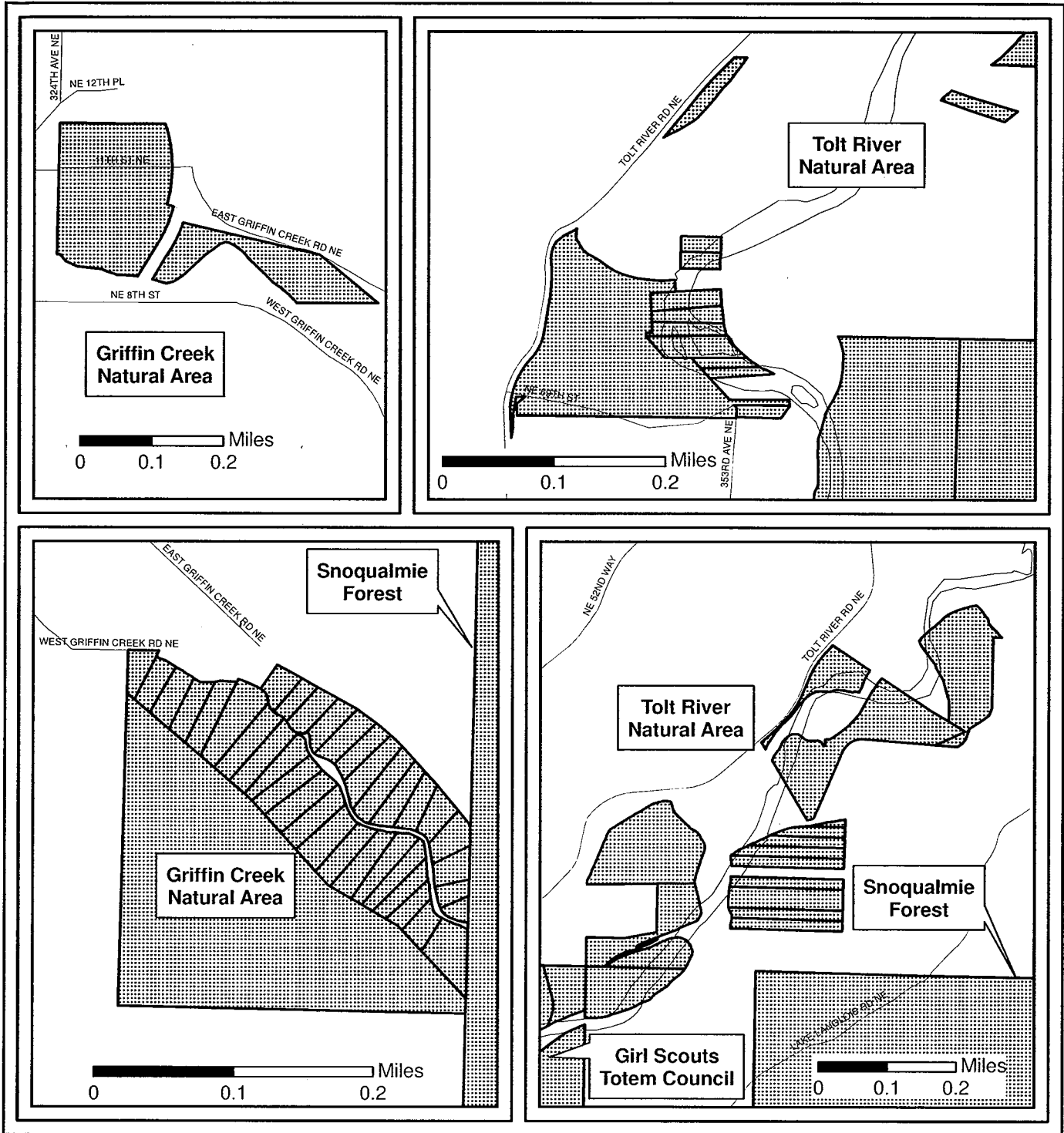


May 27, 2009

-  High Conservation Value Properties
-  Cities
-  Township Lines

The information included on this map has been compiled by King County staff from a variety of sources and is subject to change without notice. King County makes no representations of warranties, express or implied, as to the accuracy, completeness, timeliness, or rights to the use of such information. King County shall not be liable for any general, special, indirect, incidental, or consequential damages including, but not limited to, lost revenues or lost profits resulting from the use or misuse of the information contained on this map. Any sale of this map or information on this map is prohibited except by written permission of King County.








Inventory of High Conservation Value Properties

Map 6A - T25-R7 Insets



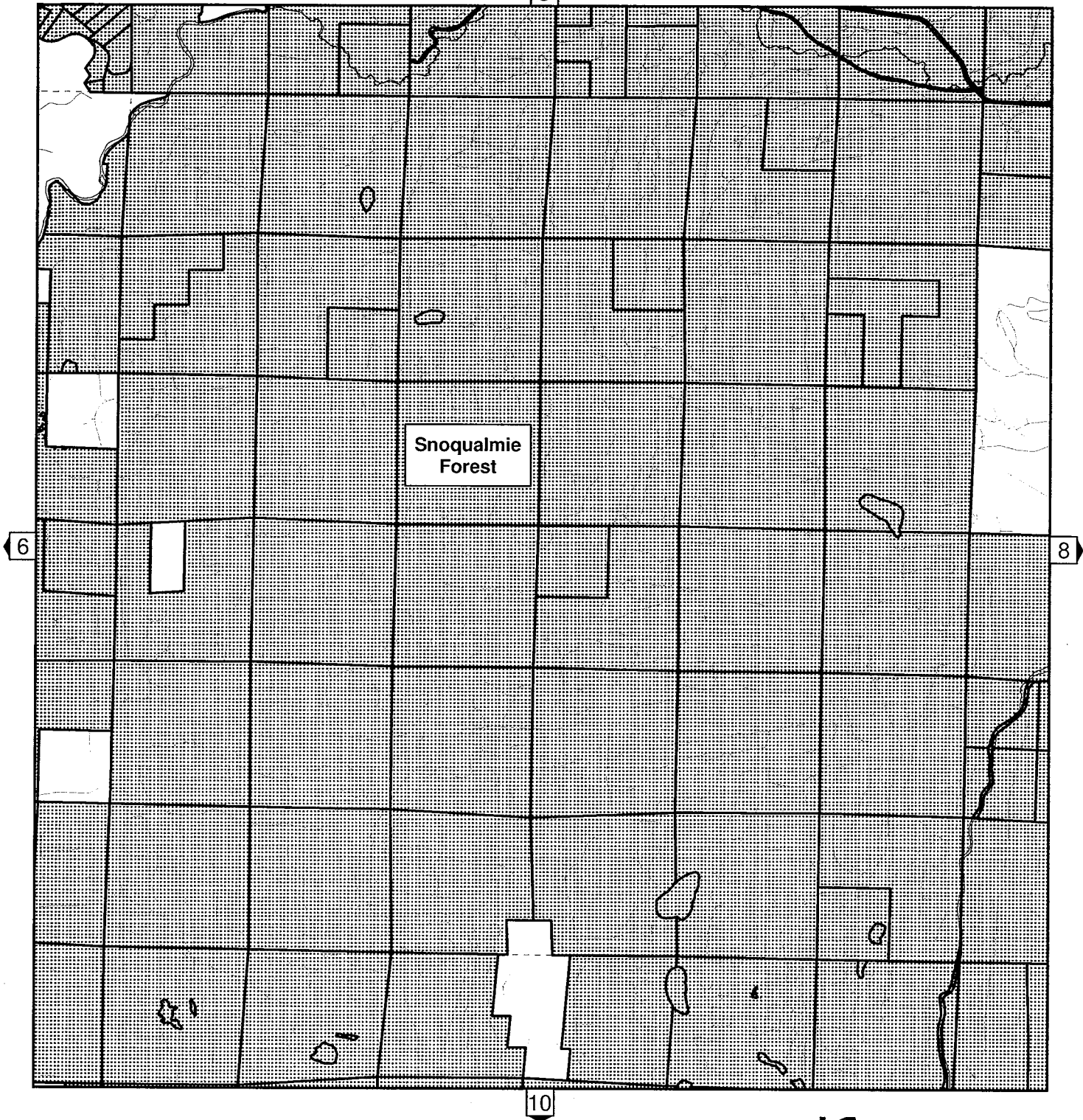
May 27, 2009

-  High Conservation Value Properties
-  Cities
-  Township Lines



The information included on this map has been compiled by King County staff from a variety of sources and is subject to change without notice. King County makes no representations of warranties, express or implied, as to the accuracy, completeness, timeliness, or rights to the use of such information. King County shall not be liable for any general, special, indirect, incidental, or consequential damages including, but not limited to, lost revenues or lost profits resulting from the use or misuse of the information contained on this map. Any sale of this map or information on this map is prohibited except by written permission of King County.

3






Inventory of High Conservation Value Properties


Map 7 - T25-R8



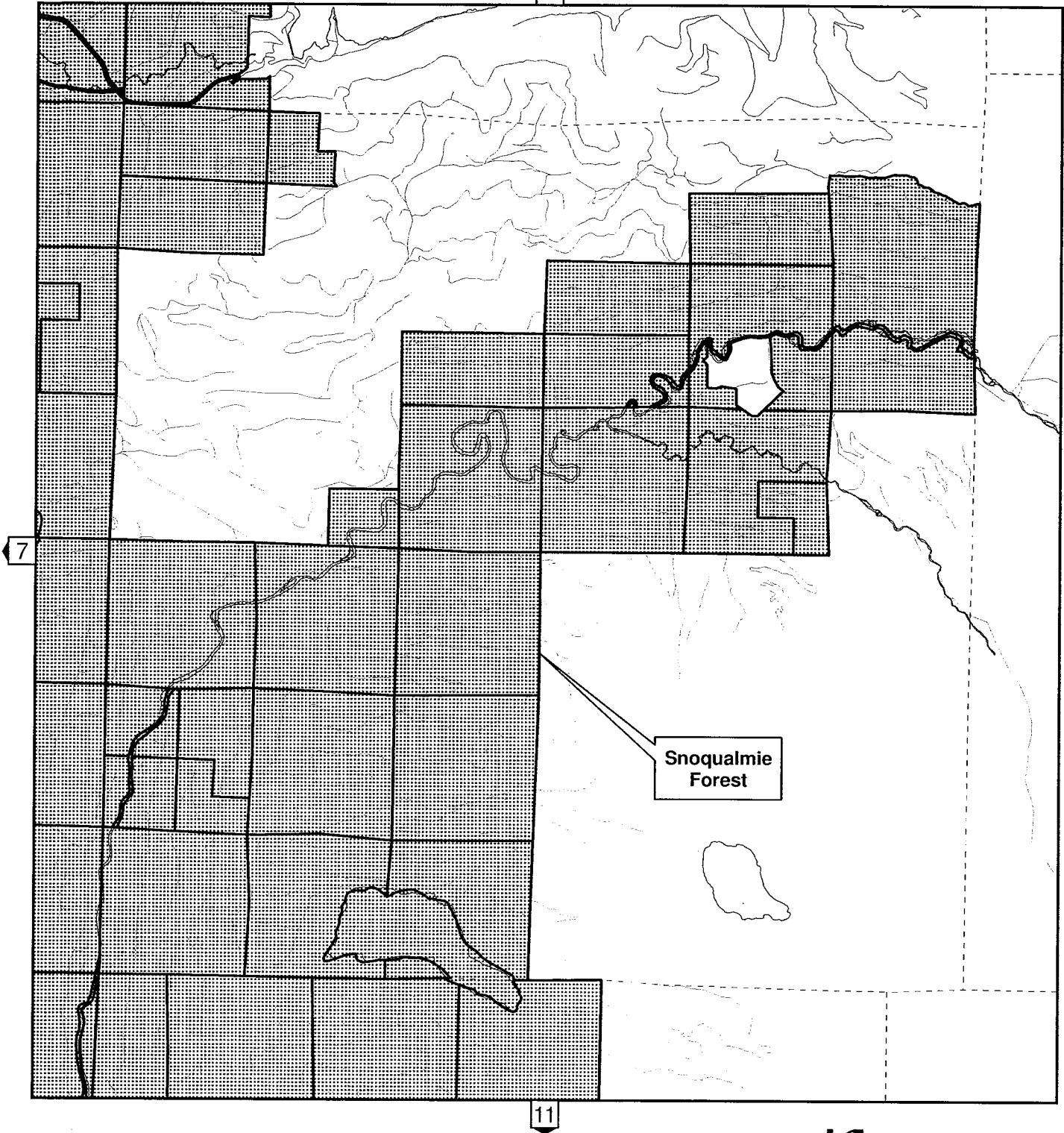
May 27, 2009

-  High Conservation Value Properties
-  Cities
-  Township Lines

The information included on this map has been compiled by King County staff from a variety of sources and is subject to change without notice. King County makes no representations of warranties, express or implied, as to the accuracy, completeness, timeliness, or rights to the use of such information. King County shall not be liable for any general, special, indirect, incidental, or consequential damages including, but not limited to, lost revenues or lost profits resulting from the use or misuse of the information contained on this map. Any sale of this map or information on this map is prohibited except by written permission of King County.



4






Inventory of High Conservation Value Properties


Map 8 - T25-R9

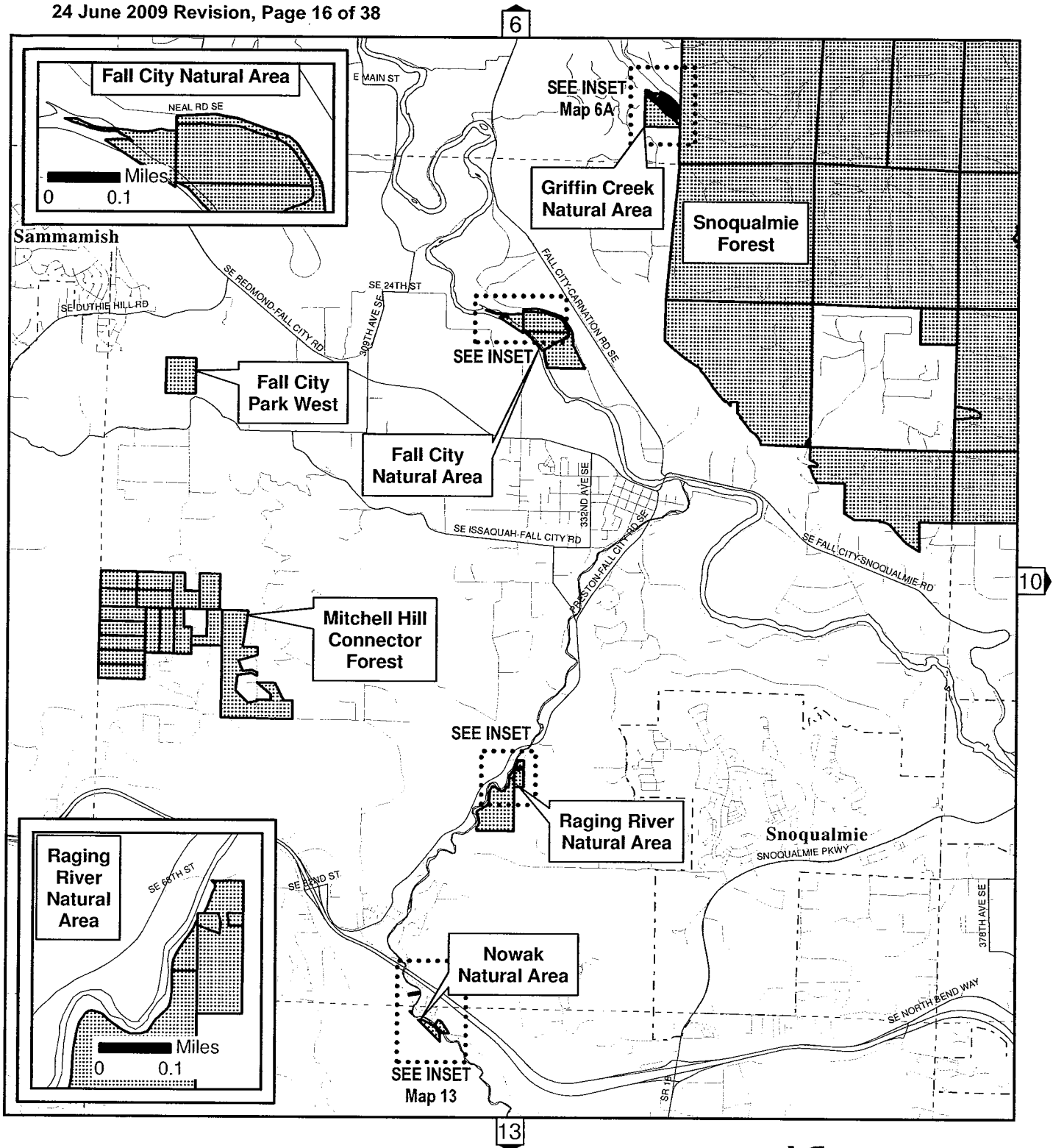


May 27, 2009

-  High Conservation Value Properties
-  Cities
-  Township Lines

The information included on this map has been compiled by King County staff from a variety of sources and is subject to change without notice. King County makes no representations of warranties, express or implied, as to the accuracy, completeness, timeliness, or rights to the use of such information. King County shall not be liable for any general, special, indirect, incidental, or consequential damages including, but not limited to, lost revenues or lost profits resulting from the use or misuse of the information contained on this map. Any sale of this map or information on this map is prohibited except by written permission of King County.









Inventory of High Conservation Value Properties

Map 9 - T24-R7

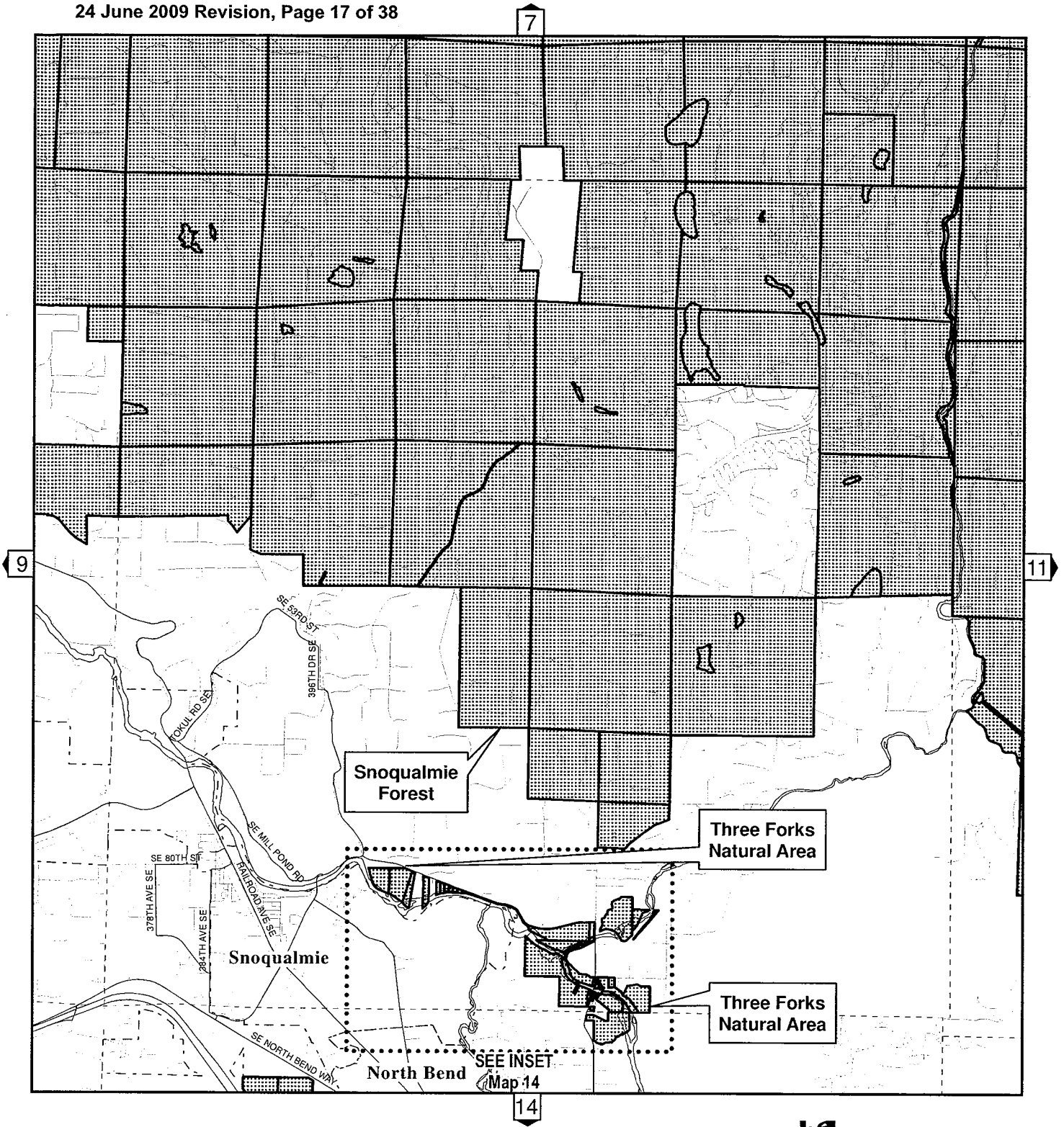


May 27, 2009

-  High Conservation Value Properties
-  Cities
-  Township Lines



The information included on this map has been compiled by King County staff from a variety of sources and is subject to change without notice. King County makes no representations of warranties, express or implied, as to the accuracy, completeness, timeliness, or rights to the use of such information. King County shall not be liable for any general, special, indirect, incidental, or consequential damages including, but not limited to, lost revenues or lost profits resulting from the use or misuse of the information contained on this map. Any sale of this map or information on this map is prohibited except by written permission of King County.



Inventory of High Conservation Value Properties


Map 10 - T24-R8

King County
GIS CENTER

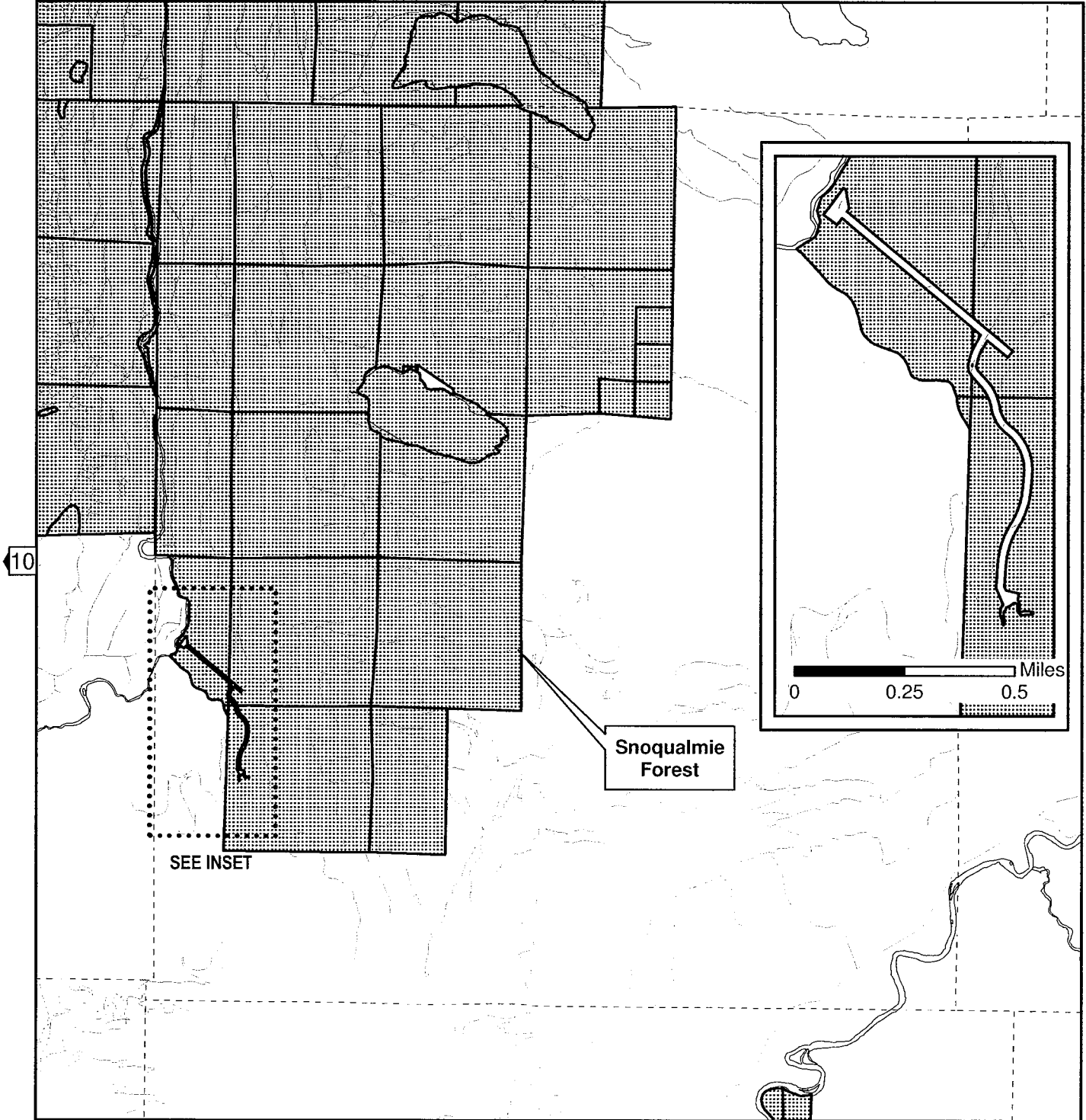
May 27, 2009

- High Conservation Value Properties
- Cities
- Township Lines

The information included on this map has been compiled by King County staff from a variety of sources and is subject to change without notice. King County makes no representations of warranties, express or implied, as to the accuracy, completeness, timeliness, or rights to the use of such information. King County shall not be liable for any general, special, indirect, incidental, or consequential damages including, but not limited to, lost revenues or lost profits resulting from the use or misuse of the information contained on this map. Any sale of this map or information on this map is prohibited except by written permission of King County.



8



Snoqualmie Forest

SEE INSET




15


Inventory of High Conservation Value Properties

Map 11 - T24-R9

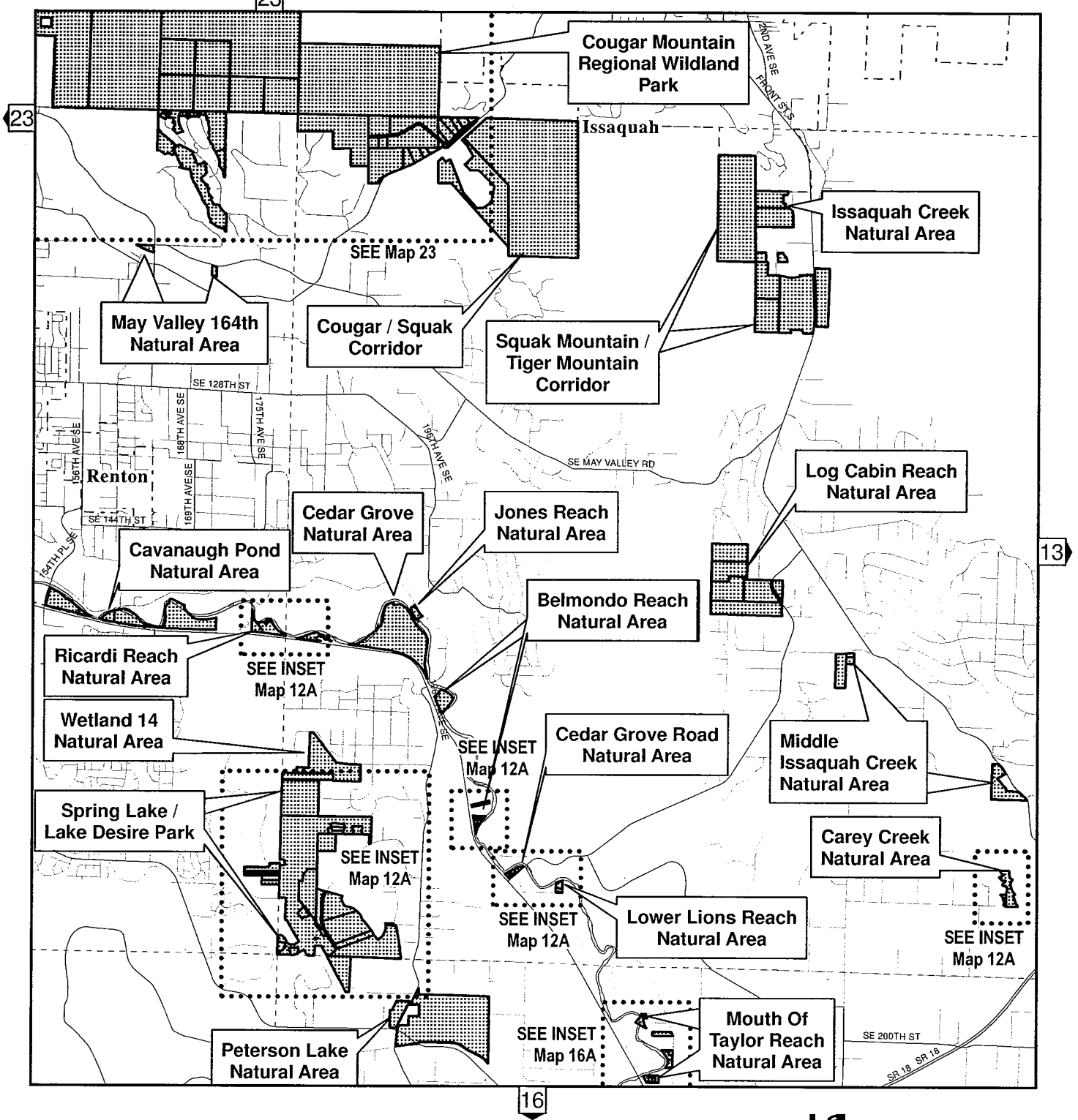


May 27, 2009

-  High Conservation Value Properties
-  Cities
-  Township Lines



The information included on this map has been compiled by King County staff from a variety of sources and is subject to change without notice. King County makes no representations of warranties, express or implied, as to the accuracy, completeness, timeliness, or rights to the use of such information. King County shall not be liable for any general, special, indirect, incidental, or consequential damages including, but not limited to, lost revenues or lost profits resulting from the use or misuse of the information contained on this map. Any sale of this map or information on this map is prohibited except by written permission of King County.






Inventory of High Conservation Value Properties


Map 12 - T23-R6

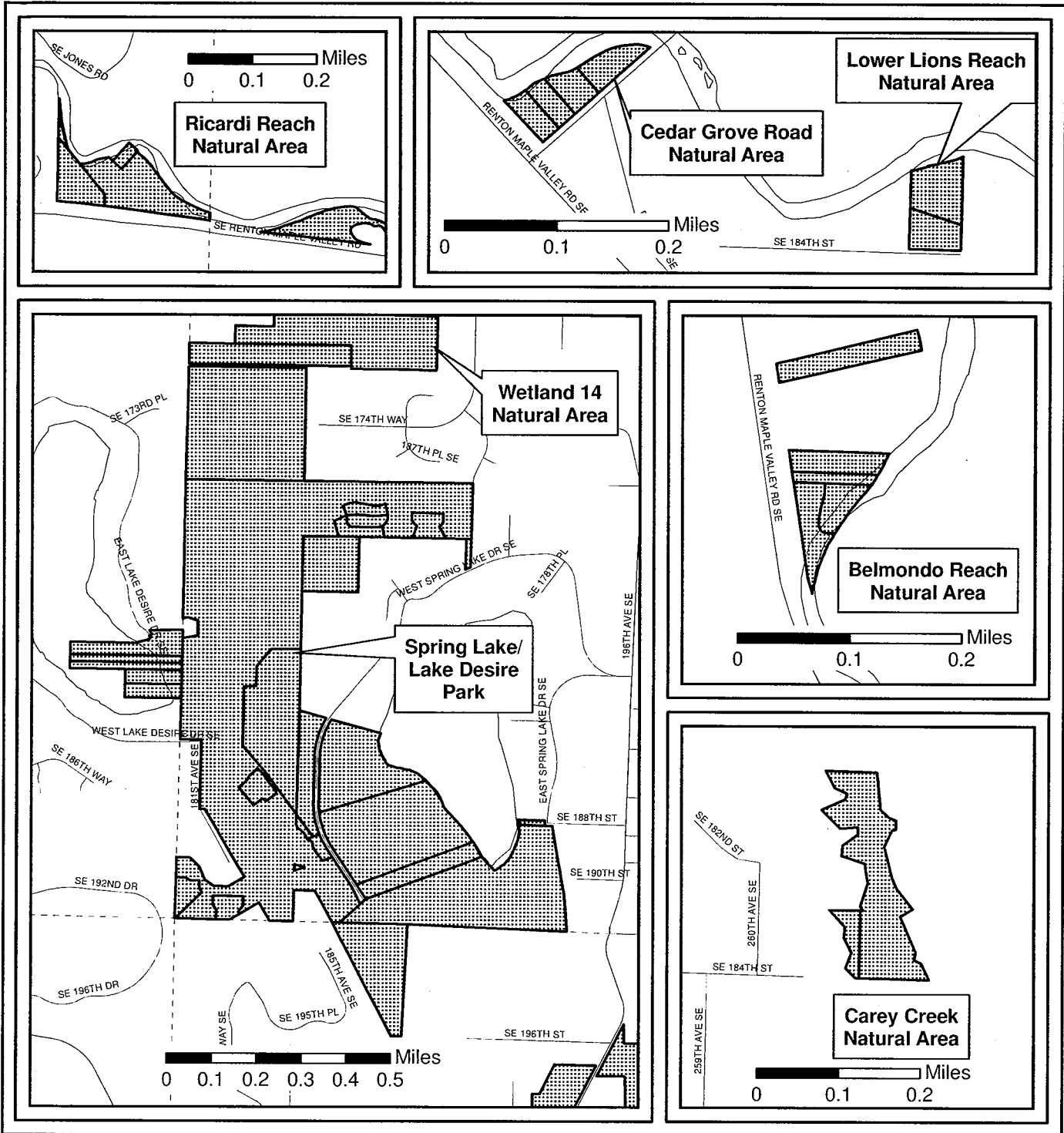


May 27, 2009

-  High Conservation Value Properties
-  Cities
-  Township Lines




The information included on this map has been compiled by King County staff from a variety of sources and is subject to change without notice. King County makes no representations of warranties, express or implied, as to the accuracy, completeness, timeliness, or rights to the use of such information. King County shall not be liable for any general, special, indirect, incidental, or consequential damages including, but not limited to, lost revenues or lost profits resulting from the use or misuse of the information contained on this map. Any sale of this map or information on this map is prohibited except by written permission of King County.





Inventory of High Conservation Value Properties

Map 12A - T23-R6 Insets

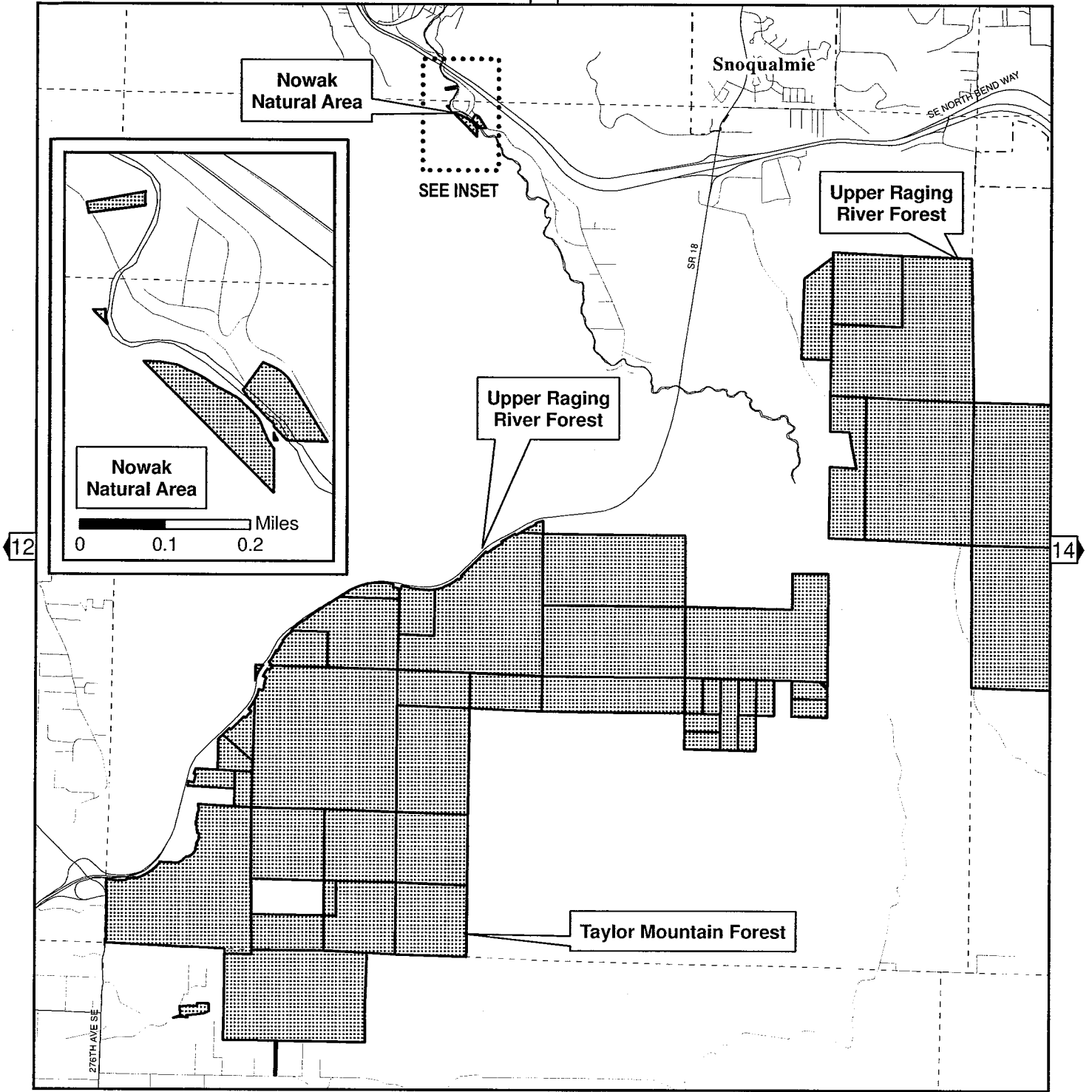
-  High Conservation Value Properties
-  Cities
-  Township Lines

The information included on this map has been compiled by King County staff from a variety of sources and is subject to change without notice. King County makes no representations of warranties, express or implied, as to the accuracy, completeness, timeliness, or rights to the use of such information. King County shall not be liable for any general, special, indirect, incidental, or consequential damages including, but not limited to, lost revenues or lost profits resulting from the use or misuse of the information contained on this map. Any sale of this map or information on this map is prohibited except by written permission of King County.



May 27, 2009









Inventory of High Conservation Value Properties

Map 13 - T23-R7



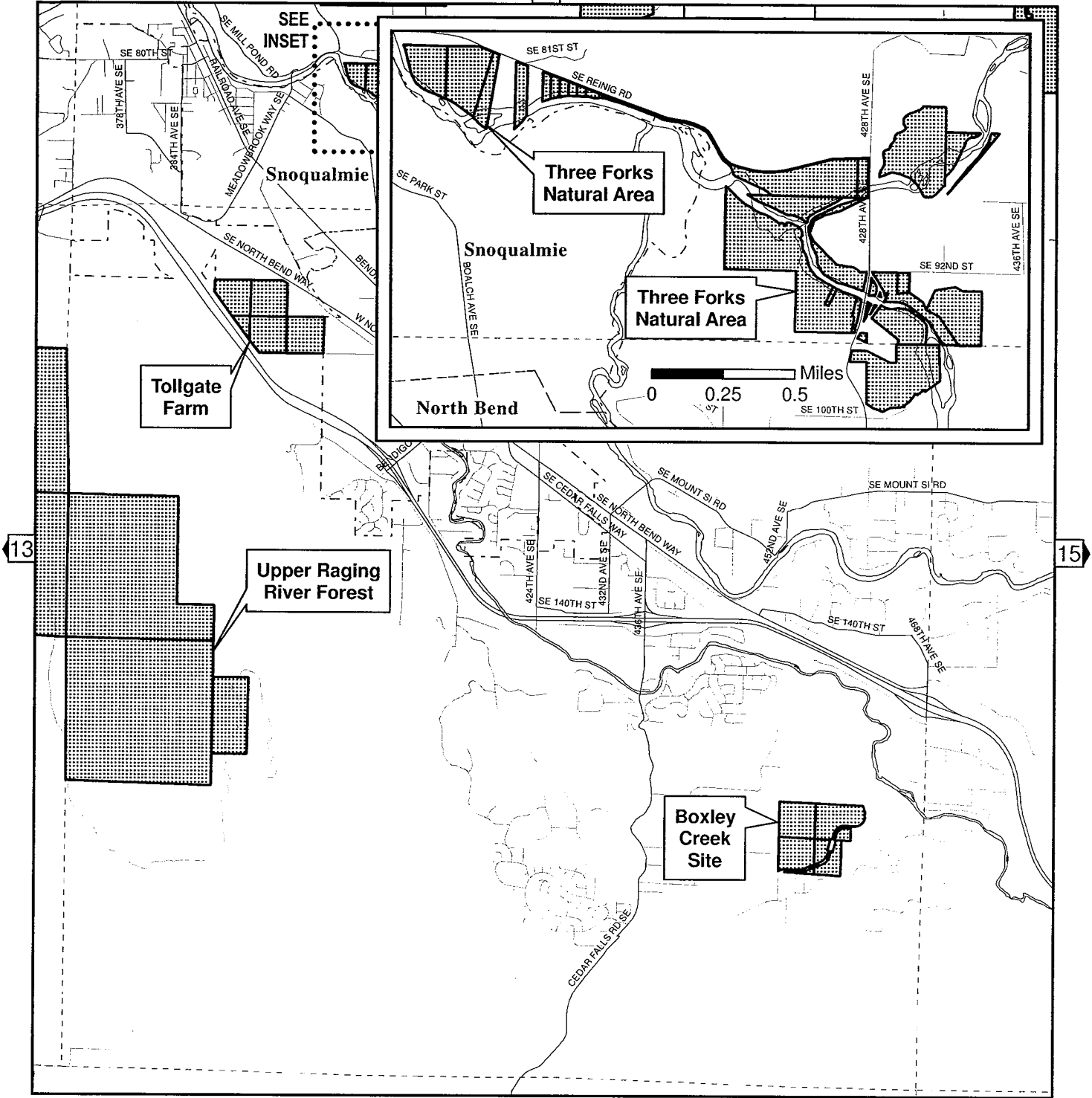
May 27, 2009

-  High Conservation Value Properties
-  Cities
-  Township Lines



The information included on this map has been compiled by King County staff from a variety of sources and is subject to change without notice. King County makes no representations of warranties, express or implied, as to the accuracy, completeness, timeliness, or rights to the use of such information. King County shall not be liable for any general, special, indirect, incidental, or consequential damages including, but not limited to, lost revenues or lost profits resulting from the use or misuse of the information contained on this map. Any sale of this map or information on this map is prohibited except by written permission of King County.

10






Inventory of High Conservation Value Properties

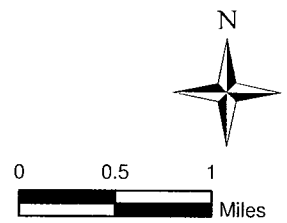
Map 14 - T23-R8



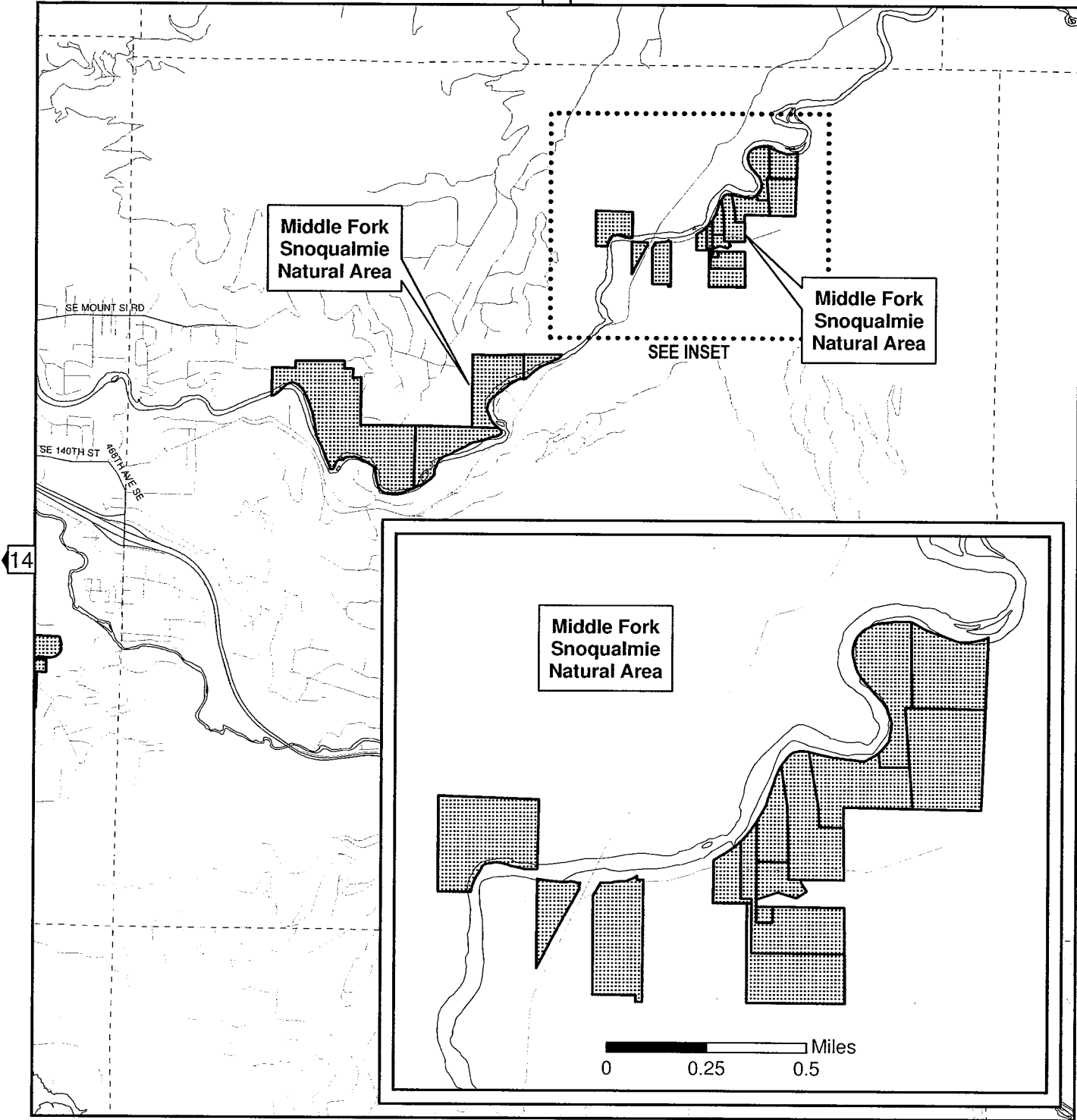
May 27, 2009

-  High Conservation Value Properties
-  Cities
-  Township Lines

The information included on this map has been compiled by King County staff from a variety of sources and is subject to change without notice. King County makes no representations of warranties, express or implied, as to the accuracy, completeness, timeliness, or rights to the use of such information. King County shall not be liable for any general, special, indirect, incidental, or consequential damages including, but not limited to, lost revenues or lost profits resulting from the use or misuse of the information contained on this map. Any sale of this map or information on this map is prohibited except by written permission of King County.



11






Inventory of High Conservation Value Properties


Map 15 - T23-R9

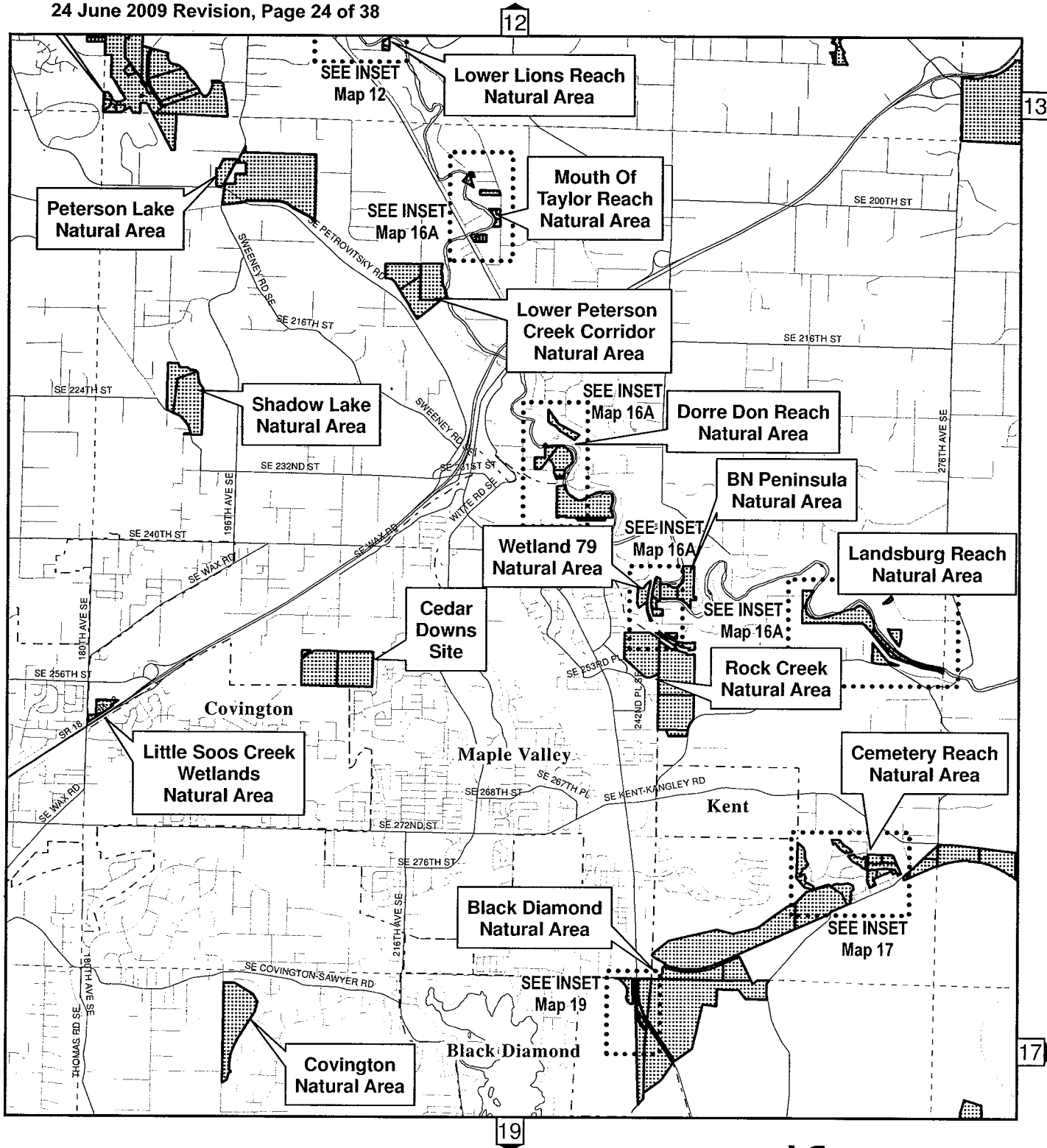


May 27, 2009

-  High Conservation Value Properties
-  Cities
-  Township Lines

The information included on this map has been compiled by King County staff from a variety of sources and is subject to change without notice. King County makes no representations of warranties, express or implied, as to the accuracy, completeness, timeliness, or rights to the use of such information. King County shall not be liable for any general, special, indirect, incidental, or consequential damages including, but not limited to, lost revenues or lost profits resulting from the use or misuse of the information contained on this map. Any sale of this map or information on this map is prohibited except by written permission of King County.









Inventory of High Conservation Value Properties

Map 16 - T22-R6

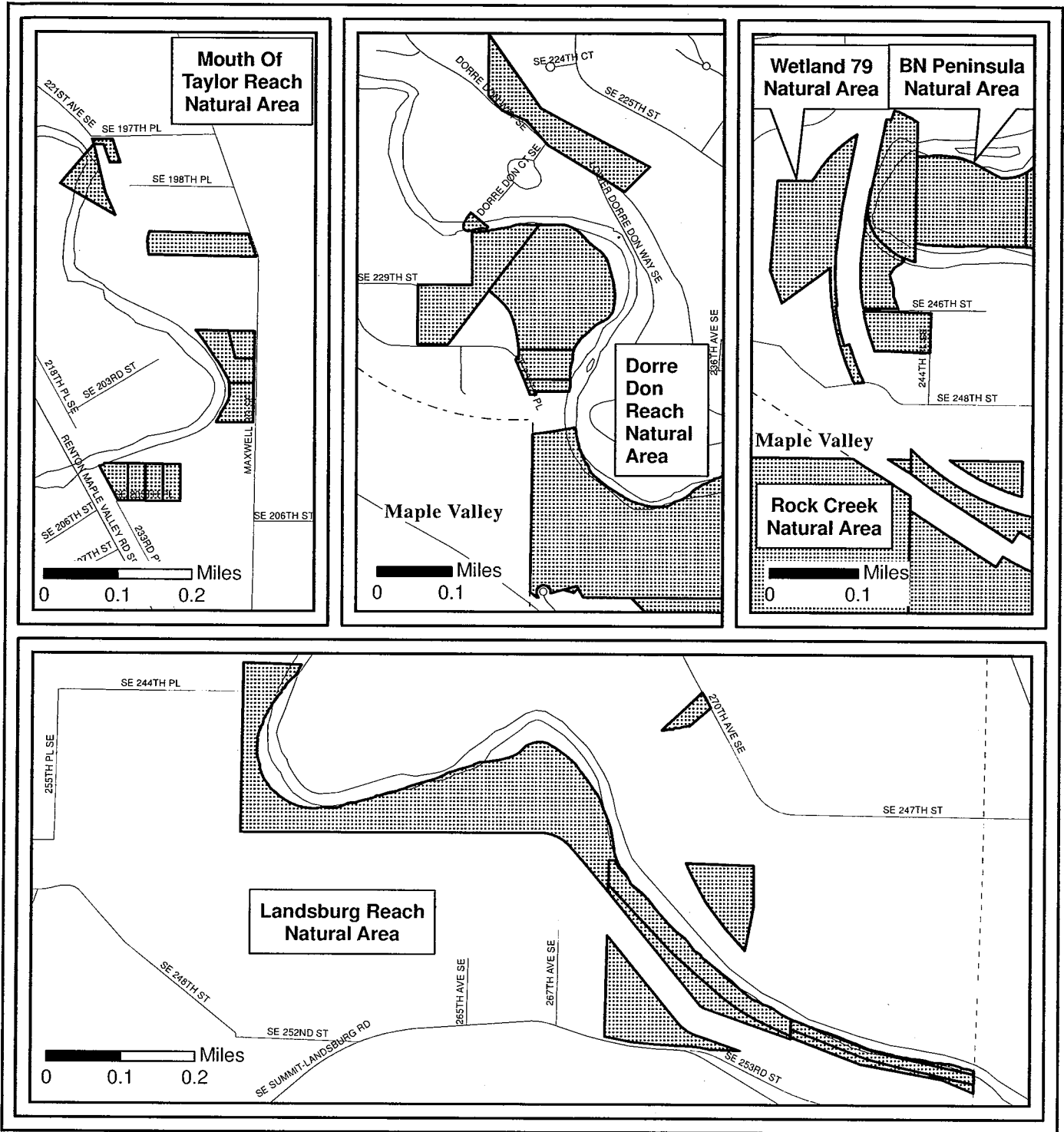


May 27, 2009

-  High Conservation Value Properties
-  Cities
-  Township Lines



The information included on this map has been compiled by King County staff from a variety of sources and is subject to change without notice. King County makes no representations of warranties, express or implied, as to the accuracy, completeness, timeliness, or rights to the use of such information. King County shall not be liable for any general, special, indirect, incidental, or consequential damages including, but not limited to, lost revenues or lost profits resulting from the use or misuse of the information contained on this map. Any sale of this map or information on this map is prohibited except by written permission of King County.






Inventory of High Conservation Value Properties

Map 16A - T22-R6 Insets

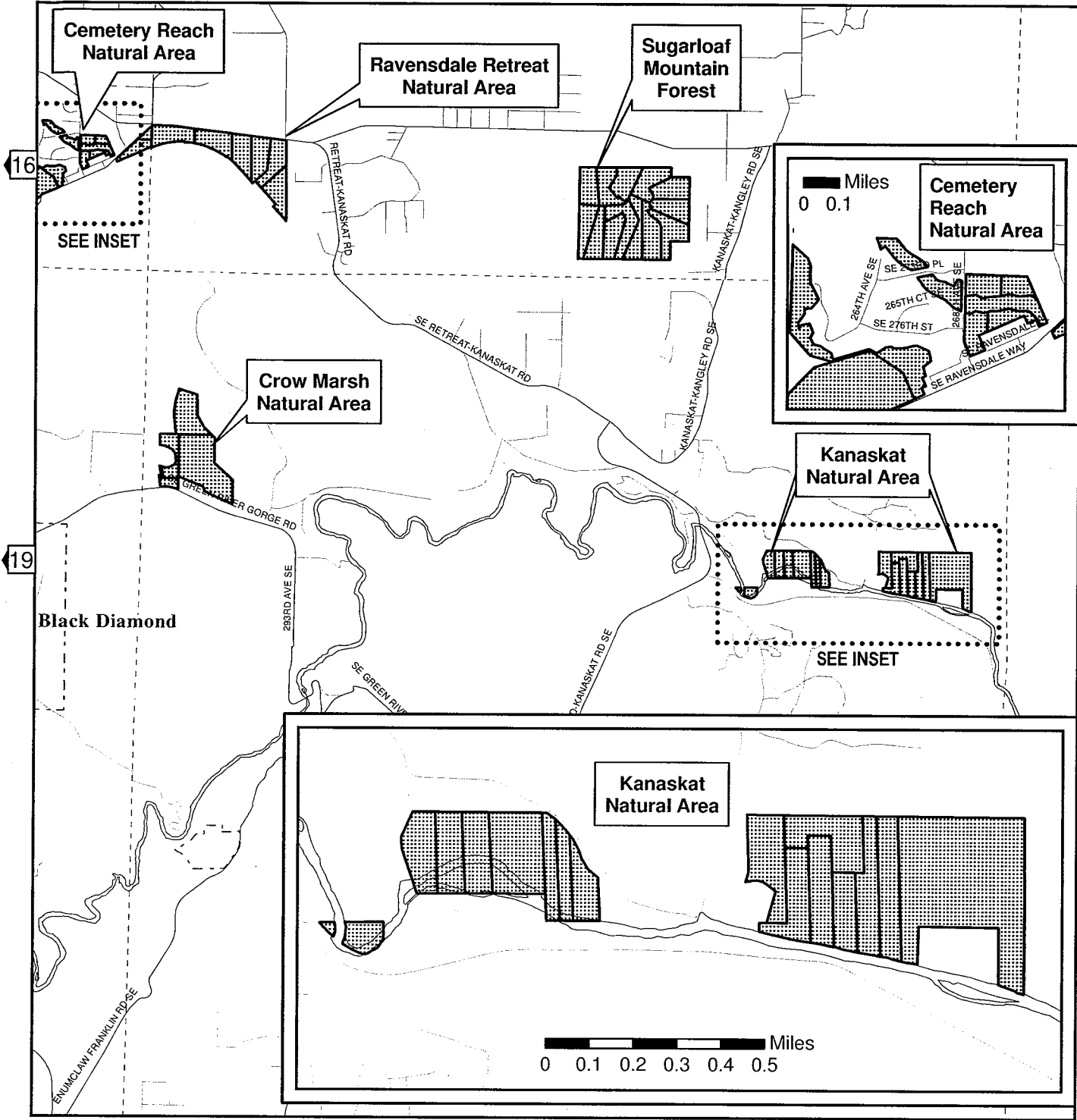


May 27, 2009

-  High Conservation Value Properties
-  Cities
-  Township Lines



The information included on this map has been compiled by King County staff from a variety of sources and is subject to change without notice. King County makes no representations of warranties, express or implied, as to the accuracy, completeness, timeliness, or rights to the use of such information. King County shall not be liable for any general, special, indirect, incidental, or consequential damages including, but not limited to, lost revenues or lost profits resulting from the use or misuse of the information contained on this map. Any sale of this map or information on this map is prohibited except by written permission of King County.






Inventory of High Conservation Value Properties

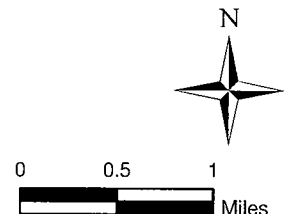
Map 17 - T22-R7, T21-R7

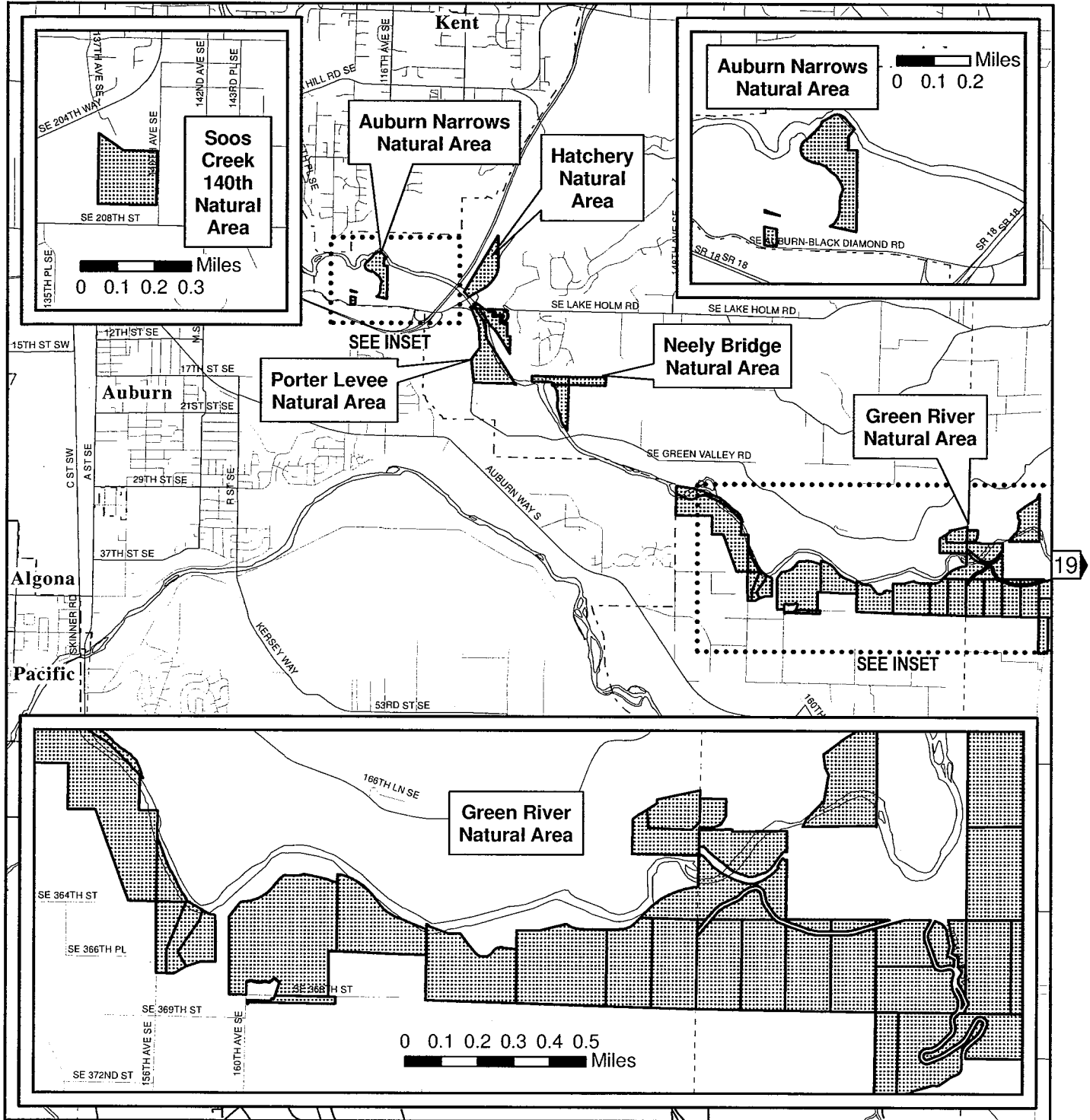


May 27, 2009

-  High Conservation Value Properties
-  Cities
-  Township Lines

The information included on this map has been compiled by King County staff from a variety of sources and is subject to change without notice. King County makes no representations of warranties, express or implied, as to the accuracy, completeness, timeliness, or rights to the use of such information. King County shall not be liable for any general, special, indirect, incidental, or consequential damages including, but not limited to, lost revenues or lost profits resulting from the use or misuse of the information contained on this map. Any sale of this map or information on this map is prohibited except by written permission of King County.








Inventory of High Conservation Value Properties

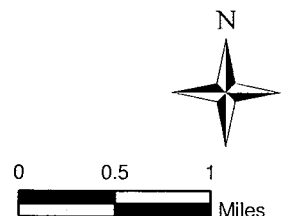
Map 18 - T21-R5

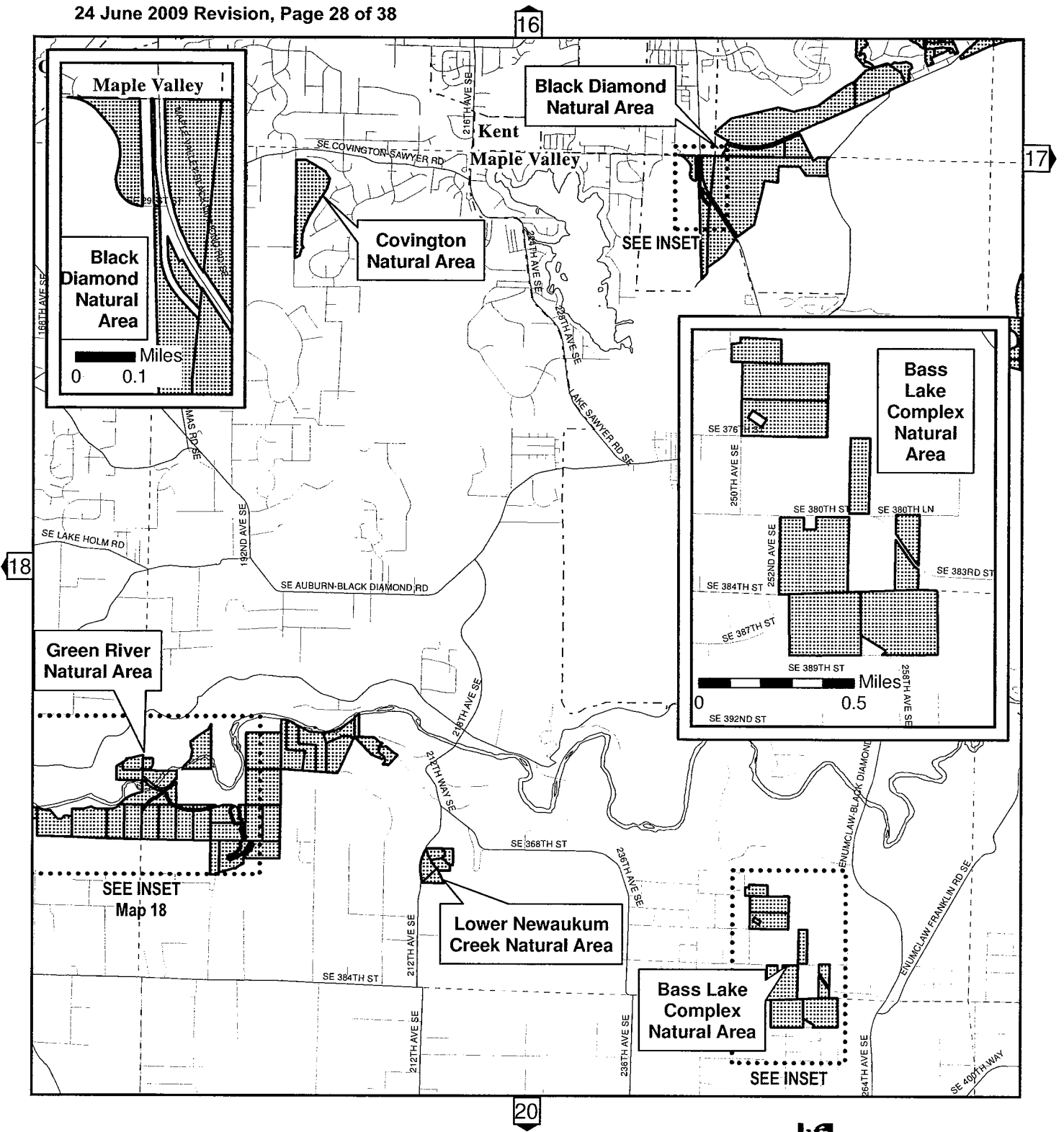


May 27, 2009

-  High Conservation Value Properties
-  Cities
-  Township Lines

The information included on this map has been compiled by King County staff from a variety of sources and is subject to change without notice. King County makes no representations of warranties, express or implied, as to the accuracy, completeness, timeliness, or rights to the use of such information. King County shall not be liable for any general, special, indirect, incidental, or consequential damages including, but not limited to, lost revenues or lost profits resulting from the use or misuse of the information contained on this map. Any sale of this map or information on this map is prohibited except by written permission of King County.








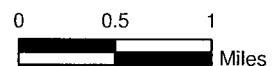
Inventory of High Conservation Value Properties

Map 19 - T21-R6

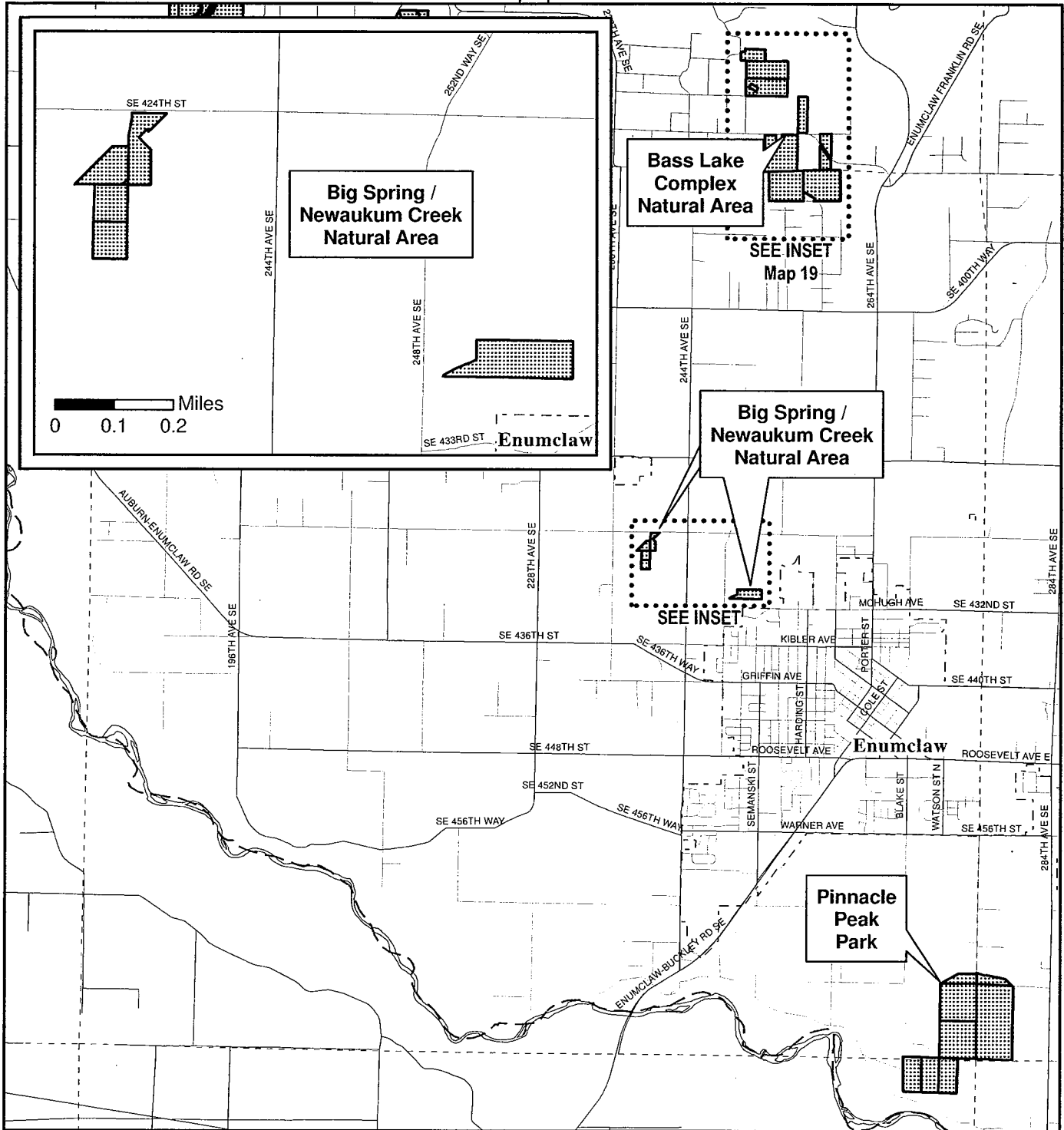


May 27, 2009

-  High Conservation Value Properties
-  Cities
-  Township Lines



The information included on this map has been compiled by King County staff from a variety of sources and is subject to change without notice. King County makes no representations of warranties, express or implied, as to the accuracy, completeness, timeliness, or rights to the use of such information. King County shall not be liable for any general, special, indirect, incidental, or consequential damages including, but not limited to, lost revenues or lost profits resulting from the use or misuse of the information contained on this map. Any sale of this map or information on this map is prohibited except by written permission of King County.






Inventory of High Conservation Value Properties


Map 20 - T20-R6

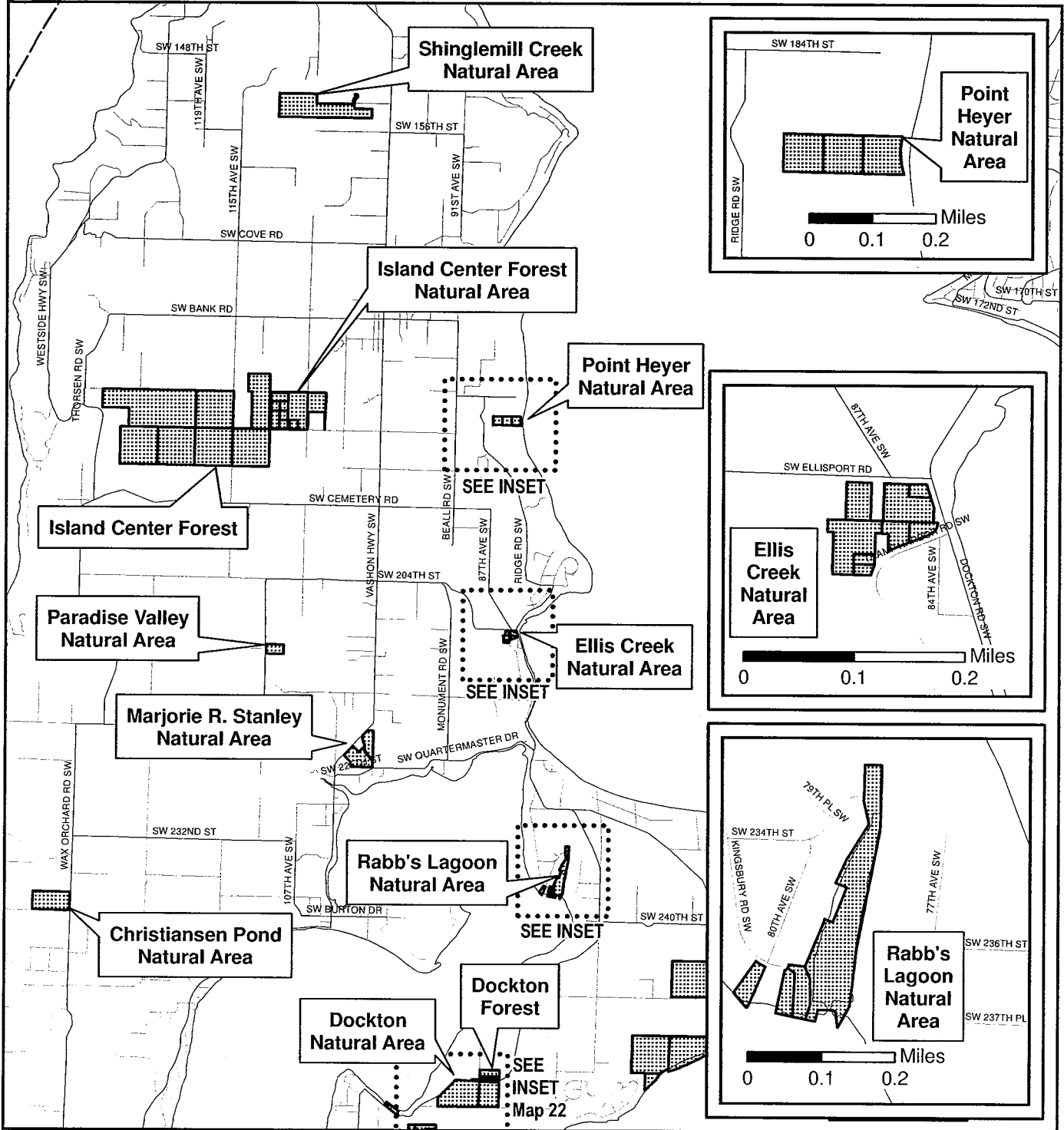


May 27, 2009

-  High Conservation Value Properties
-  Cities
-  Township Lines


The information included on this map has been compiled by King County staff from a variety of sources and is subject to change without notice. King County makes no representations of warranties, express or implied, as to the accuracy, completeness, timeliness, or rights to the use of such information. King County shall not be liable for any general, special, indirect, incidental, or consequential damages including, but not limited to, lost revenues or lost profits resulting from the use or misuse of the information contained on this map. Any sale of this map or information on this map is prohibited except by written permission of King County.





Inventory of High Conservation Value Properties

Map 21 - Vashon North

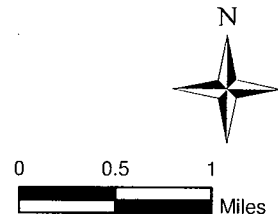
 High Conservation Value Properties

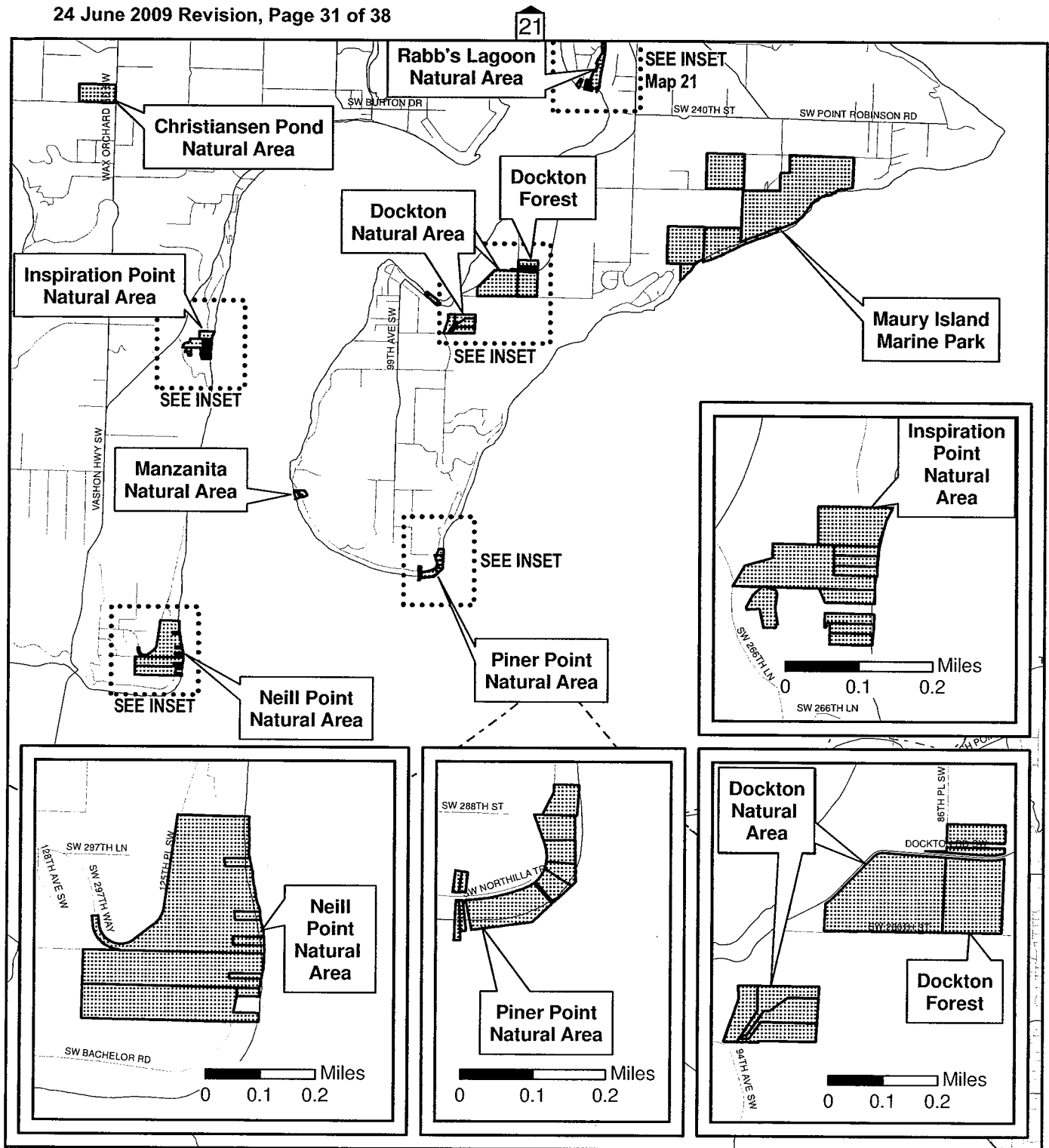
The information included on this map has been compiled by King County staff from a variety of sources and is subject to change without notice. King County makes no representations of warranties, express or implied, as to the accuracy, completeness, timeliness, or rights to the use of such information. King County shall not be liable for any general, special, indirect, incidental, or consequential damages including, but not limited to, lost revenues or lost profits resulting from the use or misuse of the information contained on this map. Any sale of this map or information on this map is prohibited except by written permission of King County.

\\gisnas1\projects\kcgis\client_services\d\ncp_director\09058_openspaceord\CharterAmendmen\Maps2P21.mxd

 **King County**
GIS CENTER

May 27, 2009





Inventory of High Conservation Value Properties

Map 22 - Vashon South



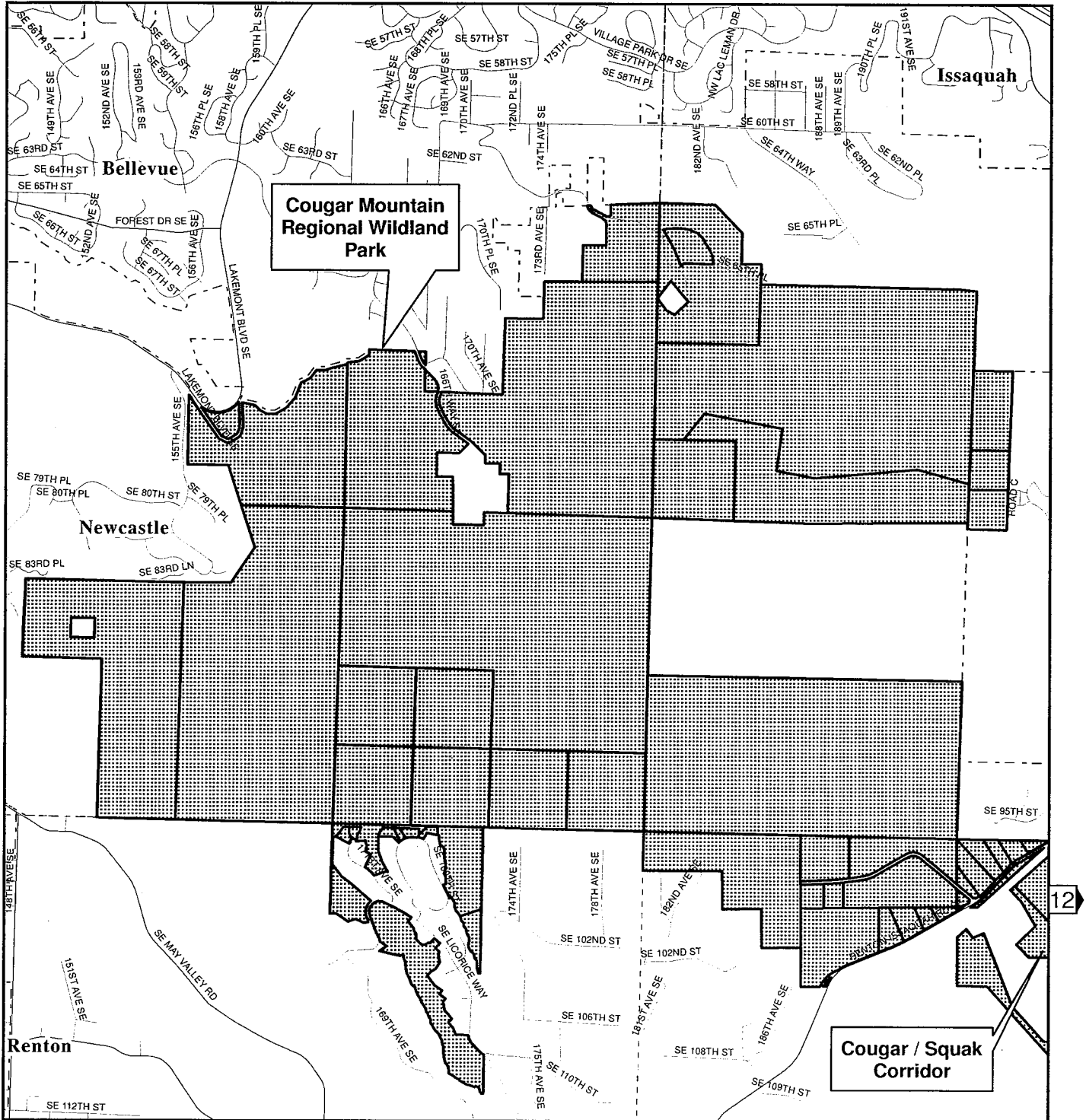
May 27, 2009

High Conservation Value Properties






0 0.5 1 Miles

The information included on this map has been compiled by King County staff from a variety of sources and is subject to change without notice. King County makes no representations of warranties, express or implied, as to the accuracy, completeness, timeliness, or rights to the use of such information. King County shall not be liable for any general, special, indirect, incidental, or consequential damages including, but not limited to, lost revenues or lost profits resulting from the use or misuse of the information contained on this map. Any sale of this map or information on this map is prohibited except by written permission of King County.



Inventory of High Conservation Value Properties

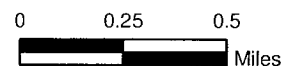
Map 23 - Cougar Mountain

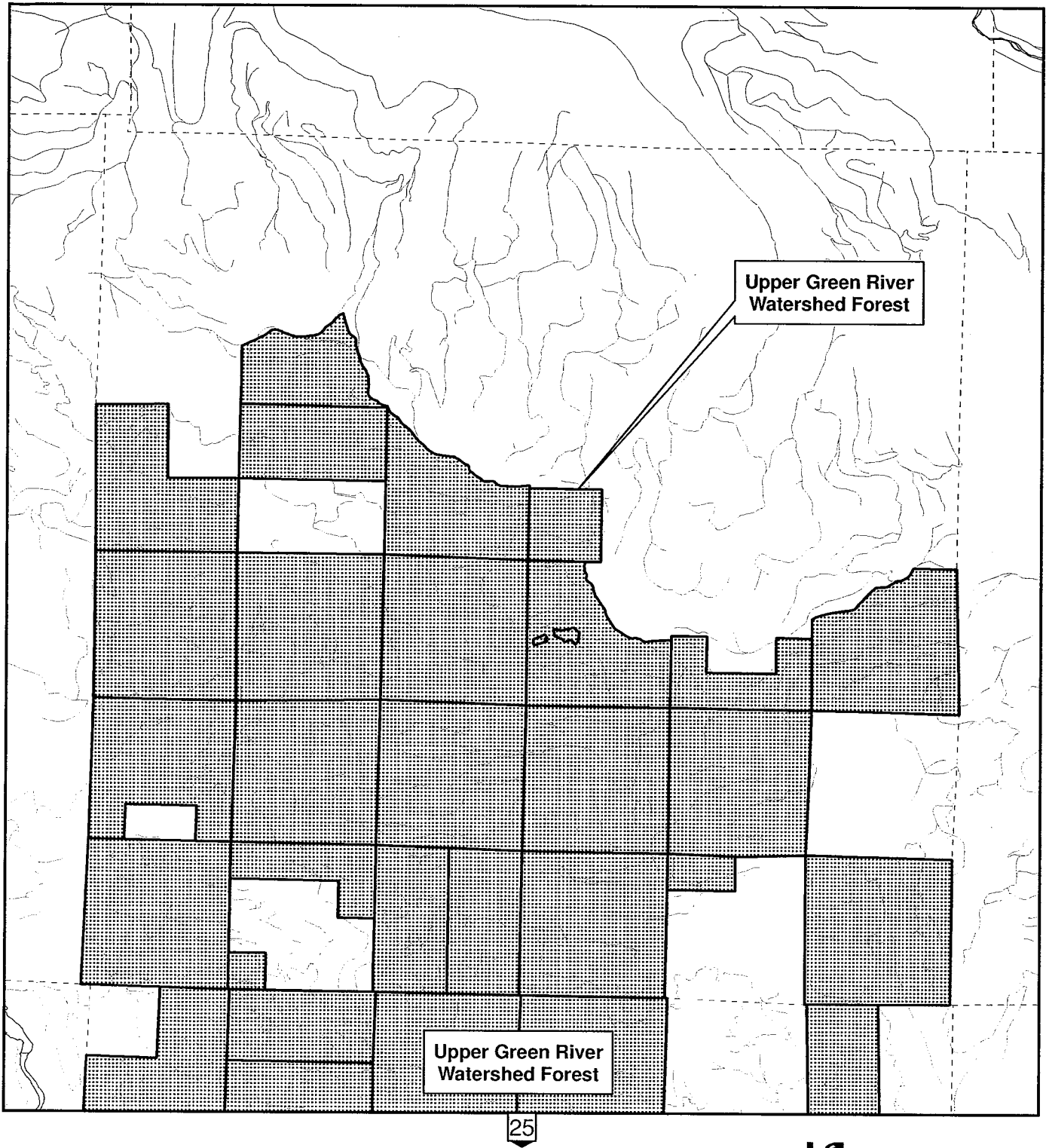
-  High Conservation Value Properties
-  Cities
-  Township Lines

The information included on this map has been compiled by King County staff from a variety of sources and is subject to change without notice. King County makes no representations of warranties, express or implied, as to the accuracy, completeness, timeliness, or rights to the use of such information. King County shall not be liable for any general, special, indirect, incidental, or consequential damages including, but not limited to, lost revenues or lost profits resulting from the use or misuse of the information contained on this map. Any sale of this map or information on this map is prohibited except by written permission of King County.



May 27, 2009








Inventory of High Conservation Value Properties


Map 24 - T21-R9

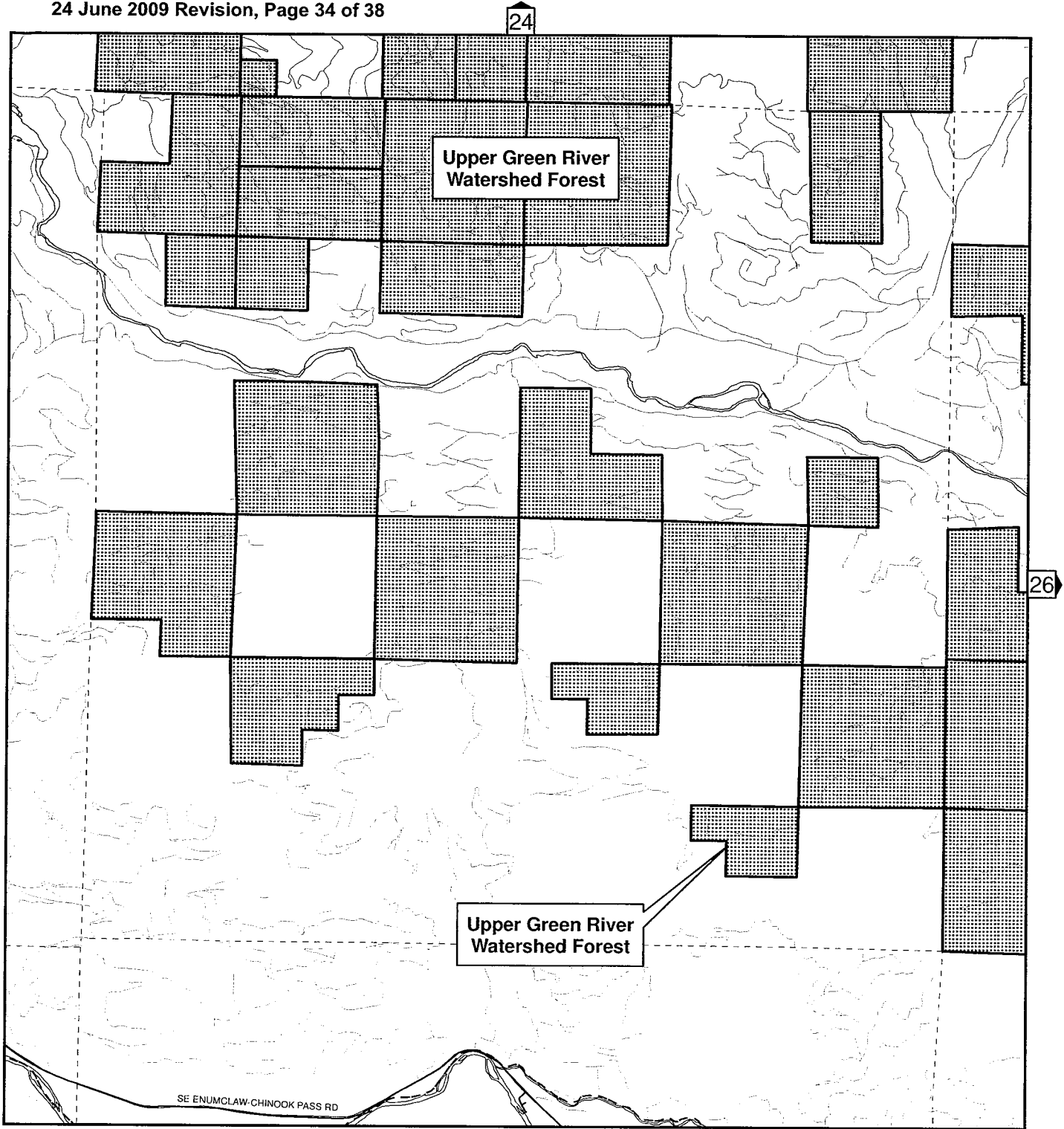


May 27, 2009

-  High Conservation Value Properties
-  Cities
-  Township Lines

The information included on this map has been compiled by King County staff from a variety of sources and is subject to change without notice. King County makes no representations of warranties, express or implied, as to the accuracy, completeness, timeliness, or rights to the use of such information. King County shall not be liable for any general, special, indirect, incidental, or consequential damages including, but not limited to, lost revenues or lost profits resulting from the use or misuse of the information contained on this map. Any sale of this map or information on this map is prohibited except by written permission of King County.








Inventory of High Conservation Value Properties


Map 25 - T20-R9

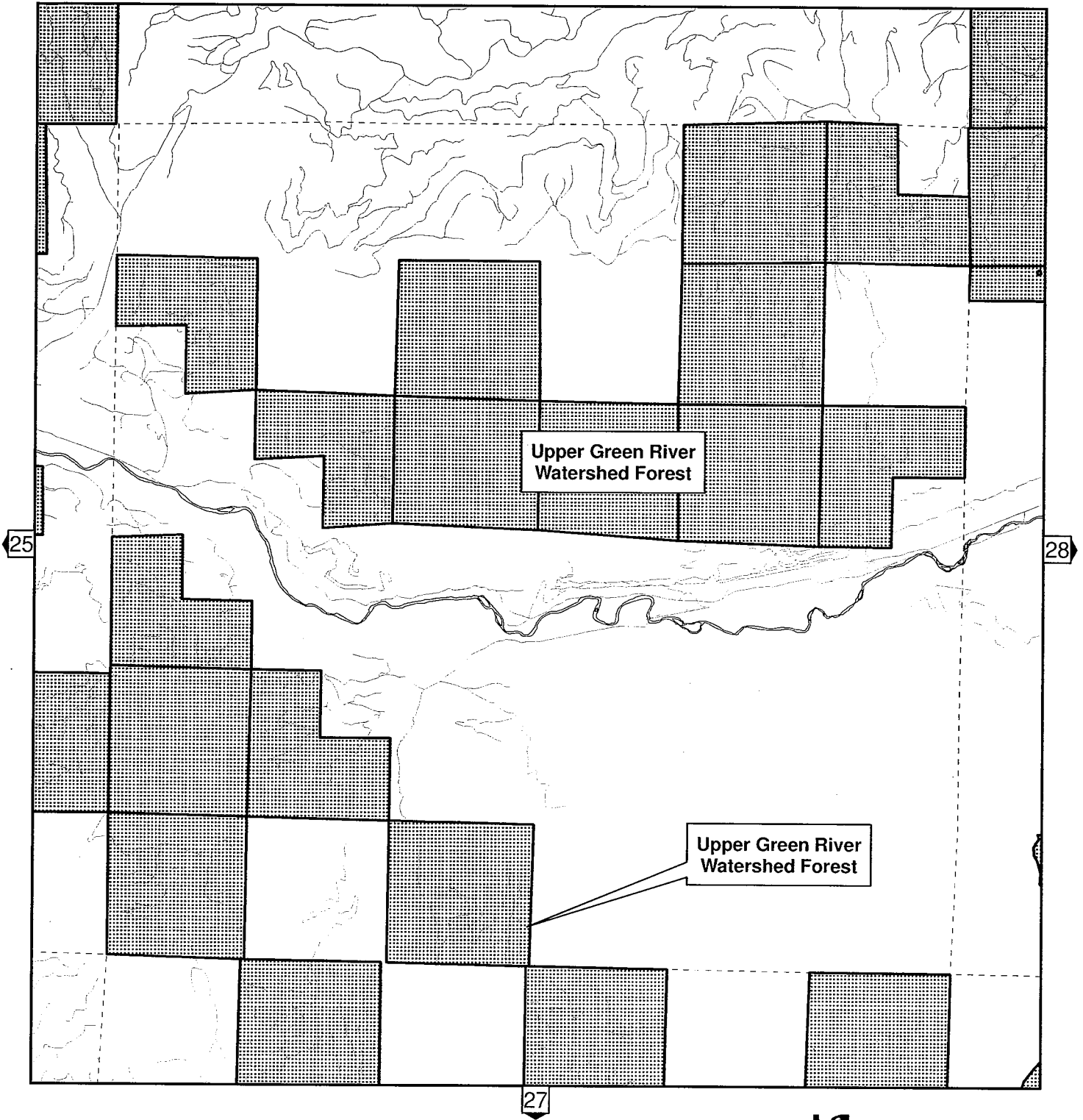


May 27, 2009

-  High Conservation Value Properties
-  Cities
-  Township Lines

The information included on this map has been compiled by King County staff from a variety of sources and is subject to change without notice. King County makes no representations of warranties, express or implied, as to the accuracy, completeness, timeliness, or rights to the use of such information. King County shall not be liable for any general, special, indirect, incidental, or consequential damages including, but not limited to, lost revenues or lost profits resulting from the use or misuse of the information contained on this map. Any sale of this map or information on this map is prohibited except by written permission of King County.








Inventory of High Conservation Value Properties


Map 26 - T20-R10

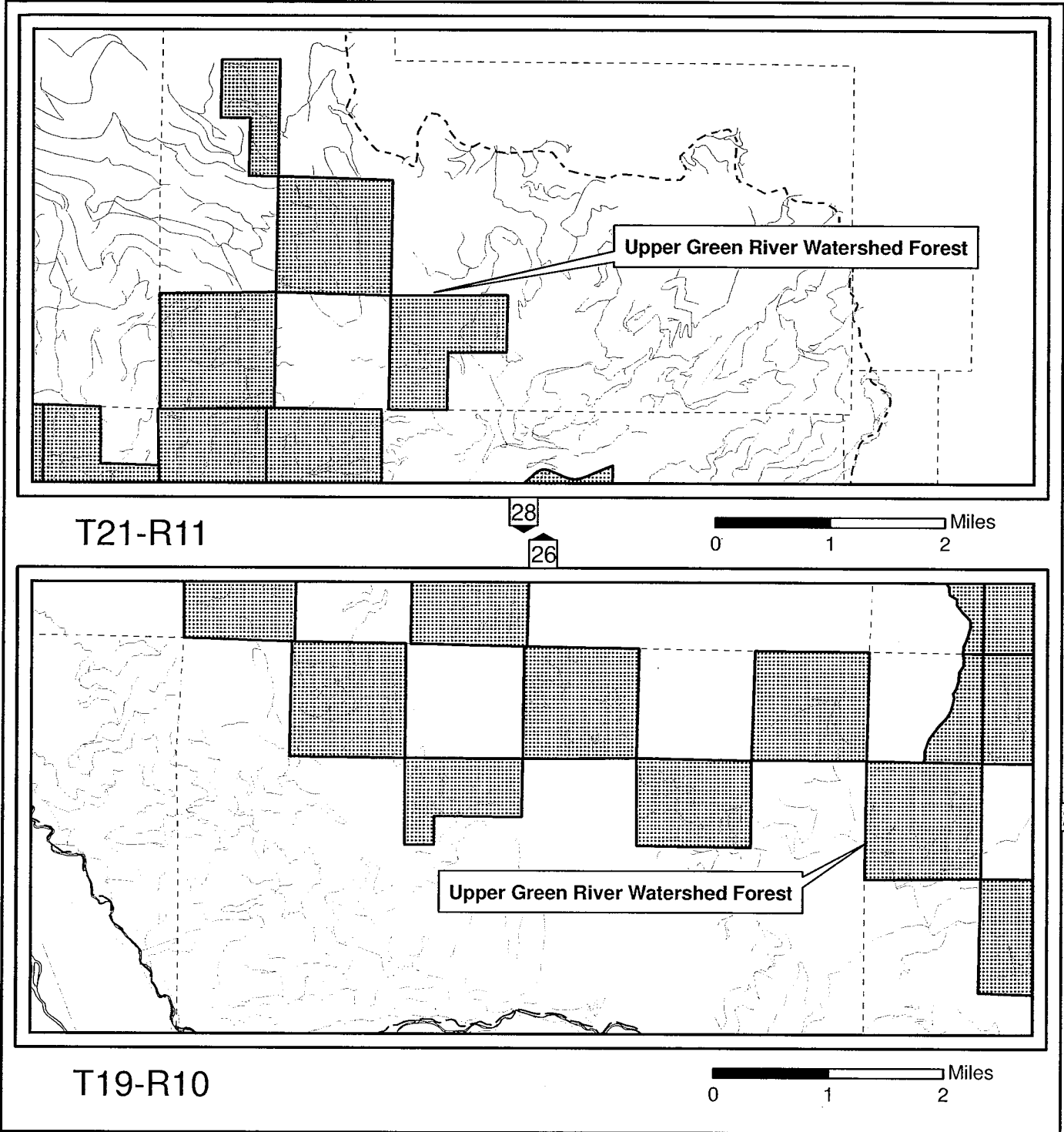
 **King County**
GIS CENTER

May 27, 2009

-  High Conservation Value Properties
-  Cities
-  Township Lines

The information included on this map has been compiled by King County staff from a variety of sources and is subject to change without notice. King County makes no representations of warranties, express or implied, as to the accuracy, completeness, timeliness, or rights to the use of such information. King County shall not be liable for any general, special, indirect, incidental, or consequential damages including, but not limited to, lost revenues or lost profits resulting from the use or misuse of the information contained on this map. Any sale of this map or information on this map is prohibited except by written permission of King County.








Inventory of High Conservation Value Properties

Map 27 - T21-R11, T19-R10



May 27, 2009

-  High Conservation Value Properties
-  Cities
-  Township Lines



The information included on this map has been compiled by King County staff from a variety of sources and is subject to change without notice. King County makes no representations of warranties, express or implied, as to the accuracy, completeness, timeliness, or rights to the use of such information. King County shall not be liable for any general, special, indirect, incidental, or consequential damages including, but not limited to, lost revenues or lost profits resulting from the use or misuse of the information contained on this map. Any sale of this map or information on this map is prohibited except by written permission of King County.

27

Upper Green River
Watershed Forest

26

Upper Green River
Watershed Forest

SE ENUMCLAW-CHINOOK PASS RD




29

Inventory of High Conservation Value Properties


Map 28 - T20-R11



May 27, 2009

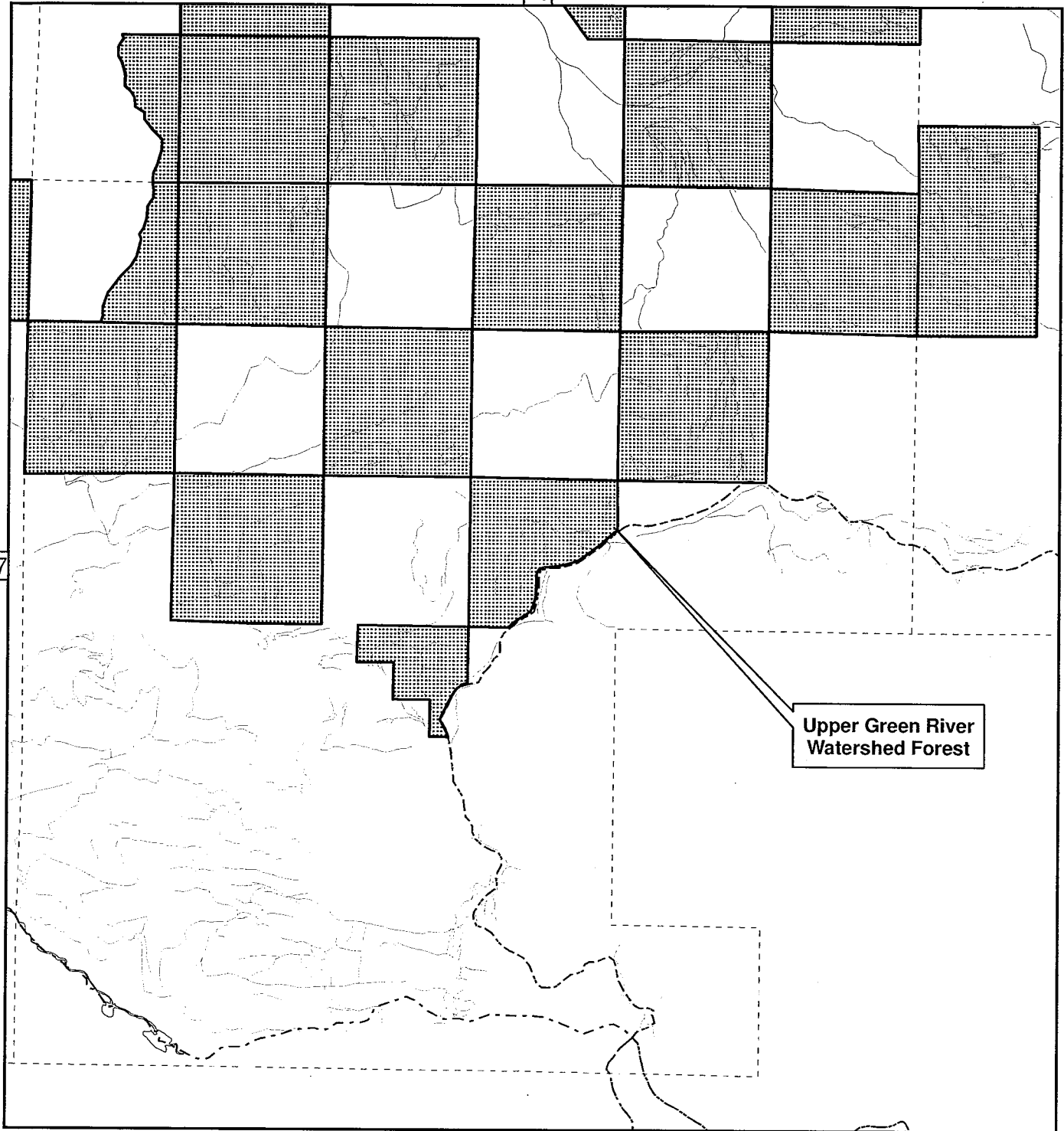
-  High Conservation Value Properties
-  Cities
-  Township Lines

The information included on this map has been compiled by King County staff from a variety of sources and is subject to change without notice. King County makes no representations of warranties, express or implied, as to the accuracy, completeness, timeliness, or rights to the use of such information. King County shall not be liable for any general, special, indirect, incidental, or consequential damages including, but not limited to, lost revenues or lost profits resulting from the use or misuse of the information contained on this map. Any sale of this map or information on this map is prohibited except by written permission of King County.



28

27






Upper Green River Watershed Forest

Inventory of High Conservation Value Properties

Map 29- T19-R11



May 27, 2009

-  High Conservation Value Properties
-  Cities
-  Township Lines

The information included on this map has been compiled by King County staff from a variety of sources and is subject to change without notice. King County makes no representations of warranties, express or implied, as to the accuracy, completeness, timeliness, or rights to the use of such information. King County shall not be liable for any general, special, indirect, incidental, or consequential damages including, but not limited to, lost revenues or lost profits resulting from the use or misuse of the information contained on this map. Any sale of this map or information on this map is prohibited except by written permission of King County.

