



KING COUNTY

1200 King County Courthouse
516 Third Avenue
Seattle, WA 98104

Signature Report

October 16, 2006

Ordinance 15613

Proposed No. 2006-0202.1

Sponsors Constantine, Hague and Dunn

1 AN ORDINANCE relating to the annexation of
2 approximately 79.2 acres of land into the Soos Creek Water
3 and Sewer District, known as P-366-S Annexation, for the
4 purpose of providing sewer service for future development.

5
6

7 **STATEMENT OF FACTS:**

- 8 1. A notice of intention proposing the annexation of approximately 79.2
9 acres of land into the Soos Creek Water and Sewer District, known as P-
10 366-S, for the purpose of providing sewer service for future development
11 was filed with the county council on April 7, 2006.
- 12 2. Soos Creek Water and Sewer District has found the petition for transfer
13 to be sufficient and has concurred with the proposed transfer in Resolution
14 No. 2789-S, passed on March 1, 2006.
- 15 3. Soos Creek Water and Sewer District filed a Determination of
16 Nonsignificance on the proposed annexation dated _____.
- 17 4. The utilities technical review committee recommended county council

18 approval of the proposed annexation.

19 5. The county council held the legally required public hearing and has
20 considered the criteria in RCW 57.02.040.

21 BE IT ORDAINED BY THE COUNCIL OF KING COUNTY:

22 SECTION 1. The annexation of approximately 79.2 acres of land into Soos
23 Creek Water and Sewer District for the purpose of providing sewer service for future
24 development described in Attachment A of this ordinance is approved. Approval of this
25 proposed annexation is consistent with RCW 57.02.040.

26 SECTION 2. Soos Creek Water and Sewer District is the appropriate entity to
27 serve the area proposed to be annexed.


28 SECTION 3. Completion of this annexation does not constitute county approval
29 or disapproval of any other permits, certifications or actions necessary to provide service
30 to this annexation area.

31


Ordinance 15613 was introduced on 5/1/2006 and passed by the Metropolitan King
County Council on 10/16/2006, by the following vote:

Yes: 9 - Mr. Phillips, Mr. von Reichbauer, Ms. Lambert, Mr. Dunn, Mr.
Ferguson, Mr. Gossett, Ms. Hague, Mr. Constantine and Ms. Patterson
No: 0
Excused: 0

KING COUNTY COUNCIL
KING COUNTY, WASHINGTON


Larry Phillips, Chair


ATTEST:



Anne Noris, Clerk of the Council

RECEIVED
2006 OCT 27 PM 4:26
CLERK
KING COUNTY COUNCIL

APPROVED this 27th day of October, 2006.



Ron Sims, County Executive

Attachments A. Legal Description--Soos Creek Water and Sewer District

SOOS CREEK WATER & SEWER DISTRICT

**PETITION FOR ANNEXATION NO. P-366S
(SEWER SERVICE AREA)
KING COUNTY, WASHINGTON**

Beginning at the Northwest corner of the Northeast quarter of the Northwest quarter of Section 25, Township 22 North, Range 5 East, W.M., King County, Washington, said point being on the existing corporate boundary for Soos Creek Water & Sewer District;

Thence easterly along the North line of said Section 25 to its intersection with the West line of the East half of the West half of the Northwest quarter of the Northeast quarter, said point being on the existing corporate boundary for Soos Creek Water & Sewer District;

Thence southerly along said West line to the South line of the North half of said Northeast quarter of said Section 25, said point being on the existing corporate boundary for Soos Creek Water & Sewer District;

Thence westerly along said South line to the East line of the Northwest quarter of said Section 25;

Thence southerly along said East line to the Northeast corner of the Plat of Suncrest Park No. 3, as recorded in Volume 85 of plats, pages 57 and 58, records of King County, Washington;

Thence westerly along the North line of said Plat of Suncrest Park No. 3 to the East line of the Southwest quarter of the Northwest quarter of said Section 25;

Thence northerly along said East line to its intersection with the easterly extension of the North line of the Plat of Knell's Knoll, as recorded in Volume 93 of plats, pages 40 & 41, records of King County, Washington, said point being on the existing corporate boundary for Soos Creek Water & Sewer District;

Thence continuing northerly along said East line and along the West line of the Northeast quarter of the Northwest quarter of said Section 25 to the Northwest corner of said Northeast quarter of the Northwest quarter of Section 25, Township 22 North, range 5 East, W.M., King County, Washington and the Point of Beginning of this description.