







Proposed Application of Clearing Limits

-  Urban Growth Area (UGA) Boundary
-  Forest Production District (FPD) Boundary
-  Clearing Limits
-  Clearing Limits with RSRA-based Public Facility Limitations
-  Clearing Limits within FPD
-  Incorporated Areas

King County
 Department of Development and Environmental Services
DDES Geographic Information System



This map is intended for planning purposes only and is not guaranteed to show accurate measurements.