



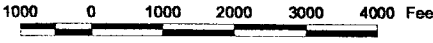


Amendment to King County Zoning Map

-  Areas of Zoning Change
-  Main Roads
-  Parcels
-  Lakes and Rivers

UR-P-SO = Urban Reserve, with P-Suffixes and Special Overlays

RA-5-P-SO = Rural Area, One Dwelling Unit per 5 Acres, with P-Suffixes and Special Overlays



NOTICE NOTICE NOTICE NOTICE

This map has been prepared from various sources and will change over time without notice. King County assumes no responsibility or legal liability in relation to the accuracy, completeness, reliability, timeliness, usefulness or the availability for lawful use and copying of this map or any information available on it. The information on this map is provided on an "AS IS", "AS AVAILABLE" and "WITH ALL FAULTS" basis and neither King County nor any of its officials and employees makes any warranty of any kind, express or implied, including but not limited to any warranty of merchantability or fitness for a particular purpose. Your sale of this map or information on this map is prohibited except by written permission of King County.