

SUPPLEMENTAL DOCUMENT 1
Inventory - Detailed 2020 Update Information Package

This "Inventory - Detailed 2020 Update Information Package" is a redline version of what has been provided in Attachment A "High Conservation Value Property Inventory." This package consists of:

- A table that details the 2020 inventory list changes (using red underline/strikethrough text as further explained below)
- A set of maps that detail the 2020 inventory map changes

The 2020 update to the High Conservation Value Property Inventory adds acreage to 40 sites that were already included in the inventory, and adds 20 new sites to the inventory. The update adds 2,116 acres in fee and 434 acres in easement.

The updated High Conservation Value Property Inventory includes 125 sites, with a total acreage of 18,679 acres in fee and 143,011 acres in easement. 124 of these sites are in the Parks inventory (some have Transfer of Development Rights (TDR) property interests); one is solely in the TDR inventory (Camp River Reach).

The Inventory of High Conservation Value Properties consists of this table and the attached map delineations. While the table provides parcel numbers and acquisition deed recording numbers, such information is for reference purposes only and is not intended to delineate the actual boundaries of the inventoried property interest; the actual boundaries are delineated on the maps.

The inventory was created from King County DNRP Parks & TDR property inventory as of 12/31/2020. Technical corrections to fix errors in the earlier inventory's parcel boundaries, parcel numbers, and site names have been integrated into this updated inventory.

For each inventoried property interest, this table identifies:

- (1) The official name of the site (noting, where applicable, if just a portion of the site is included). New sites and changes to site names are shown in red underline text.
- (2) The following acreage information broken down by the following acreage categories:
 - (a) "2009 acres (unchanged)" where the 2009 parcel acreage is unchanged by technical corrections;
 - (b) "2009 acres with technical corrections (originally XX.XX fee or easement acres)" where the 2009 acreage has been updated when technical corrections produced a net change in acreage - typically only noted when greater than 1/100th of an acre (red underline);
 - (c) "2015 acres (unchanged)" where the 2015 parcel acreage is unchanged by technical corrections;
 - (d) "2015 acres with technical corrections (originally XX.XX fee or easement acres)" where the 2015 acreage has been updated when technical corrections produced a net change in acreage - typically only noted when greater than 1/100th of an acre (red underline);
 - (e) "2020 acres" identifying the acres added in the current update (red underline);
 - (f) "Updated acres" identifying the final site acreage on inventory after the 2020 update is made (red underline).
- (3) The type of property interest owned by King County (fee or easement).
- (4) The recording number of the deed(s) by which the inventoried property interest was acquired.
- (5) The parcel number(s) on which the inventoried property interest is located (including -HYDR and -ROAD listings at Snoqualmie Forest & Upper Green River Watershed Forest where our deed includes hydrological features or roads located outside of actual assessor parcel boundaries, and where that entire -HYDR or -ROAD parcel is owned by King County under said deed).

Site Name	Acreage Categories	Acres (Fee)	Acres (Easement)	Fee or Easement	Acquisition Deed Recording Numbers	Parcel Numbers
Ames Lake Forest	2009 acres (unchanged)	0.00	425.38	easement	20020731002593	1725079011
				easement	20020731002593	1725079063
				easement	20020731002593	1725079065
				easement	20020731002593	1725079066
				easement	20020731002593	1725079067
				easement	20020731002593	1725079068
				easement	20020731002593	1725079069
				easement	20020731002593	1825079016
				easement	20020731002593	1825079091
				easement	20020731002593	2025079001
				easement	20020731002593	2025079002
				easement	20020731002593	2025079005
				easement	20021230003439	2025079006
				easement	20020731002593	2025079007
				easement	20020731002593	2025079008
				easement	20020731002593	2025079075
				easement	20021230003439	2025079076
easement	20020731002593	2025079077				

Site Name	Acreage Categories	Acres (Fee)	Acres (Easement)	Fee or Easement	Acquisition Deed Recording Numbers	Parcel Numbers
Boxley Creek Site	2009 acres with technical corrections (originally 146.72 acres)	<u>146.63</u>	0.00	fee fee fee fee	20010607000220 20010607000220 20010607000220 20010607000220	2523089005 2523089006 2523089007 2523089008
<u>Byers Bend Natural Area</u>	<u>2020 acres</u>	<u>0.57</u>	<u>0.00</u>	<u>fee</u> <u>fee</u>	<u>20200612000497</u> <u>20200612000497</u>	<u>1461400100</u> <u>1461400105</u>
Camp River Ranch Girl Scouts Totem Council	2009 acres with technical corrections (originally 368.53 acres)	0.00	<u>366.34</u>	easement easement easement easement easement	20050930003784 20050930003784 20050930003784 20050930003784 20050930003784	1425079001 2225079001 2225079032 2325079018 2325079039
Camp Sealth Creek Natural Area	2015 acres (unchanged)	0.00	99.19	easement easement easement	20110330001349 20110330001349 20110330001349	2622029008 3422029001 3522029008
Canyon Creek Headwaters Natural Area	2015 acres (unchanged) 2020 acres Updated acres	69.92 <u>34.83</u> <u>104.75</u>	0.00	fee fee <u>fee</u> fee <u>fee</u>	20111222000785 20111222000783 <u>20191127000638</u> 20111222000785 <u>20191127000638</u>	1824079010 1824079011 <u>1824079012</u> 1824079106 <u>1824079114</u>
Canyon Creek Natural Area	2015 acres (unchanged)	0.00	27.45	easement	9708292553	0724079015
Carey Creek Natural Area	2009 acres with technical correction (total acreage unchanged)	0.00	9.91	easement easement	20030612002851 20030612002851	3623069007 3623069046
Carnation Marsh Natural Area	2009 acres (unchanged) 2015 acres (unchanged) Total acres (unchanged)	67.04 108.38 175.43	0.00	fee fee fee fee fee fee fee fee fee	20101230002104 20101230002104 9303012221 9303012221 20101230002104 20101230002104 20101230002104 20101230002104 20110816001128 20101230002104	2925079027 2925079035 2925079041 2925079067 2025079062 2925079003 2925079004 2925079052 2925079053
Cavanaugh Pond Natural Area	2009 acres (unchanged) 2020 acres Updated acres	61.49 <u>0.32</u> <u>61.81</u>	0.00	fee <u>fee</u> fee fee fee	7605190586 <u>20200821000174</u> 7605190586 7605190586 9101100628	2323059018 <u>2323059065</u> 2323059187 2323059188 2423059100
<u>Cedar Creek Park Downs Site</u>	2009 acres (unchanged) 2020 acres Updated acres	77.99 <u>12.58</u> <u>90.57</u>	0.00	fee fee <u>fee</u> <u>fee</u>	20010503002074 20010503002074 <u>20160805001110</u> <u>20180205000614</u>	2022069017 2022069018 <u>2022069035</u> <u>2122069186</u>

Site Name	Acreage Categories	Acres (Fee)	Acres (Easement)	Fee or Easement	Acquisition Deed Recording Numbers	Parcel Numbers
				fee	9105130763	0523069021
				fee	9203190461	0523069023
				fee	9104110422	0523069025
				fee	9306010865	0523069027
				fee	9007091442	0523069028
				fee	20150710001110	0623069003
				fee	8501150666	0623069005
				fee	9009100286	0623069022
				fee	9108021143	0623069023
				fee	9304301864	0623069024
				fee	8408301087	0623069040
				fee	9210162229	0623069063
				fee	20120905000677	1924069020
				fee	20101203001584	2024069014
				fee	8610300784	2524059001
				fee	8504261194	2524059003
				fee	9512290695	2524059010
				fee	9512290695	2524059037
				fee	20050118001595	2524059178
				fee	9712241657	2624059004
				fee	9512290695	2624059013
				fee	9512290695	2624059020
				fee	9712241657	2624059024
				fee	9512290695	2624059047
				fee	8404260741	2624059071
				fee	20190228001112	2924069010
				fee	20161213002211	2924069011
				fee	20161223000631	2924069015
				fee	20190926001283	2924069021
				fee	20190730000434	2924069031
				fee	9312082165	2924069088
				fee	20111028001545	2924069097
				fee	9312082165	2924069108
				fee	9312082165	2924069150
				fee	9312082165	3024069003
				fee	7902210694	3024069006
				fee	8504261194	3024069011
				fee	20051202001145	3024069024
				fee	7902210694	3024069025
				fee	20201218001986	3024069029
				fee	20051202001145	3024069036
				fee	20051202001145	3024069037
				fee	20051202001145	3024069038
				fee	9312082165	3024069042
				fee	20011219000716	3024069043
				fee	9001121053	3124069001
				fee	9610020619	3303850490
				fee	8504261194	3524059001
				fee	9001121053	3524059007
				fee	8504261194	3624059001
				fee	8511210687	3624059009
				fee	8511210687	3624059010
				fee	8511210687	3624059011
				fee	8511210687	3624059012
				fee	8511210687	3624059015
				fee	8511210687	3624059016
				fee	9501230588	4309700370
				fee	9501230588	4309700390
				fee	9501230588	4309700400
				fee	9706031373	4309710070
				fee	9706031373	4309710080
				fee	9706031373	4309710090
				fee	9501230628	4309710350
				fee	9706031373	4309720130

Site Name	Acreage Categories	Acres (Fee)	Acres (Easement)	Fee or Easement	Acquisition Deed Recording Numbers	Parcel Numbers
				fee	9706031373	4309720140
				fee	9501230631	4309720190
				fee	9101020575	7167200010
				fee	9101020575	7167200030
				fee	8411200858	7167200110
				fee	8411200858	7167200150
Cougar/Squak Corridor - portion	2009 acres with technical corrections (total acreage unchanged) 2015 acres with technical changes (originally 227.73 acres) 2020 acres Updated acres	430.05 <u>227.72</u> <u>25.12</u> <u>682.89</u>	0.00			
				fee	9705231482	0523069001
				fee	9007091442	0523069028*
				fee	20141205000957	0523069030
				fee	20120315001484	0523069031
				fee	20140128000844	0623069014
				fee	20140128000844	0723069020
				fee	20110527000585	0823069042
				<u>fee</u>	<u>20160314001343</u>	<u>0823069104</u>
				<u>fee</u>	<u>20170630000269</u>	<u>3224069015</u>
Covington Natural Area	2009 acres (unchanged)	55.84	0.00	fee	9012280970	7215400810
Crow Marsh Natural Area	2009 acres with technical corrections (originally 100.16 acres)	25.86	<u>100.05</u>	easement	20021217001016	0621079023
				fee	20030429000933	0721079008
				fee	20030429000933	0721079034
				fee	20030429000933	0721079045
				easement	20021217001016	0721079049
Dockton Forest - portion	2009 acres (unchanged) 2015 acres (unchanged) 2020 acres Updated acres	19.67 22.50 <u>42.08</u> <u>84.24</u>	0.00			
				fee	20140523001582	2122039075
				fee	20140523001582	2022039120
				<u>fee</u>	<u>20191213000289</u>	<u>2051200406</u>
				fee	20140814001092	2122039116
				fee	20150130001194	2122039117
				<u>fee</u>	<u>20151120001356</u>	<u>2122039118</u>
				<u>fee</u>	<u>20161207002318</u>	<u>2922039001</u>
				fee	20050202001614	2922039002
				<u>fee</u>	<u>20151215001309</u>	<u>2922039006</u>
				<u>fee</u>	<u>20151215001309</u>	<u>2922039007</u>
				<u>fee</u>	<u>20151215001309</u>	<u>2922039026</u>
				<u>fee</u>	<u>20151215001309</u>	<u>2922039027</u>
Dockton Natural Area	2009 acres (unchanged)	43.31	0.00	fee	20080324002261	2051200240
				fee	20080324002261	2051200365
				fee	20080324002261	2051200370
				fee	20080324002261	2051200375
				fee	20080324002261	2051200380
				fee	20080324002261	2051200520
				fee	20070912000796	2922039003
Dorre Don Reach Natural Area - portion	2009 acres with technical corrections (originally 71.86 acres)	<u>71.55</u>	0.00			

Site Name	Acreage Categories	Acres (Fee)	Acres (Easement)	Fee or Easement	Acquisition Deed Recording Numbers	Parcel Numbers
	2015 acres with technical corrections (originally 21.43 acres) 2020 acres Updated acres	<u>20.99</u> <u>1.80</u> <u>94.34</u>		fee fee fee fee fee <u>fee</u> fee fee fee <u>fee</u> <u>fee</u> <u>fee</u> fee fee	20001018000675 20060222000213 20060222000213 20091229002292 20091102002023 20060629001953 <u>20160805001109</u> 199909160278 20060224001536 9810081465 6451738 <u>20201231001922</u> <u>20201231001922</u> <u>20201231001922</u> 2378787 20060222000213	1522069011 7330300320 7330300330 1422069032 1522069025 1522069026 <u>1522069028</u> 1522069060 1522069061* 1522069123 2085200170 <u>2085200975</u> <u>2085200980</u> <u>2085200985</u> 2085201036 7330300310
Ellis Creek Natural Area	2009 acres (unchanged)	3.25	0.00	fee fee fee fee fee fee fee	20061116000571 20061115000418 20061116000571 20061116000571, 20080326001584 20061116000571 20061116000571 20061116000571	1535202815 1535202835 1535202875 2316400265 2316400460 2316400465 2316400470
Evans Creek Natural Area	2009 acres (unchanged) 2020 acres	38.22	0.00 <u>71.31</u>	fee	8612240758 <u>20200131001514</u>	0825069016 <u>2225069073</u>
Evans Crest Natural Area	2009 acres (unchanged)	29.85	0.00	fee	20060118000015	7430200170
Fall City Natural Area	2009 acres with technical corrections (originally 46.88 acres) 2015 acres Updated acres	<u>42.45</u> 29.41 71.86	0.00	fee fee fee fee fee	20000104000050 20000104000050 20001227001895 20010430001179 20130725000952	0924079081 1024079008 1024079035 1024079036 1024079037
Fall City Park West	2009 acres (unchanged)	33.36	0.00	fee	4894995	0724079014
<u>Fisher Creek Forest</u>	<u>2020 acres</u>	<u>20.26</u>	<u>0.00</u>	<u>fee</u>	<u>20170523000157</u>	<u>1322029043</u>
<u>Flaming Geysir Natural Area</u>	<u>2020 acres</u>	<u>81.76</u>	<u>0.00</u>	<u>fee</u> <u>fee</u> <u>fee</u> <u>fee</u> <u>fee</u> <u>fee</u>	<u>20170523000157</u> <u>20180905000570</u> 9707070514 9707070514 9707070514 <u>20020715001434</u>	<u>1322029043</u> <u>2821069004</u> <u>2821069006</u> <u>2821069007</u> <u>2821069016</u> <u>2821069022</u>
<u>Frog Holler Forest</u>	<u>2020 acres</u>	<u>150.07</u>	<u>5.02</u>	<u>fee</u> <u>fee</u> <u>easement</u> <u>fee</u> <u>fee</u>	<u>20191213000683</u> <u>20191213000683</u> <u>20200103000627</u> <u>20191213000683</u> <u>20200103000627</u>	<u>2322029035</u> <u>2322029036</u> <u>2322029137</u> <u>2322029199</u> <u>2322029203</u>

Site Name	Acres Categories	Acres (Fee)	Acres (Easement)	Fee or Easement	Acquisition Deed Recording Numbers	Parcel Numbers
				fee	20200103000627	2322029204
				fee	20181129000457	2422029016
				fee	20161201500425	2522029016
				fee	20181019001239	2522029115
<u>Glendale Forest</u>	2020 acres	4.68	0.00	fee	20200518000348	0523049203
Grand Ridge Park - portion	2015 acres with technical corrections (total acres unchanged)	1258.52	0.00			
				fee	9710221244, 20131018001014	1324069001
				fee	9710221244	1324069045
				fee	9710221244	1324069046
				fee	9710221244	1324069047
				fee	9710221244	1324069048
				fee	9710221244	1324069049
				fee	9710221244	1324069051
				fee	9710221244	1324069052
				fee	9710221244	1324069064
				fee	9710221244	1924079040
				fee	9710221244, 20111216001090	1924079041
				fee	9710221244	2324069122
				fee	9710221244	2324069125
				fee	20031202000255	2424069002
				fee	9710221244	2424069008
				fee	9001121053, 9710221244	2424069009
				fee	9001121053, 9710221244	2424069143
				fee	9710221244, 20070307900006	2424069157
				fee	9001121053, 9710221244	2524069001
				fee	9710221244	2524069075
					9710221244, 20020924000360, 20040115900007, 20070307900004, 20070307900002	2524069107
				fee	9710221244, 20070307900003	2524069111
				fee	9710221244, 20070307900004	2524069117
					9710221244, 20020924000360, 20070307900002, 20070307900007	2524069122
				fee	20111216001090	3024079006
Green River Natural Area - portion	2009 acres with technical corrections (originally 756.92 acres) 2015 acres with technical corrections (originally 91.41 acres) 2020 acres Updated acres	748.33 93.58 84.27 926.18	0.00			
				fee	20150226001304 ,	3621059001
				fee	20190801000901	
				fee	20060822001129	2521059007
				fee	20090826000846	2521059018
				fee	9509261302	2521059022
				fee	9604020526	2521059038
				fee	9604020526	2521059039

Site Name	Acres Categories	Acres (Fee)	Acres (Easement)	Fee or Easement	Acquisition Deed Recording Numbers	Parcel Numbers
				fee	9509261302	2521059068
				fee	9509261302	2521059069
				fee	20090826000846	2521059075
				fee	20060822001129	2521059081
				fee	20090826000847	2521059082
				fee	9601090958	2621059007
				fee	9509130734	2621059025
				fee	9512291919	2621059027
				fee	9601090958	2621059029
				fee	9512291919	2621059043
				fee	9509130734	2621059055
				fee	9509130734	2621059056
				fee	9509130734	2621059057
				fee	9710140846	2921069006
				fee	20201216002495	2921069014
				fee	20201216002495	2921069075
				fee	9610091109	2921069090
				fee	9508020582	2921069091
				fee	9710140846	2921069095
				fee	9710140846	2921069096
				fee	9710140846	2921069097
				fee	7706171065	3021069007
				fee	20030909002352	3021069012
				fee	9509261302	3021069016
				fee	9509261303	3021069018
				fee	7706171065	3021069019
				fee	9509261303	3021069021
				fee	9507270373	3021069022
				fee	9509261302	3021069025
				fee	9509261303	3021069028
				fee	9509261303	3021069029
				fee	9509261302	3021069030
				fee	9509261302	3021069031
				fee	9507270373	3021069032
				fee	9510180830	3121069001
				fee	9810150733	3121069024
				fee	9512291919	3521059044
				fee	20150226001304	3621059002
				fee	20150114000722	7327710090
				fee	20030418001018	7327710100
				fee	20111228001925	7327710122
Griffin Creek Natural Area - portion	2009 acres with technical corrections (originally 61.96 acres) 2015 acres with technical corrections (originally 2.96 acres) 2020 acres Updated acres	62.40 2.99 3.73 69.11	0.00			
				fee	9703200160	2725079039
				fee	9511291280	3425079023
				fee	20170224000699	3425079029
				fee	9401121994	3425079036
				fee	20011130003820	3425079037
				fee	20011130003822	3425079038
				fee	20020328002606	3425079039
				fee	20020328002607	3425079040
				fee	20140425000649	3425079041
				fee	20031125001407	3425079042
				fee	20080422001399	3425079043
				fee	20020107001503	3425079044

Site Name	Acres Categories	Acres (Fee)	Acres (Easement)	Fee or Easement	Acquisition Deed Recording Numbers	Parcel Numbers
				fee	20011130003759	3425079045
				fee	20070921001138	3425079046
				fee	9511291280	3425079047
				fee	20011130003821	3425079048
				fee	20030930001410	3425079049
				fee	20031028002252	3425079050
				fee	20020328002607	3425079051
				fee	20020328002607	3425079052
				fee	20011130003822	3425079053
				fee	20060727000892	3425079054
				fee	199809181520	3425079055
				fee	20031020002418	3425079056
				fee	20020107001502	3425079057
				fee	20011130003819	3425079058
				fee	20011130003819	3425079059
				fee	20020107001504	3425079060
				fee	20020816001817	3425079061
				fee	20020328002608	3425079062
				fee	9511291280	3425079063
				fee	20060727000892	3425079064
				fee	20011130003815	3425079065
				fee	20011130003815	3425079066
				fee	20011130003836	3425079067
				fee	20011130003822	3425079068
				fee	20140425000649	3425079069
				fee	20150817000654	3425079080
				fee	20060322002403	3425079081
				fee	20060322002403	3425079082
				fee	20140425000649	3425079083
				fee	20140425000649	3425079084
				fee	20140425000649	3425079085
				fee	20160805001036	3425079086
				fee	20051222000632	3425079094
				fee	20070602002280	3425079095
				fee	20090218002192	3425079100
				fee	20140425000649	3425079107
				fee	20140425000649	3425079117
Hamm Creek Natural Area	2020 acres	3.88	0.00		20030221001004	
				fee	20051117002017	0423049074
Hatchery Natural Area	2009 acres (unchanged) 2020 acres Updated acres	24.46 25.19 49.65	0.00	fee fee	20200312000933 7911061003	1521059006 1621059039
Hazel Wolf Wetland Natural Area	2009 acres (unchanged)	0.00	115.93	easement	9512290553	0224069193
Inspiration Point Natural Area	2009 acres (unchanged)	6.07	6.62	fee easement fee easement easement	20070924001560, 20070925000338 20080926001358 20080926001359, 20080929001191 20080926001358 20080926001358	2522029101 2522029102 2522029106 2522029116 2522029161
Island Center Forest - portion	2009 acres (unchanged) 2015 acres (unchanged) 2020 acres Updated acres	287.93 30.00 9.67 327.60	3.01 3.01	fee	20150430001096	0122029001

Site Name	Acres Categories	Acres (Fee)	Acres (Easement)	Fee or Easement	Acquisition Deed Recording Numbers	Parcel Numbers
				fee	20000223001400	2422069076
				fee	20020930003999	2422069107
				fee	199906090895	2422069109
				fee	199906090895	2422069113
				fee	20020930003999	2422069116
				fee	199906090895	2422069120
				fee	199906090895	2422069121
<u>Little Lake Forest</u>	<u>2020 acres</u>	<u>153.05</u>	<u>0.00</u>			
				<u>fee</u>	<u>20181130001650</u>	<u>2020079002</u>
				<u>fee</u>	<u>20181130001650</u>	<u>2020079006</u>
				<u>fee</u>	<u>20181130001650</u>	<u>2020079007</u>
				<u>fee</u>	<u>20181130001650</u>	<u>2020079008</u>
				<u>fee</u>	<u>20181130001650</u>	<u>2020079020</u>
				<u>fee</u>	<u>20181130001650</u>	<u>2020079023</u>
<u>Little Si Natural Area</u>	<u>2020 acres</u>	<u>0.32</u>	<u>0.00</u>			
				<u>fee</u>	<u>20201218001747</u>	<u>1023089099</u>
Log Cabin Reach Natural Area	2009 acres (unchanged)	118.18	0.00			
				fee	20031218001559	2223069053
				fee	20031218001559	2223069054
				fee	20031218001559	2223069055
				fee	20031218001560	2223069056
				fee	20031218001559	2223069057
				fee	20031218001559	2223069058
<u>Lost Lake Natural Area</u>	<u>2020 acres</u>	<u>11.71</u>	<u>0.00</u>			
				<u>fee</u>	<u>20160527001658</u>	<u>2522029086</u>
				<u>fee</u>	<u>20180508001189</u>	<u>2522029091</u>
				<u>fee</u>	<u>20170127000529</u>	<u>2522029092</u>
				<u>fee</u>	<u>20150914000684</u>	<u>2522029137</u>
Lower Bear Creek Natural Area	2009 acres (unchanged) 2015 acres (unchanged) Total acres (unchanged)	11.40 5.03 16.43	0.00			
				fee	20030923002627	3126069016
				fee	20121220001007	3126069037
				fee	199812292095	3126069038
				fee	20120302000679	3126069052
				fee	20120302000679	3126069053
<u>Lower Cedar River Natural Area</u>	<u>2020 acres</u>	<u>0.00</u>	<u>10.90</u>			
				<u>easement</u>	<u>20190805000154</u>	<u>3323069010</u>
Lower Lions Reach Natural Area	2009 acres (unchanged) 2015 acres (unchanged) Total acres (unchanged)	2.50 4.07 6.57	0.00			
				fee	20030915001592	3223069034
				fee	20110825000731	3223069050
				fee	20030915001592	3223069115
Lower Newaukum Creek Natural Area	2009 acres (unchanged) 2015 acres (unchanged) 2020 acres Updated acres	30.01 6.37 <u>51.58</u> <u>87.96</u>	<u>40.80</u> <u>40.80</u>			
				fee	20090514001236	2821069031
				fee	20090514001236	2821069032
				fee	20111028001554	2821069033
				<u>fee</u>	<u>20200710002054</u>	<u>3321069009</u>
				<u>easement</u>	<u>20170822001426</u>	<u>3321069015</u>
				<u>fee</u>	<u>20180627000462</u>	<u>3321069025</u>
				fee	20060919000298	3321069033
				fee	20060919000298	3321069034
				<u>easement</u>	<u>20170822001426</u>	<u>3321069039</u>
				<u>easement</u>	<u>20170822001426</u>	<u>3321069040</u>
				fee	20060919000298	3321069042
				fee	20060919000298	3321069043
				fee	20060919000298	3321069044
				<u>fee</u>	<u>20200331000717</u>	<u>3421069005</u>

Site Name	Acreage Categories	Acres (Fee)	Acres (Easement)	Fee or Easement	Acquisition Deed Recording Numbers	Parcel Numbers
Lower Peterson Creek Corridor Natural Area	2009 acres with technical corrections (originally 66.65 acres)	<u>69.09</u>	0.00			
	2020 acres	<u>1.46</u>		fee	20000315001600	0922069014
	Updated acres	<u>70.55</u>		fee	<u>20200306001180</u>	<u>0922069114</u>
				fee	<u>20200306001180</u>	<u>0922069128</u>
				fee	20011011000415	0922069151
			fee	20000315001600	0922069152	
Manzanita Natural Area	2009 acres (unchanged)	2.23	0.00	fee	20070912002057	8550000650
				fee	20070912002057	8550000655
Marjorie R. Stanley Natural Area	2009 acres (unchanged)	17.58	0.00	fee	20050202001614	0722039122
Maury Island Marine Park - portion	2009 acres (unchanged)	250.96	0.00			
	2020 acres	<u>4.53</u>		fee	9409140817	2122039031
	Updated acres	<u>255.49</u>		fee	<u>20200806001446</u>	<u>2122039080</u>
				fee	9409140817	2222039026
				fee	9409140817	2222039032
			fee	9409140817	2222039033	
			fee	9409140817	2822039030	
Maury Island Natural Area	2015 acres (unchanged)	269.05	0.00	fee	20150724000083	2822039005
				fee	20101230001080	2822039023
				fee	20101230001080	2822039024
				fee	20101230001080	2822039025
				fee	20101230001080	2822039057
May Valley 164th Natural Area	2009 acres (unchanged)	3.66	0.00	fee	20001228001137	0638100003
				fee	20020520002456	5229300004
Middle Bear Creek Natural Area	2009 acres (unchanged)	66.05	25.06			
	2015 acres (unchanged)	40.38				
	2020 acres	<u>7.22</u>	<u>13.32</u>			
	Updated acres	<u>113.64</u>	<u>38.38</u>			
				fee	9510061397	0625100115
				fee	9610010933	0625100116
				easement	<u>20201231002602</u>	<u>0625100125</u>
				fee	<u>20190228001130</u>	<u>0625100165</u>
				fee	9601050622	0625100210
				fee	9512080737	0625100215
				easement	<u>20201231002602</u>	<u>0625109002</u>
				fee	9505010721	1726069012
				fee	<u>20200702001281</u>	<u>1926069025</u>
				fee	20110901001493	2026069005
				easement	9604261830	2026069008
			fee	20110415001217, 20121116001616 9801120655,	2026069083	
			fee	20030806002881	3026069103	
			fee	9711070621	3026069104	
			fee	20050311001567	7273100080	
			fee	8906200220	7701961400	
Middle Boise Creek Natural Area	2015 acres (unchanged)	1.84	0.00		20130411001133,	
				fee	20130516001020	2520069078
Middle Evans Creek Natural Area	2009 acres with technical corrections (originally 38.29 acres)	0.00				
				easement	20010618000042	1525069066
				easement	20010618000042	1525069097

Site Name	Acreage Categories	Acres (Fee)	Acres (Easement)	Fee or Easement	Acquisition Deed Recording Numbers	Parcel Numbers
Middle Fork Snoqualmie Natural Area - portion	2009 acres with technical corrections (originally 648.40 acres)	<u>638.40</u>				
	2020 acres	<u>13.07</u>	<u>79.33</u>			
	Updated acres	<u>651.47</u>	<u>79.33</u>			
				fee	9606282497	0223099016
				fee	9604251182	0223099017
				fee	9603151370	0223099018
				fee	20010420001747	0223099019
				fee	20001031002152	1023099005
				fee	9612201198	1023099017
				<u>fee</u>	<u>20090212000664</u>	<u>1023099018</u>
				fee	9604301827	1023099019
				fee	9806303103	1123099018
				fee	20021205000700	1123099022
				fee	9701300799	1123099024
				fee	20021205000700	1123099025
				fee	20000517000751	1123099027
				fee	20000517000751	1123099028
				fee	9806303103	1123099029
				fee	20001031002152	1523099002
				fee	20001031002152	1623099002
			fee	20001031002152	1623099009	
			fee	20001031002152	1723099001	
			<u>easement</u>	<u>20151214001576</u>	<u>2023099001</u>	
			<u>easement</u>	<u>20151214001576</u>	<u>2023099035</u>	
			<u>easement</u>	<u>20151214001576</u>	<u>2023099036</u>	
			<u>easement</u>	<u>20151214001576</u>	<u>2023099037</u>	
			<u>easement</u>	<u>20151214001576</u>	<u>2023099038</u>	
Middle Issaquah Creek Natural Area - portion	2009 acres (unchanged)	31.56	0.00			
	2015 acres (unchanged)	56.84				
	2020 acres	<u>5.45</u>				
	Updated acres	<u>93.85</u>				
				fee	20100226000030	2223069015
				fee	20060531003499	2223069016
				fee	20060531003320	2223069076
				fee	20060531003320	2223069077
					<u>20161102000384</u>	
				<u>fee</u>	<u>20180209001154</u>	<u>2223069079</u>
				fee	20130930002422	2223069122
				fee	20100112001883	2223069174
				fee	20080523000903	2523069161
				fee	20080910000973	2523069166
			fee	20120717001291	2623069015	
Mitchell Hill Connector Forest	2009 acres (unchanged)	426.04				
	2015 acres (unchanged)	17.37				
	2020 acres	<u>128.51</u>	<u>30.97</u>			
	Updated acres	<u>571.92</u>	<u>30.97</u>			
				<u>fee</u>	<u>20170331001677</u>	<u>1724079011</u>
				<u>easement</u>	<u>20161221001950</u>	<u>1724079032</u>
				<u>easement</u>	<u>20161221001950</u>	<u>1724079033</u>
				<u>fee</u>	<u>20161207001285</u>	<u>1824079016</u>
				<u>fee</u>	<u>20191011001054</u>	<u>1924079001</u>
				fee	20000328001168	1924079003
				fee	20120928001592	1924079004
				fee	20110513000973	1924079035
				fee	20000328001168	1924079073
				fee	20000328001168	1924079077
				fee	20000328001168	1924079080
				fee	20000328001168	1924079083
				fee	20000328001168	1924079085
				fee	20000328001168	1924079087

Site Name	Acreage Categories	Acres (Fee)	Acres (Easement)	Fee or Easement	Acquisition Deed Recording Numbers	Parcel Numbers
				fee	20150116000910	1924079091
				fee	20000328001168	1924079092
				fee	20000328001168	1924079093
				fee	20000328001168	1924079094
				fee	20000328001168	1924079095
				fee	20000328001168	1924079096
				fee	20000328001168	1924079097
				fee	20000328001168	1924079098
				fee	20000328001168	1924079099
				fee	20001205001900	2024079075
				<u>fee</u>	<u>20200901001368</u>	<u>2124079003</u>
				<u>fee</u>	<u>20190607000680</u>	<u>2124079015</u>
<u>Molasses Creek Natural Area</u>	<u>2020 acres</u>	<u>0.00</u>	<u>14.40</u>	<u>easement</u>	<u>20201202001626</u>	<u>3423059031</u>
				<u>easement</u>	<u>20190827000441</u>	<u>3423059034</u>
				<u>easement</u>	<u>20201202001626</u>	<u>3423059035</u>
				<u>easement</u>	<u>20201202001626</u>	<u>3423059061</u>
Moss Lake Natural Area - portion	2009 acres (unchanged)	318.37	0.00	fee	9009061764	3626079001
				fee	9009061764	3626079002
				fee	9009061764	3626079046
				fee	9009061764	3626079047
				fee	9009061764	3626079048
				fee	9009061764	3626079049
				fee	9009061764	3626079050
				fee	9009061764	3626079051
				fee	9507190761	3626079052
				fee	9009061764	3626079053
				fee	9009061764	3626079054
				fee	9009061764	3626079056
				fee	9009061764	3626079057
				fee	9507190761	3626079061
				fee	9507190761	3626079062
				fee	9009061764	3626079063
				fee	9507190761	3626079064
Mouth Of Taylor Reach Natural Area - portion	2009 acres with technical corrections (originally 11.9 acres)	<u>12.53</u>				
	2015 acres with technical corrections (originally 5.77 acres)	<u>7.13</u>				
	2020 acres		<u>2.78</u>			
	Updated acres	<u>19.65</u>	<u>2.78</u>			
				fee	20040206000848	0422069019
				fee	20101203001492	0422069020
				fee	20010119001294	0422069055
				fee	20010119001294	0422069076
				<u>easement</u>	<u>20190306000642</u>	<u>0922069032</u>
				fee	20041028002316	5112400064
				fee	20070622001154	5112400065
				fee	20110831000371	5112400066
				fee	20041028002316	5112400067
				fee	20041028002316	5112400068
				fee	20001101000284	5112400075
				fee	20030310002119	5112400076
				fee	20030310002119	5112400080
Neely Bridge Natural Area	2009 acres (unchanged)	36.88	0.00	fee	7811210805	2221059007
				fee	7811210805	2221059010
				fee	7811210805	2221059056
Neill Point Natural Area	2009 acres (unchanged)	52.05	0.00			
	2015 acres (unchanged)	1.06				

Site Name	Acreage Categories	Acres (Fee)	Acres (Easement)	Fee or Easement	Acquisition Deed Recording Numbers	Parcel Numbers
	2020 acres Updated acres	<u>5.58</u> <u>58.69</u>		fee fee fee <u>fee</u> <u>fee</u> <u>fee</u> fee fee fee fee fee fee fee <u>fee</u> <u>fee</u> <u>fee</u>	20071017002180 20070927001038 20080930001385 <u>20201215001462</u> <u>20170120800275</u> <u>20170120800275</u> 20140918000446 20140918000446 20140918000446 20081215000999 20071017002180 20071017002180 20071017002180 20070920000263 <u>20171013000090</u> <u>20171013000090</u> <u>20201215001462</u>	0121029005 0121029013 0121029014 <u>0121029016</u> <u>0121029040</u> <u>0121029079</u> 0121029080 0121029081 0121029082 0121029116 0121029128 0121029129 0121029132 0121029134 <u>0121029135</u> <u>0121029136</u> <u>0121029144</u>
Northilla Beach Natural Area	2015 acres (unchanged)	5.85	0.00	fee fee fee fee fee fee fee fee fee fee fee fee fee fee fee	20080205001233 20080310000651 20080310000651 20090113000217 20090113000217 20090113000217 20080522001350 20080910001061 20080205001233 20140428002030 20080310000651 20090113000217 20090113000217 20090113000217 20080310000651 20080910001061	6175800460 6175800470 6175800475 6175800490 6175800500 6175800510 6175800560 6175800570 6175801035 6175801045 6175801047 6175801050 6175801060 6175801065 6175801067 6175801070
Nowak Natural Area	2009 acres (unchanged)	8.08	0.00	fee fee	8712220918 20021230003438	0423079002 3324079058
Paradise Lake Natural Area	2009 acres (unchanged) 2015 (unchanged) 2020 acres Updated acres	123.08 <u>15.04</u> <u>138.12</u>	31.28 <u>25.76</u> <u>95.37</u>	fee fee easement <u>easement</u> easement fee fee fee <u>fee</u> easement <u>easement</u> easement fee fee fee <u>fee</u>	9704111160 9704111160 20130314002000 <u>20171122001669</u> 9501030978, 9510230979 9407220689 20031230001132 9704111160 <u>20190927001861</u> 20140421000523, 20150114001211 <u>20190927001861</u> 9509291652 9602221500 9411170762 9411170762 9504140968 <u>20160912001450</u>	0526069001 0526069002 0526069004 <u>0526069015</u> 0526069018 0526069021 0526069025 0526069028 <u>0526069039</u> 0526069042 <u>0526069047</u> 0526069050 0526069058 6626300010 6626300020 6626300031 <u>6626300060</u>

Site Name	Acreage Categories	Acres (Fee)	Acres (Easement)	Fee or Easement	Acquisition Deed Recording Numbers	Parcel Numbers	
Paradise Valley Natural Area - portion	2009 acres (unchanged)	4.72					
	2015 acres (unchanged)		35.64				
	2020 acres		<u>28.42</u>				
	Updated acres	4.72	<u>64.06</u>				
					easement	<u>20181109001003</u>	<u>0622039034</u>
					easement	<u>20191212000944</u>	<u>0622039052</u>
					easement	<u>20170120800035</u>	<u>0622039070</u>
					easement	20100204000439	0622039071
					easement	<u>20181109001003</u>	<u>0622039084</u>
					easement	<u>20191212000944</u>	<u>0622039141</u>
					easement	20100203000913	0622039186
					easement	20121214002271	0722039012
					easement	20121214002271	0722039038
					easement	<u>20190603000761</u>	<u>0722039042</u>
					easement	<u>20190301000857</u>	<u>0722039057</u>
					easement	20110214002083	0722039107
					easement	20111216002425	0722039113
				easement	20111216002425	0722039131	
				fee	20060829001571	0722039134	
				easement	20121217000361	0722039149	
Patterson Creek Natural Area	2009 acres with technical corrections (originally 206.40 acres)	<u>206.86</u>					
	2020 acres	<u>138.26</u>	<u>49.13</u>				
	Updated acres	<u>345.12</u>	<u>49.13</u>				
					easement	<u>20190628001746</u>	<u>0624079033</u>
					fee	19991103000995	2325069017
					fee	<u>20160930001622</u>	<u>2325069026</u>
					fee	<u>20170216000149</u>	<u>2325069030</u>
					fee	9606040260	2525069006
					fee	9605091516	2525069008
					fee	9606040260	2525069015
					fee	9606040260	2525069019
					fee	9606040260	2525069022
					fee	9606040260	2525069026
					fee	9606040260	2525069027
					fee	20050224002094	2525069028
					fee	<u>20181012001338</u>	<u>2525069073</u>
					fee	9605091516	2525069089
					fee	9605091516	2525069096
					fee	<u>20151005000145</u>	<u>2625069002</u>
					fee	<u>20151005000145</u>	<u>2625069003</u>
				fee	9510161134	2625069004	
				fee	<u>20151005000145</u>	<u>2625069015</u>	
				fee	9712011870	3025079174	
				fee	20010508001276	6134500310	
Peterson Lake Natural Area	2009 acres with technical corrections (originally 144.89 acres)	<u>143.72</u>	0.00				
				fee	9606101882	0522069009	
				fee	20060124000988	0522069020	
Piner Point Natural Area	2009 acres (unchanged)	7.86	0.00				
	2015 acres (unchanged)	6.35					
	2020 acres	<u>4.19</u>					
	Updated acres	<u>18.40</u>					
					fee	20080829000739	3222039011
					fee	20140527001132	6175800200
				fee	20140407000647	6175800235	
				fee	20140407000647	6175800265	
				fee	20140603000936	6175800300	
				fee	20140527001132	6175800850	

Site Name	Acreage Categories	Acres (Fee)	Acres (Easement)	Fee or Easement	Acquisition Deed Recording Numbers	Parcel Numbers
				fee	20140527001132	6175800870
				fee	20140407000647	6175800900
				fee	20140407000647	6175800960
				fee	20180412000607	3222039027
				fee	20051024002087	6175800001
				fee	20051024002087	6175800005
				fee	20051024002087	6175800010
				fee	20051024002087	6175800014
				fee	20051024002087	6175800115
				fee	20070925001647	6175800205
				fee	20070925001647	6175800240
				fee	20170628000720	6175800310
				fee	20170628000720	6175800315
				fee	20170117001790	6175800330
				fee	20070925001647	6175800875
				fee	20070925001647	6175800880
Pinnacle Peak Park	2009 acres (unchanged) 2015 acres (unchanged) 2020 acres Updated acres	227.66 86.59 23.46 337.71	0.00			
				fee	20140307000922	0119069001
				fee	20080102001470	0119069002
				fee	20080102001470	0119069029
				fee	20080102001471	0119069030
				fee	20080102000905	0119069035
				fee	20160624001464	0619079049
				fee	20130927001296	0619079051
				fee	20160129001303	0619079070
				fee	8806060137	3120079062
				fee	20010607000268	3120079085
				fee	20010607000268	3620069013
				fee	20111019001282	3620069015
				fee	20010607000268	3620069016
				fee	20130503000638	3620069030
				fee	20171212001334	3620069035
				fee	20110509000427	3620069042
				fee	20110509000427	3620069043
				fee	20110509000427	3620069044
				fee	9210162231	3620069049
Point Heyer Natural Area	2009 acres (unchanged) 2015 acres 2020 acres Updated acres	7.06 30.36 15.12 52.54	21.55 21.55			
				fee	20190930001262	0422039017
				fee	20140724001072	0422039045
				easement	20151120001036	2923039119
				easement	20151120001036	292303HYDR
				fee	20110408000242	3223039003
				fee	20151113000828	3223039011
				fee	20130415001492	3223039055
				fee	20090311001362	3223039079
				fee	20081231001594	3223039081
				easement	20161206001084	3223039088
				fee	20100806001375	3223039152
				fee	20101109001951	3223039156
				fee	20081231001594	3223039172
				fee	20081231001594	3223039173
				fee	20110930001700	3223039220
				easement	20151120001036	322303HYDR
Porter Levee Natural Area	2009 acres (unchanged)	51.35	0.00	fee	9902251838	1621059020

Site Name	Acres Categories	Acres (Fee)	Acres (Easement)	Fee or Easement	Acquisition Deed Recording Numbers	Parcel Numbers
				fee	9902251838	2121059001
				fee	9806292082, 9810272347	2121059004
<u>Preston Ridge Forest</u>	<u>2020 acres</u>	<u>171.70</u>	<u>0.00</u>	<u>fee</u>	<u>20001228001246</u>	<u>2924079007</u>
				<u>fee</u>	<u>9902170886</u>	<u>2924079009</u>
				<u>fee</u>	<u>20000202000744</u>	<u>2924079010</u>
				<u>fee</u>	<u>20000202000744</u>	<u>2924079028</u>
				<u>fee</u>	<u>20001228001246</u>	<u>2924079030</u>
				<u>fee</u>	<u>20001228001246</u>	<u>2924079061</u>
				<u>fee</u>	<u>20160729001204</u>	<u>3024079003</u>
				<u>fee</u>	<u>20001228001246</u>	<u>3024079004</u>
				<u>fee</u>	<u>20001228001246</u>	<u>3024079094</u>
				<u>fee</u>	<u>20001228001246</u>	<u>3024079111</u>
Raab's Lagoon Natural Area	2009 acres (unchanged) 2015 acres (unchanged) Total acres (unchanged)	10.33 0.92 11.25	0.00	fee	20071231001749	1622039008
				fee	20080903000659	3874400070
				fee	20100219000191	3874400080
				fee	20081015001237	3874400100
				fee	20071217001523	3874400102
				fee	20150220002751	3874400180
Raging River Natural Area	2009 acres (unchanged) 2020 acres Updated acres	55.12 <u>26.18</u> <u>81.30</u>	0.00	<u>fee</u>	<u>20201215001488</u>	<u>2224079033</u>
				fee	20001006001274	2724079024
				fee	20001006001274	2724079028
				fee	20001006001274	2824079025
				fee	20001006001274	2824079032
<u>Rattlesnake Mountain Scenic Area</u>	<u>2020 acres</u>	<u>110.47</u>	<u>18.21</u>	<u>fee</u>	<u>20151207000502</u>	<u>0523089043</u>
				<u>fee</u>	<u>20151221000855</u>	<u>0823089003</u>
				<u>fee</u>	<u>20171212000368</u>	<u>0823089006</u>
				<u>fee</u>	<u>20151221000855</u>	<u>0823089007</u>
				<u>fee</u>	<u>20151207000502</u>	<u>0823089023</u>
				<u>easement</u>	<u>20170718000691</u>	<u>0823089030</u>
				<u>easement</u>	<u>20170718000691</u>	<u>0823089046</u>
				<u>easement</u>	<u>20170718000691</u>	<u>0823089047</u>
Ravenhill Open Space	2009 acres (unchanged)	25.70	0.00	fee	20010322000987	7167600240
				fee	20010322000987	7167600250
Ravensdale Retreat Natural Area	2009 acres (unchanged)	138.00	0.00	fee	20021227001875	3122079005
				fee	20021227001875	3122079010
				fee	20021227001875	3122079015
				fee	20021227001875	3122079020
				fee	20021227001875	3122079025
				fee	20030630005541	3122079030
				fee	20030630005541	3622069063
				fee	20030630005541	3622069137
Ricardi Reach Natural Area	2009 acres (unchanged)	9.88	0.00	fee	20020319001935	2423059051
				fee	7701120493	2423059103
				fee	9812312323	2423059115
Ring Hill Forest	2009 acres (unchanged)	320.52	0.00	fee	9708150996	1526069001
				fee	9708150996	1526069002
				fee	9708150996	1526069003
				fee	9708150996	1526069004

Site Name	Acreage Categories	Acres (Fee)	Acres (Easement)	Fee or Easement	Acquisition Deed Recording Numbers	Parcel Numbers
				fee	9708150996	1526069005
				fee	9708150996	1526069014
				fee	9806032269	1526069015
				fee	9806032269	1526069016
				fee	9806032269	1526069047
				fee	9708150996	1526069057
				fee	9708150996	1526069120
				fee	9708150996	1526069121
				fee	9708150996	1526069122
				fee	9708150996	1526069123
				fee	9708150996	1526069124
				fee	9806032269	1526069125
				fee	9806032269	1526069126
Rock Creek Natural Area	2009 acres with technical corrections (originally 143.70 acres)	<u>143.62</u>	0.00			
				fee	9801201757	2222069006
				fee	9503241294	2222069018
				fee	9608302189	2222069036
				fee	9501050399	2322069021
				fee	9606280761	2622069001
				fee	9806021208	2622069027
Shadow Lake Natural Area	2009 acres reflecting fee acquisition of parcel originally owned as easement (total acreage unchanged) 2015 acres 2020 acres Updated acres	<u>41.64</u> <u>41.64</u>	<u>17.26</u> 4.94 <u>4.80</u> <u>27.01</u>	<u>easement</u> <u>easement</u> <u>easement</u> <u>easement</u> <u>easement</u> <u>easement</u> <u>easement</u> <u>easement</u> <u>easement</u> <u>fee</u> <u>easement</u> <u>easement</u> <u>easement</u>	<u>20170112001818</u> 20050630003056 20140731000715 <u>20170112001818</u> <u>20170112001818</u> <u>20170112001818</u> <u>20170112001818</u> <u>20170112001818</u> <u>20170112001818</u> <u>20170112001818</u> 20061018002513 <u>20170112001818</u> <u>20180620000760</u> <u>20180620000760</u>	<u>722069171</u> 0722069015 0722069189 <u>0722069220</u> <u>0722069221</u> <u>0722069222</u> <u>0722069248</u> <u>0722069249</u> 1822069002 <u>7701610050</u> <u>7701800120</u> <u>7701800130</u>
Shinglemill Creek Natural Area - portion	2009 acres with technical corrections (originally 45.66 acres)	0.00	<u>45.00</u>	easement	20070907001299	1923039026
Snoqualmie Forest	2009 acres with technical corrections (originally 89624.64 acres)	0.00	<u>89631.44</u>	easement (all)	20041214002392 (all)	
				Parcels (data entered in all three columns):		
				0124079001	1126099013	2325079002
				0124089001	1126099013	2325089001
				0125089001	1224079001	2326089001
				0125099001	1224089001	2326099001
				0126089001	1225079001	2425079001
				0224079001	1225079011	2425079005
				0224089001	1225089001	2425089001
				0225089001	1225089003	2426089001
				0225089005	1225089010	2426099005
				0225099009	1225099001	2426099009

Site Name	Acreage Categories	Acres (Fee)	Acres (Easement)	Fee or Easement	Acquisition Deed Recording Numbers	Parcel Numbers
				0226089001	1226089001	2525079001
				0226099013	1226099001	2525089001
				0324089001	1226099009	2526079001
				0324099001	1324089001	2526089001
				0325089001	1325079001	2625089001
				0326089001	1325089001	2626089001
				0326099001	1326089001	2626089002
				0424089001	1326099001	2626089003
				0424099001	1425079001	2724089001
				0425089001	1425089001	2724089005
				0426089001	1425099001	2724089013
				0426099001	1425099013	2725089001
				0426099017	1426089001	2726089001
				0524089001	1426099001	2824099005
				0524099001	1524089001	2825089001
				0525089001	1525089001	2825099001
				0525099001	1525099001	2826089005
				0624089001	1526089001	2924099001
				0624099001	1526099001	2925089001
				0625089001	1624089001	2925099001
				0625099001	1624099001	2926089001
				0625099009	1625089001	2926089005
				0626099001	1625099001	2926089006
				0724089001	1626089001	3024099009
				0724099001	1626099001	3025089001
				0725089001	1724089001	3025099001
				0725089002	1724099001	3025099005
				0726099001	1725089001	3026089001
				0824089001	1725099001	3026089006
				0824099001	1726099001	3026099001
				0825089001	1824089001	3125089001
				0825089013	1824099001	3125099001
				0826099001	1825089001	3126089001
				0826099005	1826099001	3126099001
				0924089001	1826099005	3225089001
				0924099016	1924099001	3225099001
				0925089001	1925089001	3226089001
				0925099001	1925099001	3226089013
				0926089001	1926099001	3325089001
				0926099001	2024099001	3325099001
				1024089001	2025089001	3326089001
				1024099001	2025099001	3425089001
				1024099004	2026099001	3426089001
				1024099013	2124089001	3426089005
				1024099015	2124099001	3426089008
				1024099016	2125089001	3426089011
				1025089001	2125099001	3426089013
				1025089005	2126089001	3525079001
				1025099001	2126099001	3525089001
				1025099009	2224089001	3526089001
				1026089001	2225089001	3625079001
				1026099001	2225089005	3625079002
				1124089001	2226089001	3625089001
				1125089001	2226099001	3625089009
				1125099001	2226099009	3626089001
				1126089001	2324089001	
				1126099001	2325079001	
<u>Soaring Eagle Regional Park</u>	<u>2020 acres</u>	<u>172.32</u>	<u>0.00</u>	<u>fee</u>	<u>20171213000632</u>	<u>2525069011</u>
				<u>fee</u>	<u>20170309000375</u>	<u>2525069013</u>
				<u>fee</u>	<u>20170309000375</u>	<u>2525069017</u>
				<u>fee</u>	<u>20170309000375</u>	<u>2525069018</u>
				<u>fee</u>	<u>20171213000632</u>	<u>2525069082</u>

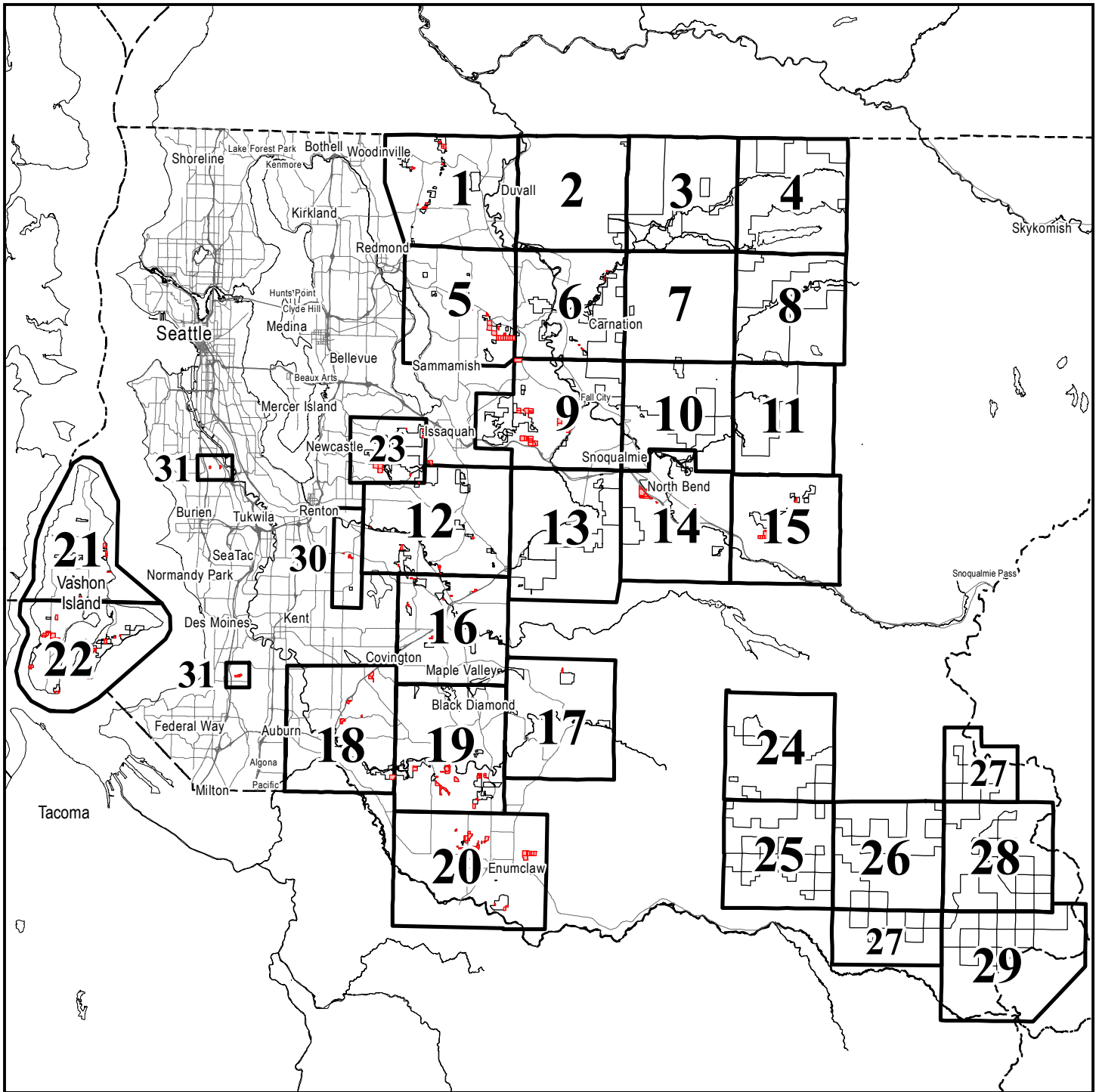
Site Name	Acreege Categories	Acres (Fee)	Acres (Easement)	Fee or Easement	Acquisition Deed Recording Numbers	Parcel Numbers
				fee	20171213000632	2525069090
				fee	20171213000632	2525069091
				fee	20170309000375	2525069092
				fee	20170309000375	2525069093
				fee	20170309000375	2525069094
Soos Creek Park and Trail - portion	2009 acres (unchanged) 2020 acres Updated acres	15.85 61.72 77.57	0.00	fee	20181011000755	0321059013
				fee	20181011000755	0321059190
				fee	20181011000755	1021059005
				fee	20171227001737	1121059012
				fee	20190408000275	2823059126
				fee	20171227001737	3522059031
				fee	20171227001737	3522059226
				fee	20020625001453	3705000170
<u>Spring Beach Natural Area</u>	2020 acres	23.81	0.00	fee	20160302001286	3422029003
				fee	20160302001286	3522029013
				fee	20161209000846	7930000005
Spring Lake/Lake Desire Park	2009 acres (unchanged) 2015 acres (unchanged) 2020 acres Updated acres	370.07 15.93 6.82 392.82	0.00	fee	20151211000662	0622069002
				fee	9012240445	0622069059
				fee	9012240445	3023069011
					9012240445,	
				fee	20011105000568	3123069016
				fee	9012240445	3123069017
				fee	9012240445	3123069020
				fee	9012240445	3123069024
				fee	9012240445	3123069025
				fee	9012240445	3123069027
				fee	9012240445	3123069028
				fee	9701290955	3123069029
				fee	9012240445	3123069030
				fee	9401142082	3123069038
				fee	9202100408	3623059021
				fee	9202041026	3623059023
				fee	9103060340	3623059045
				fee	9101090226	3623059092
				fee	9202100408	3623059113
				fee	20161228001207	4010800090
				fee	20161228001207	4010800095
				fee	9012240445	7937600325
				fee	9012240445	7937600835
				fee	9012240445	7937600875
				fee	9401142082	7937800002
				fee	9401142082	7937800003
				fee	9401142082	7937800004
				fee	9401142082	7937800005
				fee	9012240445	7937800118
				fee	9012240445	7937800125
<u>Squak Mountain M#/ Tiger Mountain M# Corridor</u>	2009 acres (unchanged)	266.24	0.00	fee	9007091442	0323069017
				fee	20000413001131	0323069152
				fee	9606212047	0323069161
				fee	9202251577	1023069005
				fee	8905080988	1023069029
				fee	9606212047	1023069051
Stillwater Natural Area	2009 acres (unchanged)	45.39	101.41			

Site Name	Acres Categories	Acres (Fee)	Acres (Easement)	Fee or Easement	Acquisition Deed Recording Numbers	Parcel Numbers
				fee easement fee easement fee easement	9410121535 9402182066 9402182065 9402182066 9402182065 9402182066	3126079010 3126079014 3126079017 3126079019 3226079015 3226079031
Stossel Creek Forest	2015 acres (unchanged)	0.00	52.27	easement easement easement easement	20100301000584 20100301000584 20100301000584 20100301000584	0126079003 0126079023 0126079027 0126079028
Sugarloaf Mountain Forest - portion	2009 acres (unchanged) 2020 acres Updated acres	284.28 <u>8.27</u> <u>292.54</u>	0.00	fee fee fee fee fee fee fee fee fee fee fee fee fee fee fee	20010102000330 20010102000330 20010102000330 20010102000330 20010102000330 20010102000330 20010102000330 20010102000330 20010102000330 20010102000330 20010102000330 20010102000330 20010102000330 20010102000330 20010102000330 <u>20170721001336</u>	3422079003 3422079009 3422079011 3422079081 3422079082 3422079083 3422079084 3422079085 3422079086 3422079087 3422079088 3422079089 3422079090 <u>3422079091</u>
<u>Taylor Creek Natural Area</u>	<u>2020 acres</u>	<u>5.62</u>	<u>0.00</u>	<u>fee</u>	<u>20201123002159</u>	<u>222069012</u>
Taylor Mountain Forest	2009 acres (unchanged) 2015 acres (unchanged) Total acres (unchanged)	1843.83 80.05 1923.88	0.00	fee fee fee fee fee fee fee fee fee fee fee fee fee fee fee fee fee	9710101069 9710101069 199911121764 20031231000677 20020102002079 20020521002187 20020521002187 9710101069 9710101069 20110413001759 9710101069 20010918000268 20140304000831 9710101069 9710101069 9710101069 9710101069 9710101069	0522079001 0522079019 0622079021 3023079001 3023079022 3023079023 3023079024 3123079003 3223079001 3223079009 3223079011 3223079014 3223079015 3223079021 3223079027 3323079005 3323079009
<u>Tennant Trailhead Park Conservation Easement</u>	<u>2020 acres</u>	<u>0.00</u>	<u>2.88</u>	<u>easement</u>	<u>20170329001304</u> <u>20180302000228</u>	<u>0823089014</u>
Three Forks Park - portion	2009 acres with technical corrections (transposed numbers in 2015 total, actual total was originally 263.99 acres) 2015 acres (unchanged) Updated acres (due to correction)	<u>263.98</u> 21.44 <u>285.42</u>	0.00	fee fee	9611070455 9009130663	0323089002 3224089080

Site Name	Acreage Categories	Acres (Fee)	Acres (Easement)	Fee or Easement	Acquisition Deed Recording Numbers	Parcel Numbers
				fee	8810120739	3324089005
				fee	9010010815	3324089031
				fee	9404151411	3324089032
				fee	9707310459	3324089035
				fee	9408310922	3324089037
				fee	9410131120	3324089038
				fee	9411231904	3324089039
				fee	9403211582	3324089040
				fee	9403021764	3324089041
				fee	9403021764	3324089042
				fee	9812112657	3324089059
				fee	9206080603	3424089003
				fee	9206080603	3424089006
				fee	8805110850	3424089011
				fee	0000000000	3424089012
				fee	9008170662	3424089022
				fee	20120217001529	3424089024
				fee	9006290906	3424089027
				fee	8012220660	3424089038
				fee	20001228000803	3424089074
				fee	9611070455	3424089077
				fee	8910131380	3424089099
				fee	8012220660	3424089100
				fee	9308202064	3424089115
				fee	9405271544	3424089116
				fee	9804010866	3424089120
Tokol Creek Forest - portion	2015 acres with technical corrections (originally 476.65 acres)	0.00	<u>476.99</u>	easement	20030326002999	1124079029
				easement	20030326002999	1124079031
				easement	20030326002999	1124079032
				easement	20030326002999	1324079001
				easement	20030326002999	1724089025
				easement	20030326002999	2024089103
Tollgate Farm	2009 acres (unchanged) 2020 acres Updated acres	161.23 <u>6.25</u> <u>167.48</u>	0.00	fee	20021230003464	0523089009
				fee	20021230003464	0523089010
				fee	20021230003464	0523089011
				fee	20021230003464	0523089012
				fee	20021230003464	0523089015
				<u>fee</u>	<u>20170629001628</u>	<u>0823089024</u>
Tolt River Natural Area	2009 acres (unchanged) 2015 acres (unchanged) 2020 acres Updated acres	257.68 15.11 <u>3.44</u> <u>276.22</u>	0.00	fee	20041214002391	0125079001
				fee	20041214002391	1125079013
				fee	20060818000252	1125079020
				fee	20060317002434	1125079041
				fee	991021000293	1125079044
				<u>fee</u>	<u>20170615001350</u>	<u>1125079048</u>
				fee	20060317002434	1125079056
				fee	20130702000399	1125079063
				fee	20060818000252	1125079065
				fee	9310061053	1125079067
				<u>fee</u>	<u>20170920001196</u>	<u>1125079068</u>
				<u>fee</u>	<u>20170821000985</u>	<u>1125079073</u>
				fee	9310061053	1125079074

Site Name	Acreage Categories	Acres (Fee)	Acres (Easement)	Fee or Easement	Acquisition Deed Recording Numbers	Parcel Numbers
				fee	20060818000252	1125079076
				fee	20060818000252	1125079077
				fee	20060818000252	1125079078
				fee	20060818000252	1125079089
				fee	20120215001890	1225079023
				fee	20020725002223	1425079010
				fee	9905141848	1425079013
				fee	20031027000767	1425079031
				fee	20030819002189	1425079032
				fee	20031231000336	1425079033
				fee	20090930002007	1425079034
				fee	20031202001534	1425079035
				fee	20020628000898	1425079036
				fee	20120417000602	1425079037
				fee	20020930004048	1425079040
				fee	20040114001712	1425079042
				fee	20031010001241	1425079044
				fee	19991222001463	1425079050
				fee	20021212001814	1425079052
				fee	20100305001318	1425079053
				fee	20100219000935	1425079056
				fee	991021000293	1425079058
				fee	20130716000977	1525079022
				fee	20140501000342	7325600050
				fee	20121217002305	7325600120
				fee	20121217002305	7325600130
				fee	20121217002305	7325600140
				fee	20121217002305	7325600150
				fee	20140606001111	7325600160
				<u>fee</u>	<u>20181212000554</u>	<u>8656800080</u>
Upper Bear Creek Natural Area	2009 acres (unchanged) 2020 acres Updated acres	21.56 <u>2.44</u> <u>24.01</u>	16.00 16.00	fee easement fee easement <u>fee</u> easement fee easement fee fee fee fee fee fee fee	199105221371 9606050592 9508170517 9606051044 <u>20201217001001</u> 9808071438 9603250611 9606121519 9508170517 9705011108 9805182363 9704180334 20050421002256 20050421002256	0826069042 0826069049 0826069064 0826069068 <u>0826069090</u> 0826069100 0826069144 0826069202 0826069218 0826069246 1726069040 1726069097 1726069098 1726069107
Upper Green River Watershed Forest	2009 acres (unchanged)	0.00	45041.38	easement (all) Parcels (data entered in all three columns): 0119109001 0119119001 0120099009 0120109005 0220109001 0319109001 0319119001 0319129001 0320099001 0320119001 0420099001 0519109001	20081209000996 (all) 1320099015 1320109001 1420109001 1519119001 1520099005 1520109001 1520119001 1521099009 1620109001 1621099002 1719119001 1720099001	2520099001 2520119001 2621099001 2720099001 2720119001 2721099001 2821099001 2920099001 2920109005 2920119001 2921099001 2921119001

Site Name	Acreage Categories	Acres (Fee)	Acres (Easement)	Fee or Easement	Acquisition Deed Recording Numbers	Parcel Numbers
				easement easement easement easement	20090519001119 20090519001119 20090519001119 20010813001364	2723079001 2823079001 2823079005 2923079001
Wetland 14 Natural Area	2009 acres (unchanged) 2015 acres (unchanged) 2020 acres Updated acres	41.25 9.56 <u>15.31</u> <u>66.12</u>	0.00	fee fee fee	9804152030 <u>20131108001418</u> <u>20170130001454</u>	3023069043 <u>3023069139</u> <u>3023069153</u>
Wetland 79 Natural Area	2009 acres with technical correction (originally 6.87 acres)	<u>6.88</u>	0.00	fee	9811121286	2222069005



Inventory of High Conservation Value Properties

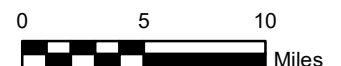
Index To Maps



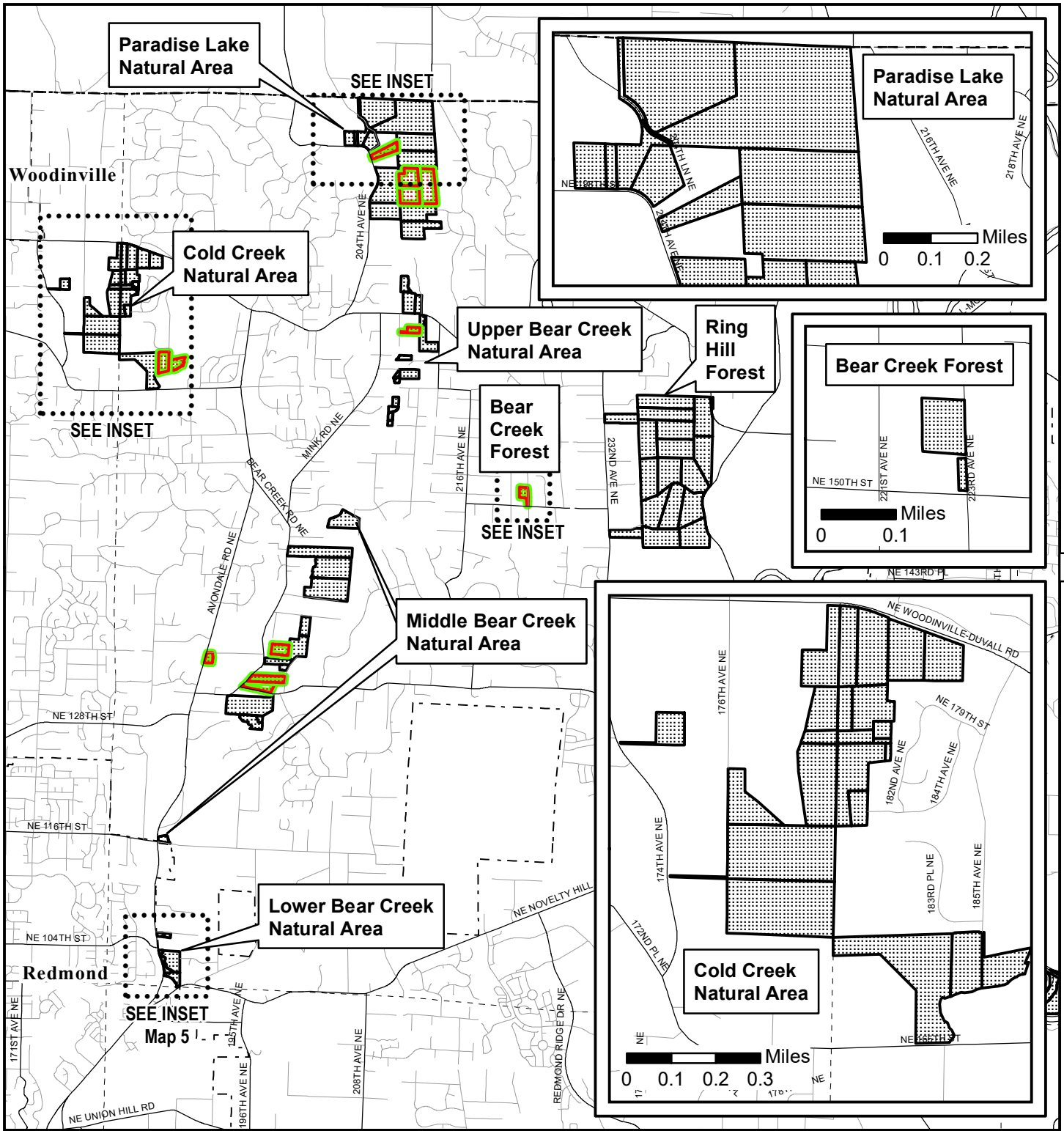
King County

Department of Natural Resources and Parks
Parks Division

December 17, 2021



The information included on this map has been compiled by King County staff from a variety of sources and is subject to change without notice. King County makes no representations of warranties, express or implied, as to the accuracy, completeness, timeliness, or rights to the use of such information. King County shall not be liable for any general, special, indirect, incidental, or consequential damages including, but not limited to, lost revenues or lost profits resulting from the use or misuse of the information contained on this map. Any sale of this map or information on this map is prohibited except by written permission of King County.



Inventory of High Conservation Value Properties





Map 1 - T26-R6

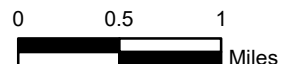


King County

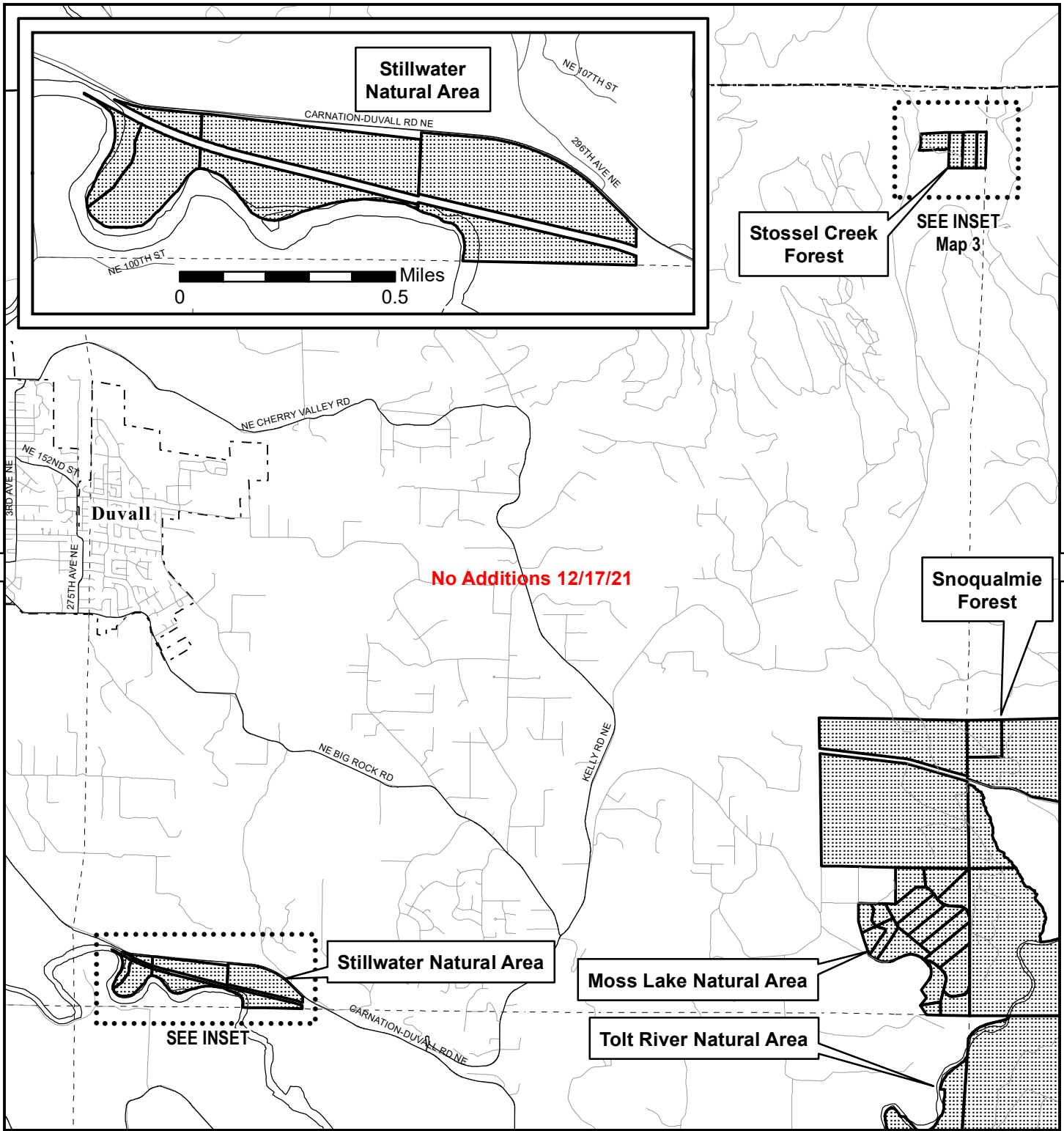
Department of Natural Resources and Parks
Parks Division

December 17, 2021

-  High Conservation Value Properties
-  Recommended 2020 additions
-  Cities
-  Township Lines



The information included on this map has been compiled by King County staff from a variety of sources and is subject to change without notice. King County makes no representations of warranties, express or implied, as to the accuracy, completeness, timeliness, or rights to the use of such information. King County shall not be liable for any general, special, indirect, incidental, or consequential damages including, but not limited to, lost revenues or lost profits resulting from the use or misuse of the information contained on this map. Any sale of this map or information on this map is prohibited except by written permission of King County.



Inventory of High Conservation Value Properties





Map 2 - T26-R7

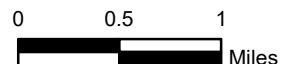


King County

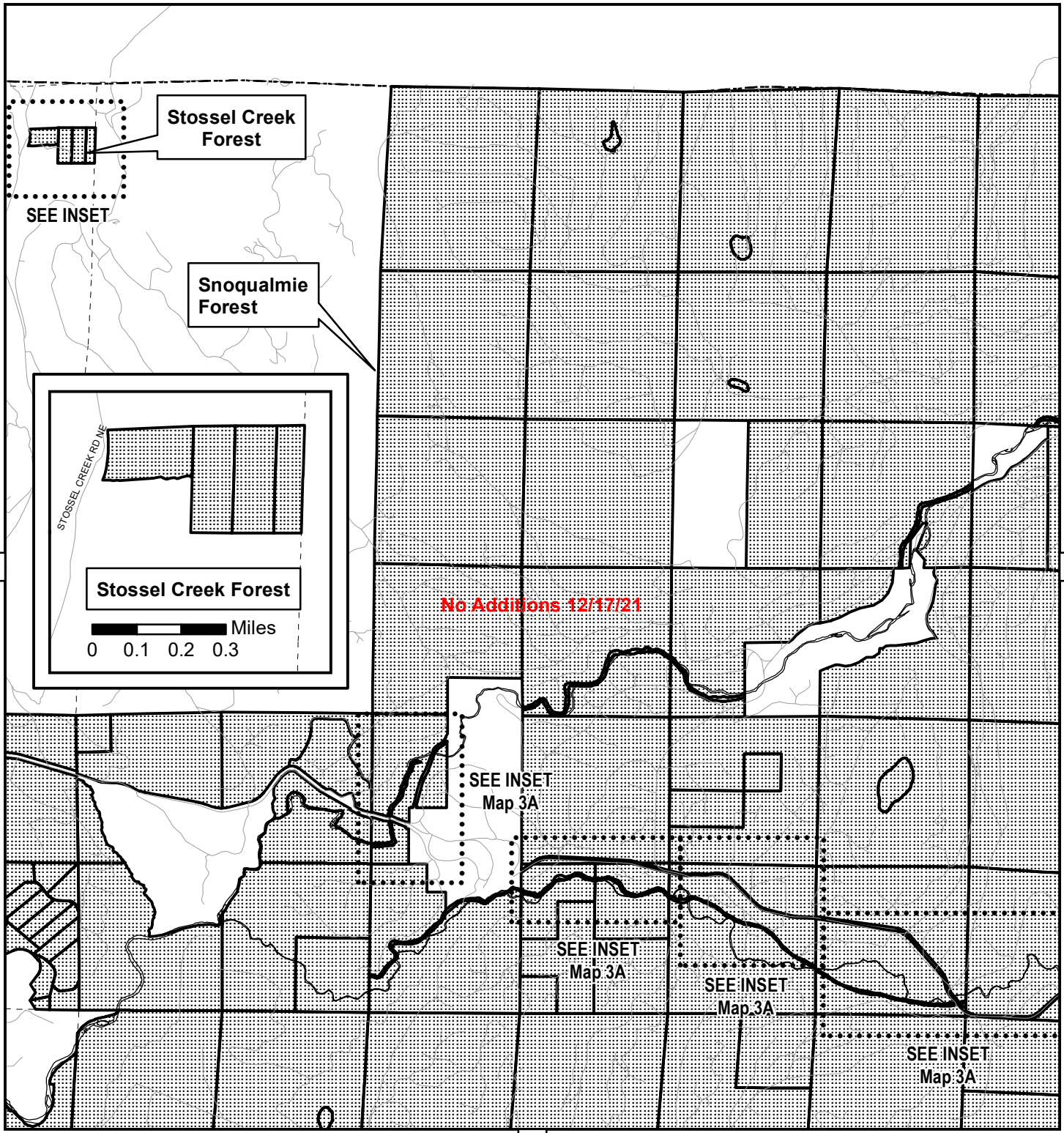
Department of Natural Resources and Parks
Parks Division

December 17, 2021

-  High Conservation Value Properties
-  Recommended 2020 additions
-  Cities
-  Township Lines



The information included on this map has been compiled by King County staff from a variety of sources and is subject to change without notice. King County makes no representations of warranties, express or implied, as to the accuracy, completeness, timeliness, or rights to the use of such information. King County shall not be liable for any general, special, indirect, incidental, or consequential damages including, but not limited to, lost revenues or lost profits resulting from the use or misuse of the information contained on this map. Any sale of this map or information on this map is prohibited except by written permission of King County.



Inventory of High Conservation Value Properties




Map 3 - T26-R8

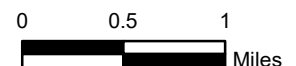


King County

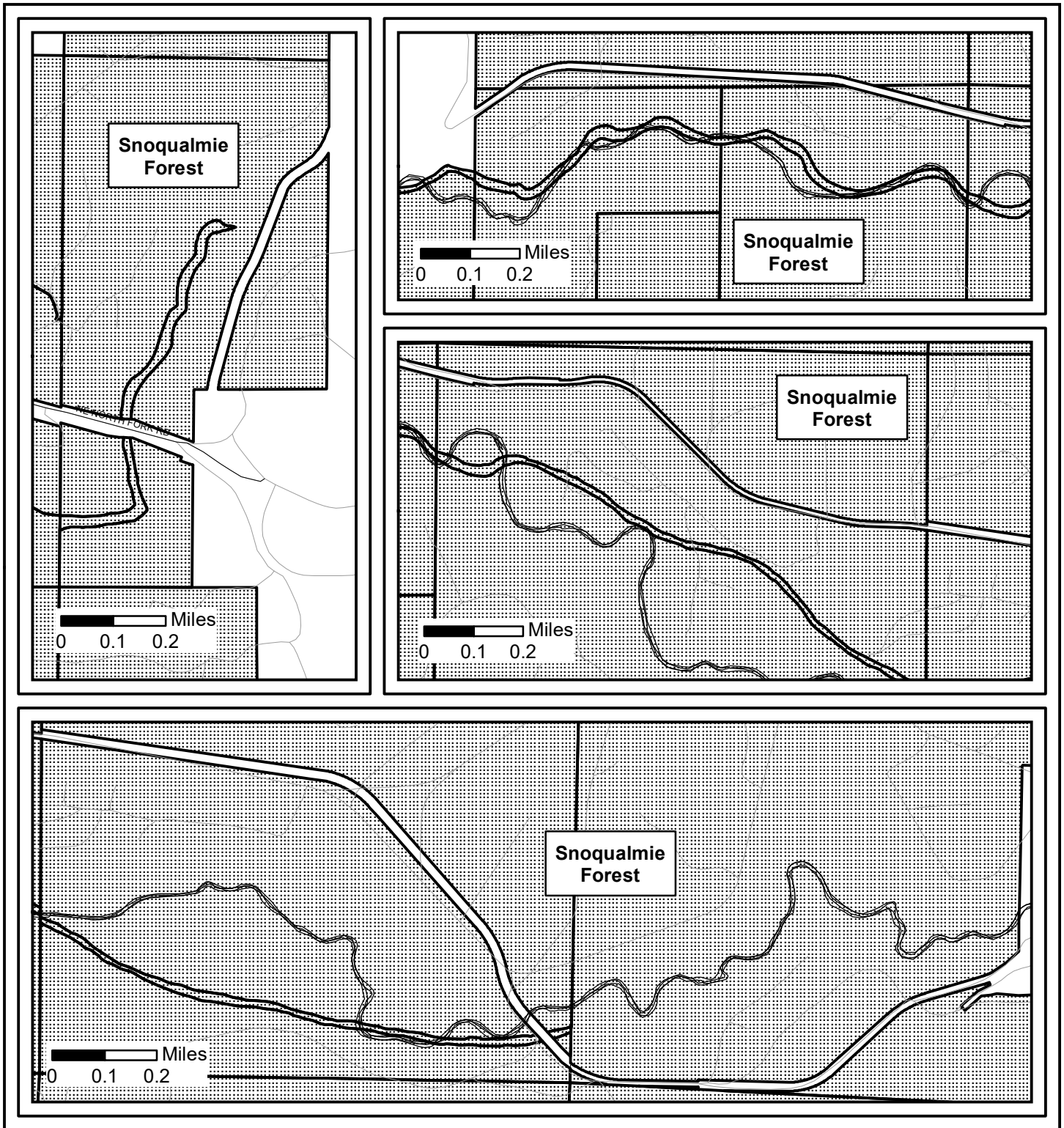
Department of Natural Resources and Parks
Parks Division

December 17, 2021

-  High Conservation Value Properties
-  Recommended 2020 additions
-  Township Lines



The information included on this map has been compiled by King County staff from a variety of sources and is subject to change without notice. King County makes no representations of warranties, express or implied, as to the accuracy, completeness, timeliness, or rights to the use of such information. King County shall not be liable for any general, special, indirect, incidental, or consequential damages including, but not limited to, lost revenues or lost profits resulting from the use or misuse of the information contained on this map. Any sale of this map or information on this map is prohibited except by written permission of King County.



No Additions 12/17/21





King County

Department of Natural Resources and Parks
Parks Division

December 17, 2021

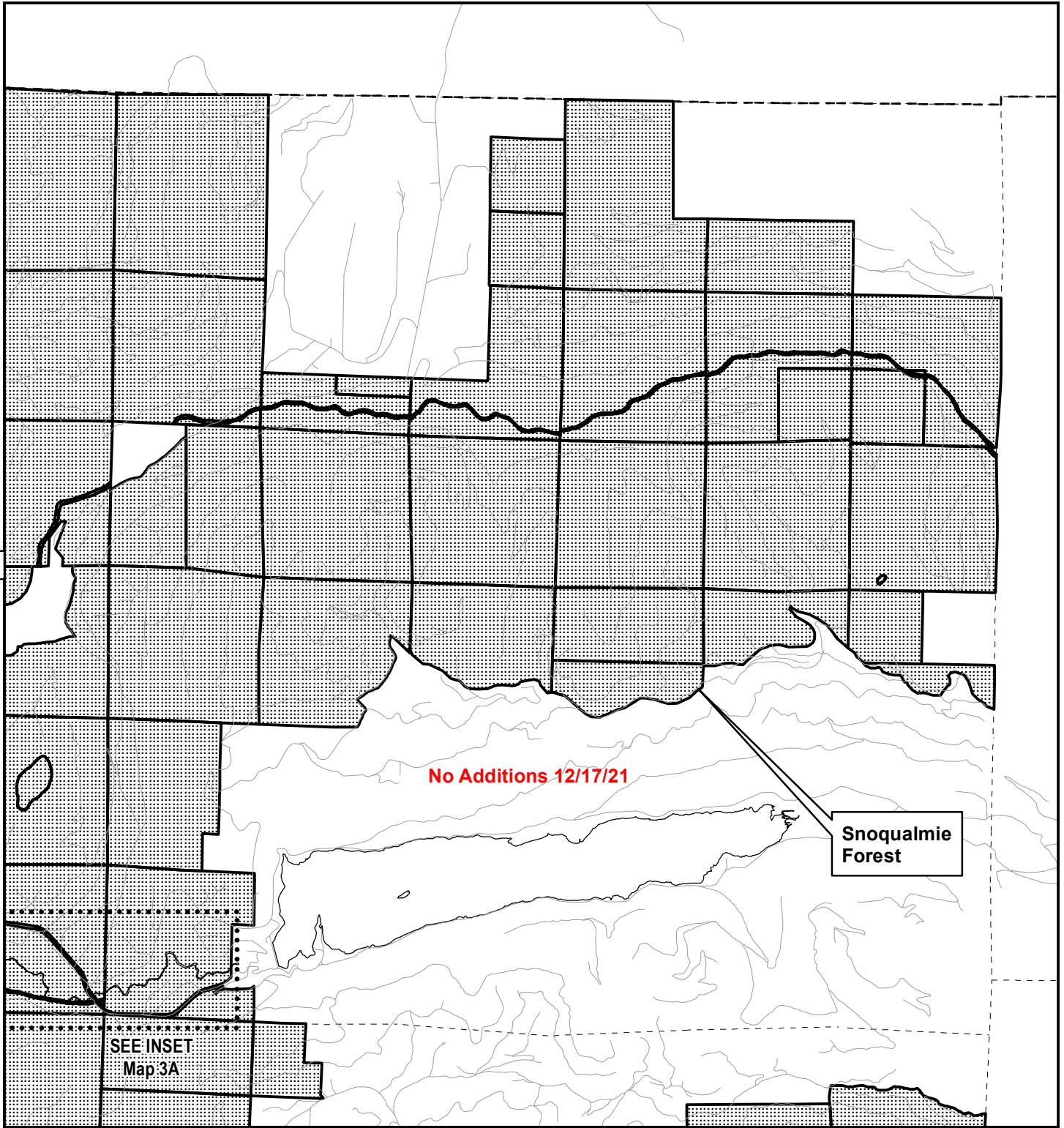
Inventory of High Conservation Value Properties

Map 3A - T26-R8 Insets

-  High Conservation Value Properties
-  Recommended 2020 additions
- Township Lines



The information included on this map has been compiled by King County staff from a variety of sources and is subject to change without notice. King County makes no representations of warranties, express or implied, as to the accuracy, completeness, timeliness, or rights to the use of such information. King County shall not be liable for any general, special, indirect, incidental, or consequential damages including, but not limited to, lost revenues or lost profits resulting from the use or misuse of the information contained on this map. Any sale of this map or information on this map is prohibited except by written permission of King County.



Inventory of High Conservation Value Properties




Map 4 - T26-R9

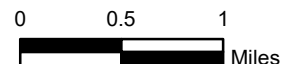


King County

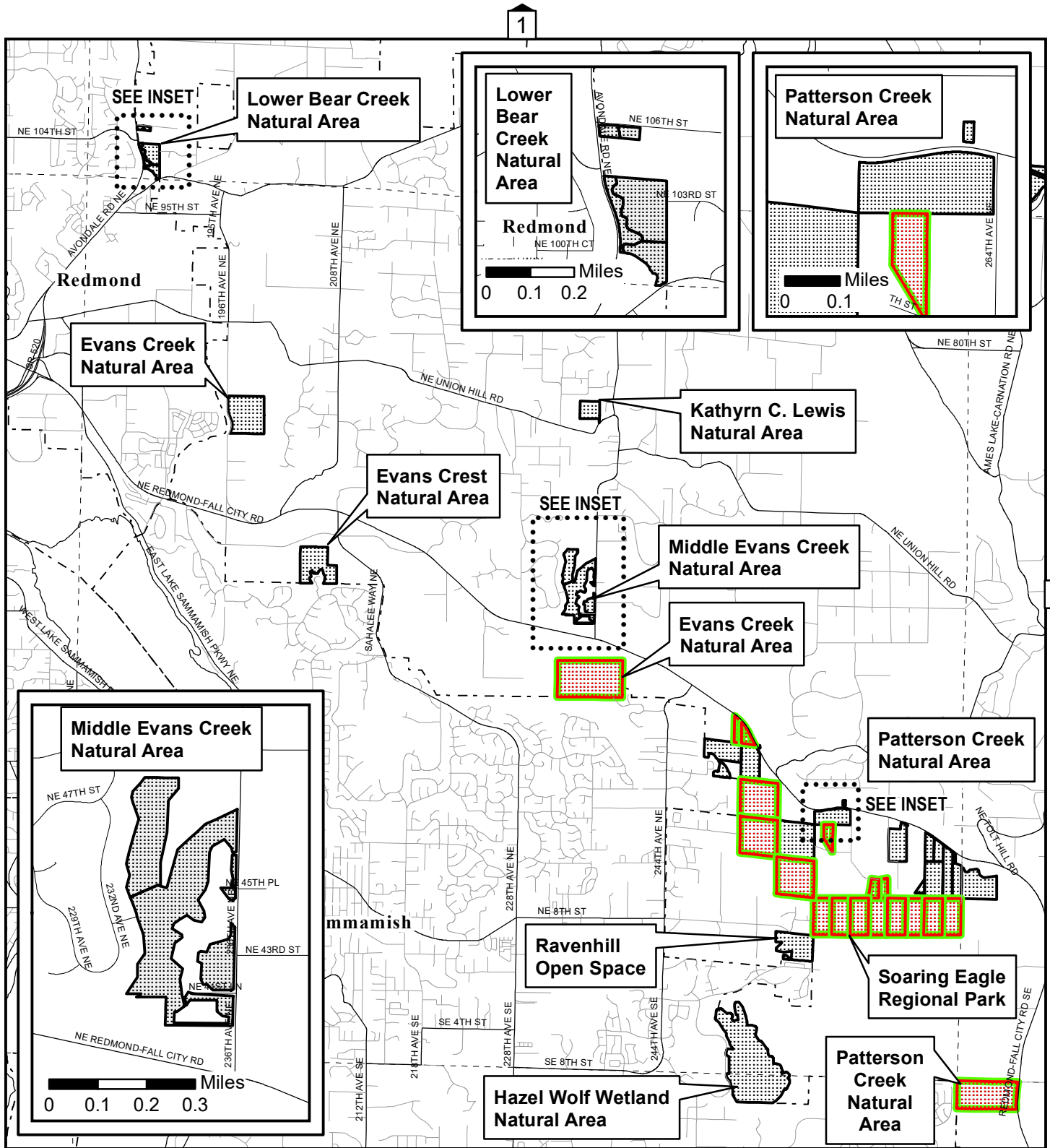
Department of Natural Resources and Parks
Parks Division

December 17, 2021

-  High Conservation Value Properties
-  Recommended 2020 additions
-  Township Lines



The information included on this map has been compiled by King County staff from a variety of sources and is subject to change without notice. King County makes no representations of warranties, express or implied, as to the accuracy, completeness, timeliness, or rights to the use of such information. King County shall not be liable for any general, special, indirect, incidental, or consequential damages including, but not limited to, lost revenues or lost profits resulting from the use or misuse of the information contained on this map. Any sale of this map or information on this map is prohibited except by written permission of King County.







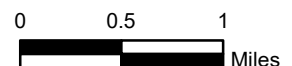
Inventory of High Conservation Value Properties

Map 5 - T25-R6

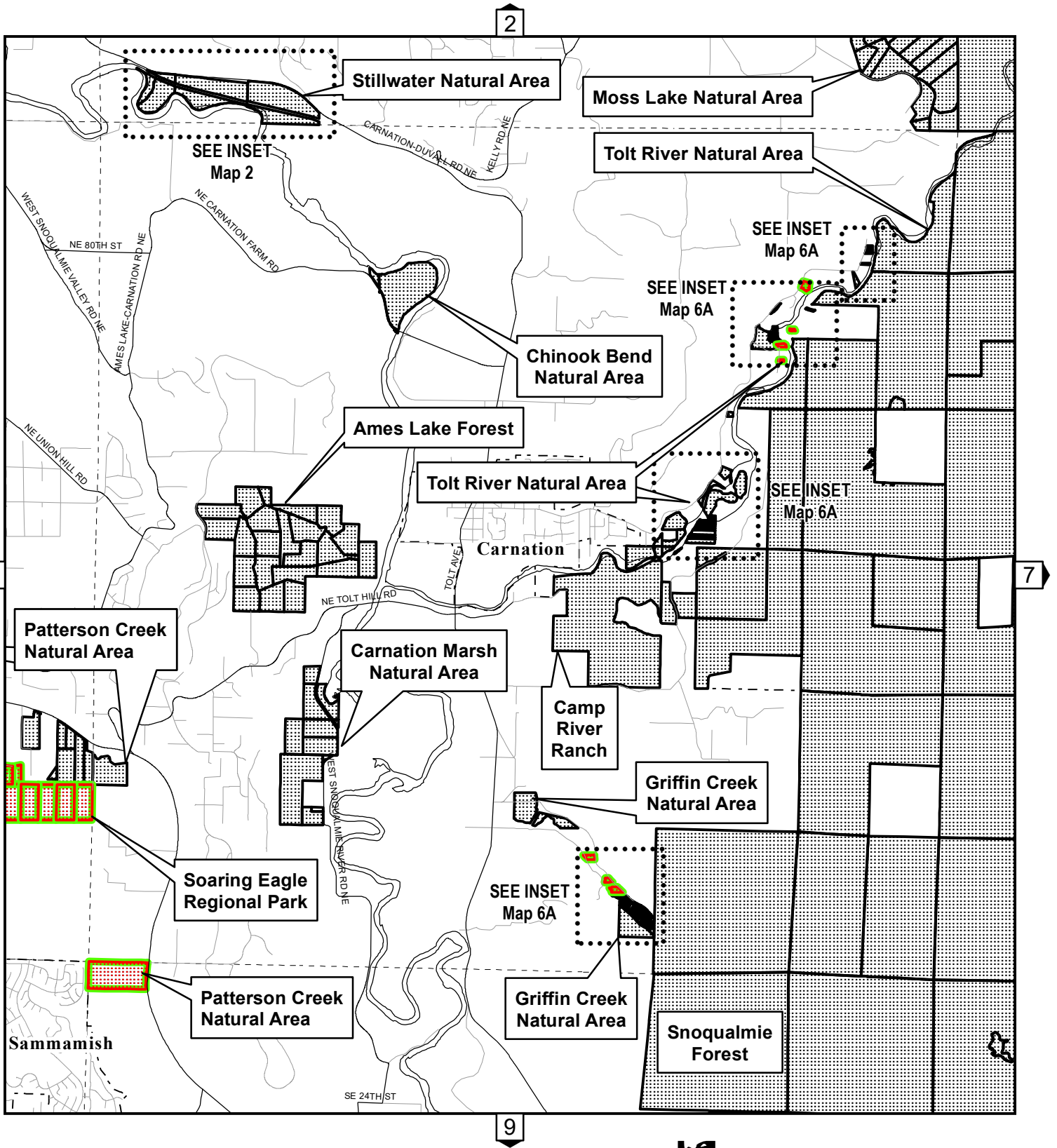
King County
 Department of Natural Resources and Parks
 Parks Division

December 17, 2021

-  High Conservation Value Properties
-  Recommended 2020 additions
-  Cities
-  Township Lines



The information included on this map has been compiled by King County staff from a variety of sources and is subject to change without notice. King County makes no representations of warranties, express or implied, as to the accuracy, completeness, timeliness, or rights to the use of such information. King County shall not be liable for any general, special, indirect, incidental, or consequential damages including, but not limited to, lost revenues or lost profits resulting from the use or misuse of the information contained on this map. Any sale of this map or information on this map is prohibited except by written permission of King County.







Inventory of High Conservation Value Properties


Map 6 - T25-R7



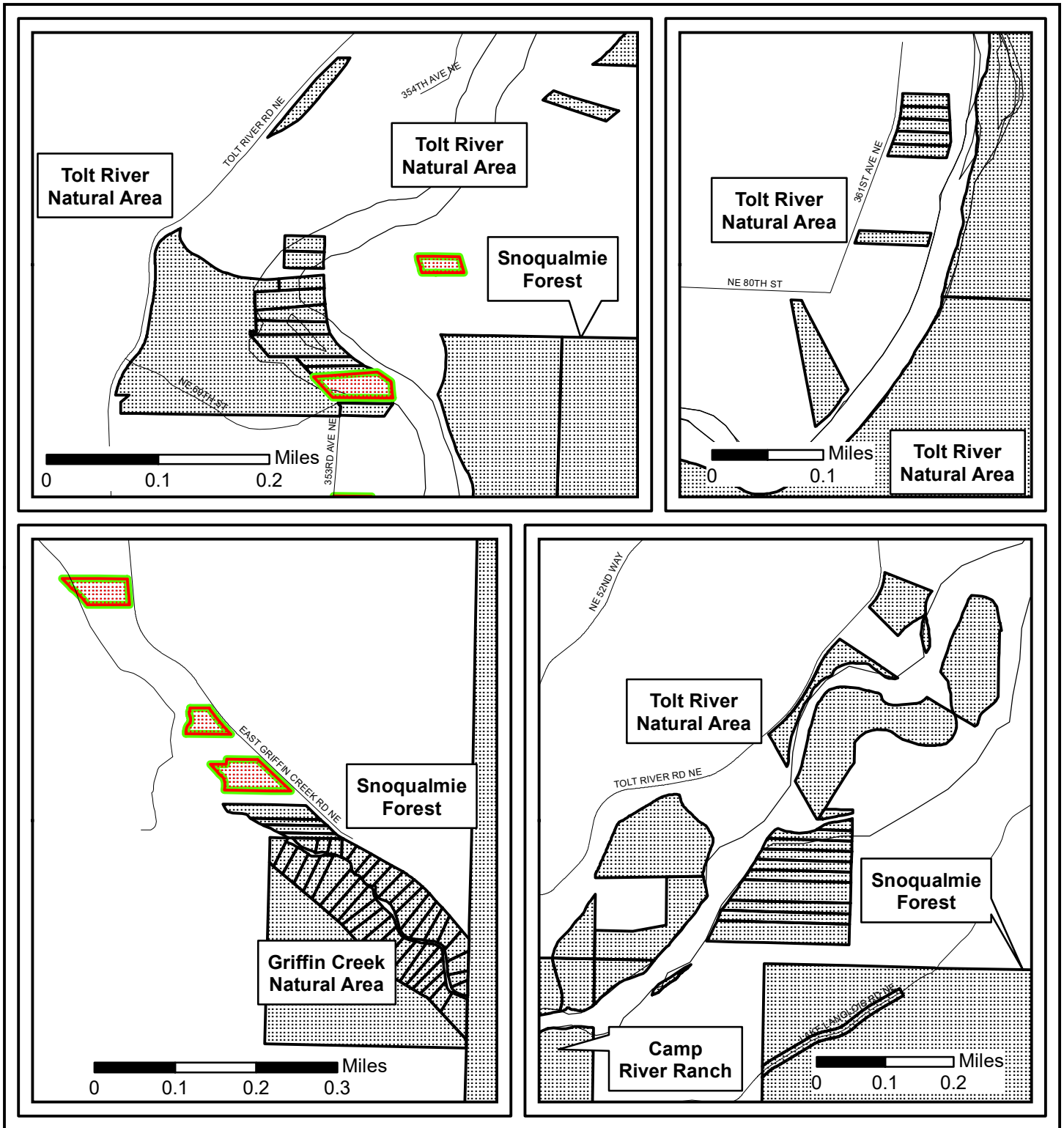
King County
 Department of Natural Resources and Parks
 Parks Division

December 17, 2021

-  High Conservation Value Properties
-  Recommended 2020 additions
-  Cities
-  Township Lines



The information included on this map has been compiled by King County staff from a variety of sources and is subject to change without notice. King County makes no representations of warranties, express or implied, as to the accuracy, completeness, timeliness, or rights to the use of such information. King County shall not be liable for any general, special, indirect, incidental, or consequential damages including, but not limited to, lost revenues or lost profits resulting from the use or misuse of the information contained on this map. Any sale of this map or information on this map is prohibited except by written permission of King County.



Inventory of High Conservation Value Properties



Map 6A - T25-R7 Insets



King County

Department of Natural Resources and Parks
Parks Division

December 17, 2021

-  High Conservation Value Properties
-  Recommended 2020 additions



The information included on this map has been compiled by King County staff from a variety of sources and is subject to change without notice. King County makes no representations of warranties, express or implied, as to the accuracy, completeness, timeliness, or rights to the use of such information. King County shall not be liable for any general, special, indirect, incidental, or consequential damages including, but not limited to, lost revenues or lost profits resulting from the use or misuse of the information contained on this map. Any sale of this map or information on this map is prohibited except by written permission of King County.



Inventory of High Conservation Value Properties

Map 7 - T25-R8




No Additions 12/17/21

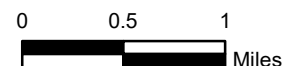


King County

Department of Natural Resources and Parks
Parks Division

December 17, 2021

-  Recommended 2020 additions
-  High Conservation Value Properties
-  Township Lines



The information included on this map has been compiled by King County staff from a variety of sources and is subject to change without notice. King County makes no representations of warranties, express or implied, as to the accuracy, completeness, timeliness, or rights to the use of such information. King County shall not be liable for any general, special, indirect, incidental, or consequential damages including, but not limited to, lost revenues or lost profits resulting from the use or misuse of the information contained on this map. Any sale of this map or information on this map is prohibited except by written permission of King County.

4

SEE INSET
Map 3A

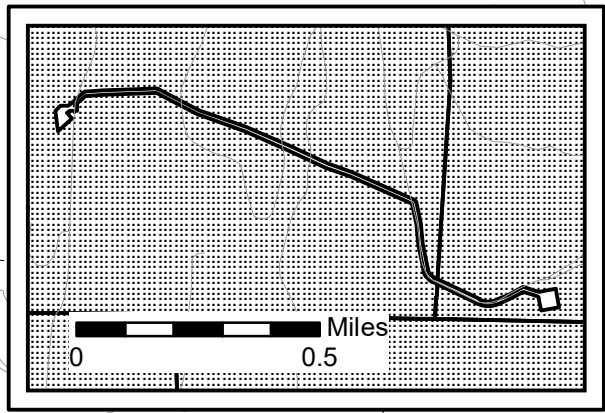
SEE INSET
Map 8A

SEE INSET
Map 8A

No Additions 12/17/21

Snoqualmie
Forest

SEE INSET



11




Inventory of High Conservation Value Properties

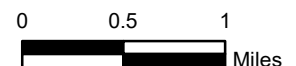
Map 8 - T25-R9



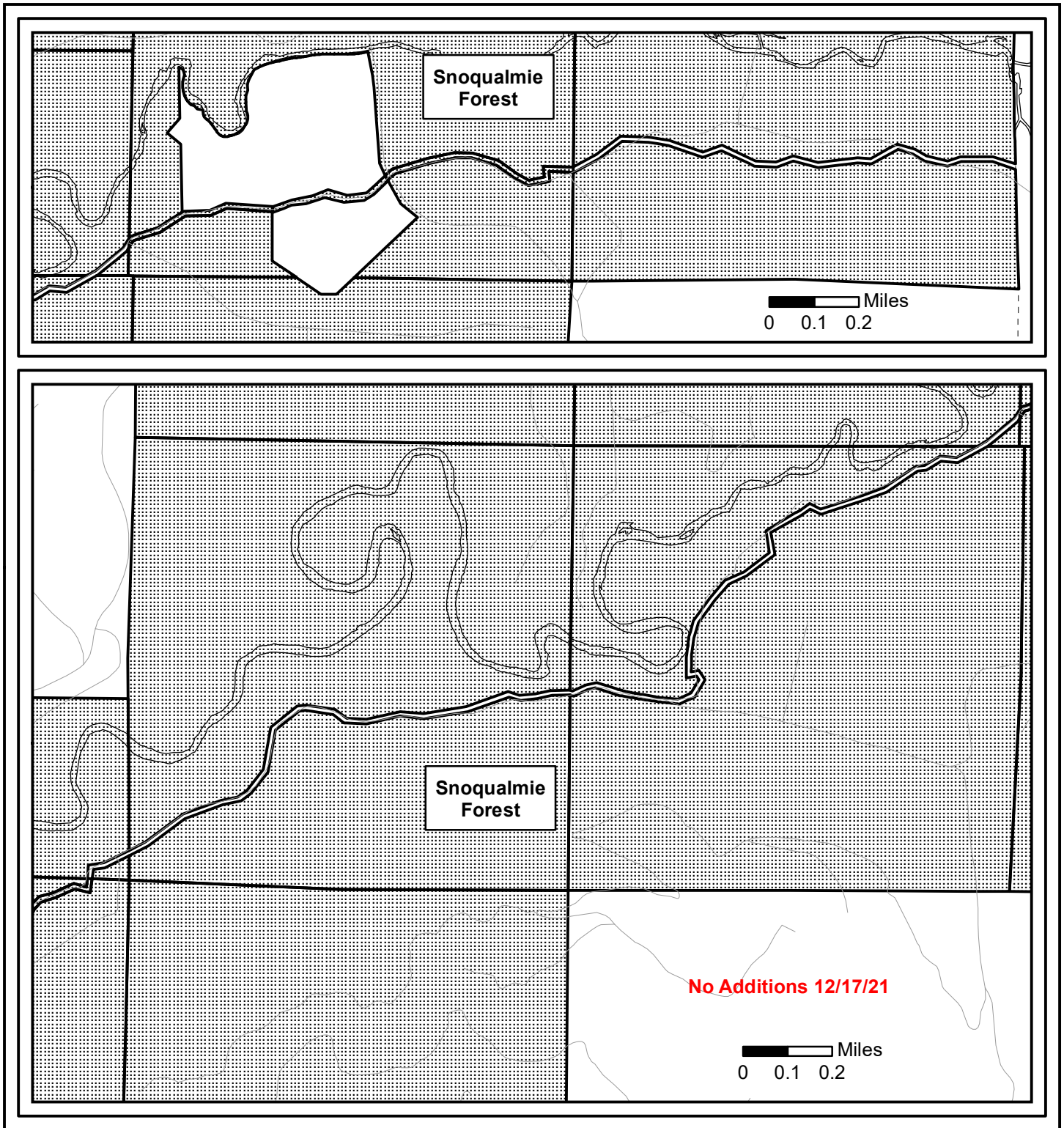
King County
Department of Natural Resources and Parks
Parks Division

December 17, 2021

-  Recommended 2020 additions
-  High Conservation Value Properties
-  Township Lines



The information included on this map has been compiled by King County staff from a variety of sources and is subject to change without notice. King County makes no representations of warranties, express or implied, as to the accuracy, completeness, timeliness, or rights to the use of such information. King County shall not be liable for any general, special, indirect, incidental, or consequential damages including, but not limited to, lost revenues or lost profits resulting from the use or misuse of the information contained on this map. Any sale of this map or information on this map is prohibited except by written permission of King County.



Inventory of High Conservation Value Properties




Map 8A - T25-R9 Insets



King County

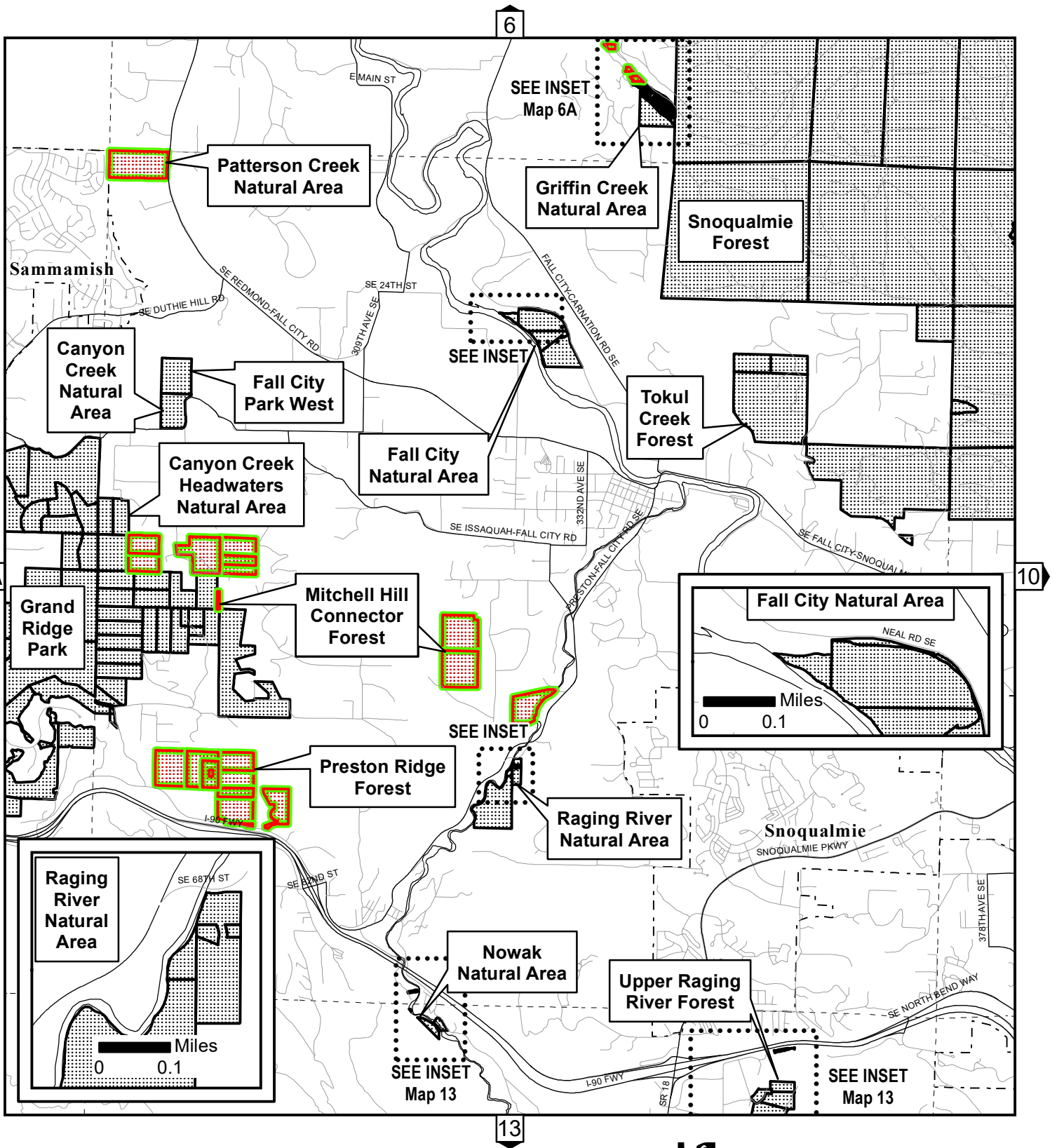
Department of Natural Resources and Parks
Parks Division

December 17, 2021

-  High Conservation Value Properties
-  Recommended 2020 additions
-  Township Lines



The information included on this map has been compiled by King County staff from a variety of sources and is subject to change without notice. King County makes no representations of warranties, express or implied, as to the accuracy, completeness, timeliness, or rights to the use of such information. King County shall not be liable for any general, special, indirect, incidental, or consequential damages including, but not limited to, lost revenues or lost profits resulting from the use or misuse of the information contained on this map. Any sale of this map or information on this map is prohibited except by written permission of King County.



Inventory of High Conservation Value Properties





Map 9 - T24-R7

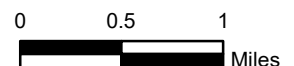


King County

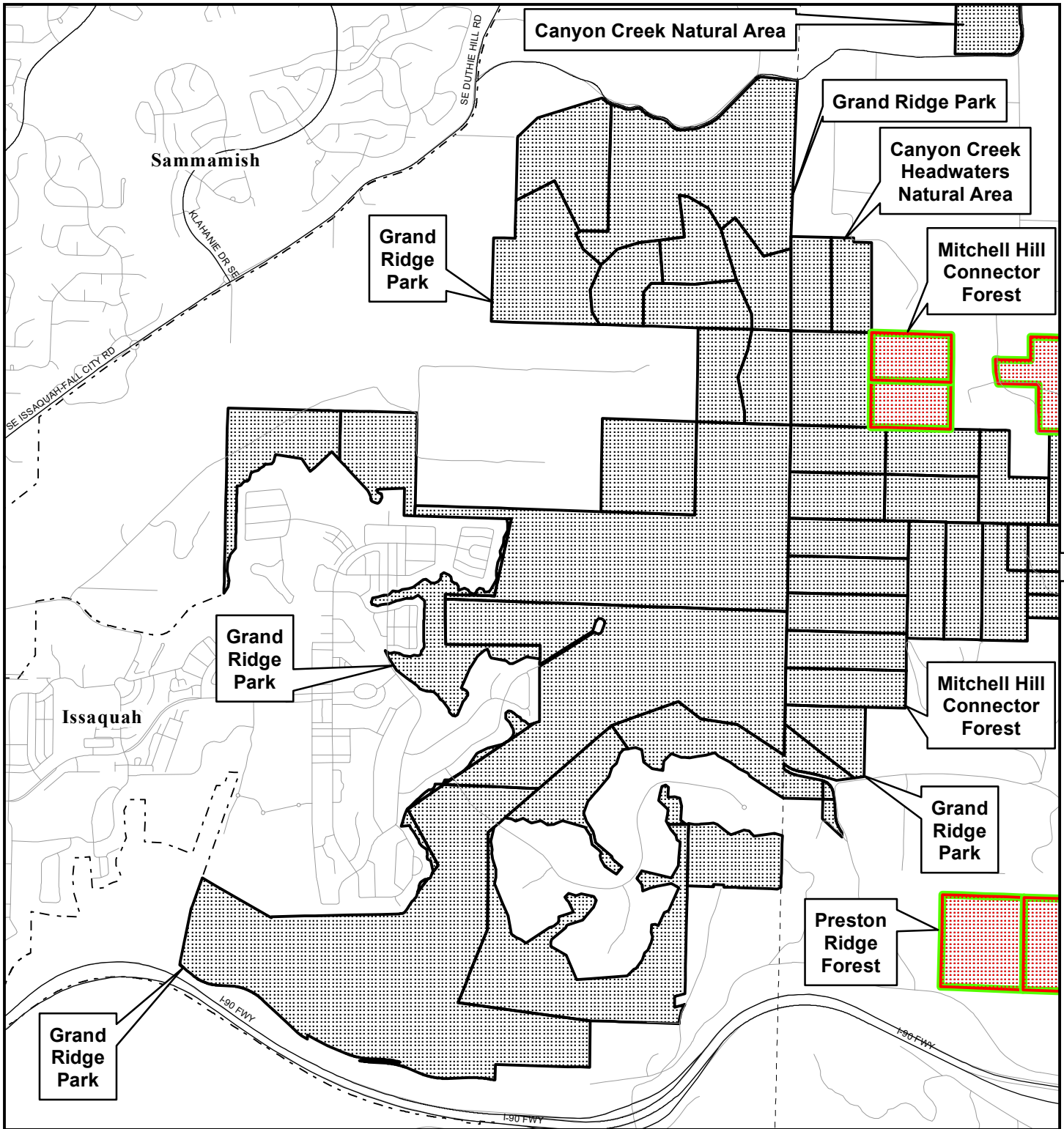
Department of Natural Resources and Parks
Parks Division

December 17, 2021

-  Recommended 2020 additions
-  High Conservation Value Properties
-  Cities
-  Township Lines



The information included on this map has been compiled by King County staff from a variety of sources and is subject to change without notice. King County makes no representations of warranties, express or implied, as to the accuracy, completeness, timeliness, or rights to the use of such information. King County shall not be liable for any general, special, indirect, incidental, or consequential damages including, but not limited to, lost revenues or lost profits resulting from the use or misuse of the information contained on this map. Any sale of this map or information on this map is prohibited except by written permission of King County.



Inventory of High Conservation Value Properties





Map 9A - Grand Ridge

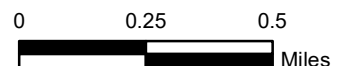


King County

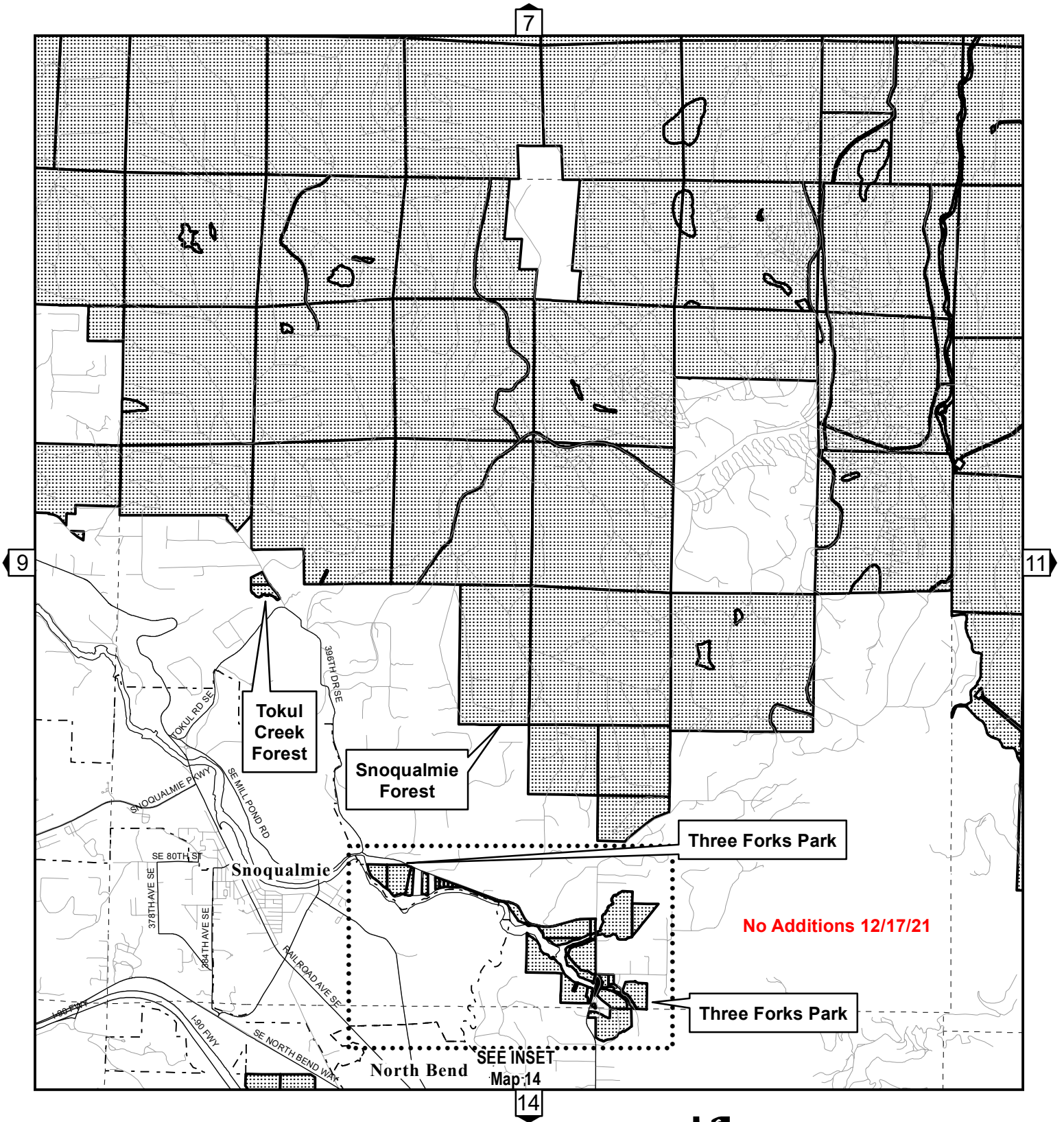
Department of Natural Resources and Parks
Parks Division

December 17, 2021

-  High Conservation Value Properties
-  Recommended 2020 additions
-  Cities
-  Township Lines



The information included on this map has been compiled by King County staff from a variety of sources and is subject to change without notice. King County makes no representations of warranties, express or implied, as to the accuracy, completeness, timeliness, or rights to the use of such information. King County shall not be liable for any general, special, indirect, incidental, or consequential damages including, but not limited to, lost revenues or lost profits resulting from the use or misuse of the information contained on this map. Any sale of this map or information on this map is prohibited except by written permission of King County.







Inventory of High Conservation Value Properties


Map 10 - T24-R8



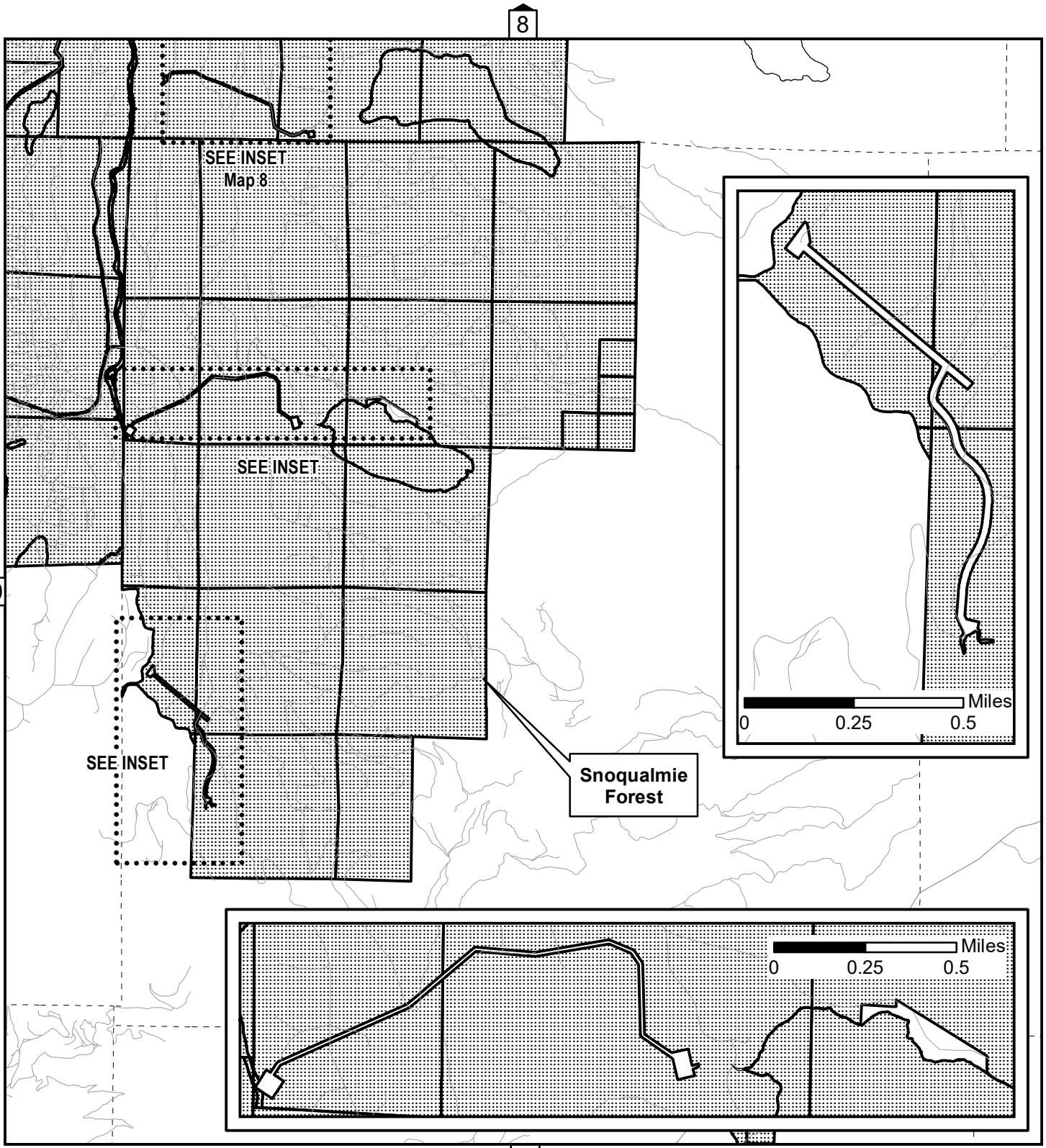
King County
 Department of Natural Resources and Parks
 Parks Division

December 17, 2021

-  High Conservation Value Properties
-  Recommended 2020 additions
-  Cities
-  Township Lines



The information included on this map has been compiled by King County staff from a variety of sources and is subject to change without notice. King County makes no representations of warranties, express or implied, as to the accuracy, completeness, timeliness, or rights to the use of such information. King County shall not be liable for any general, special, indirect, incidental, or consequential damages including, but not limited to, lost revenues or lost profits resulting from the use or misuse of the information contained on this map. Any sale of this map or information on this map is prohibited except by written permission of King County.



Inventory of High Conservation Value Properties

Map 11 - T24-R9




No Additions 12/17/21




King County

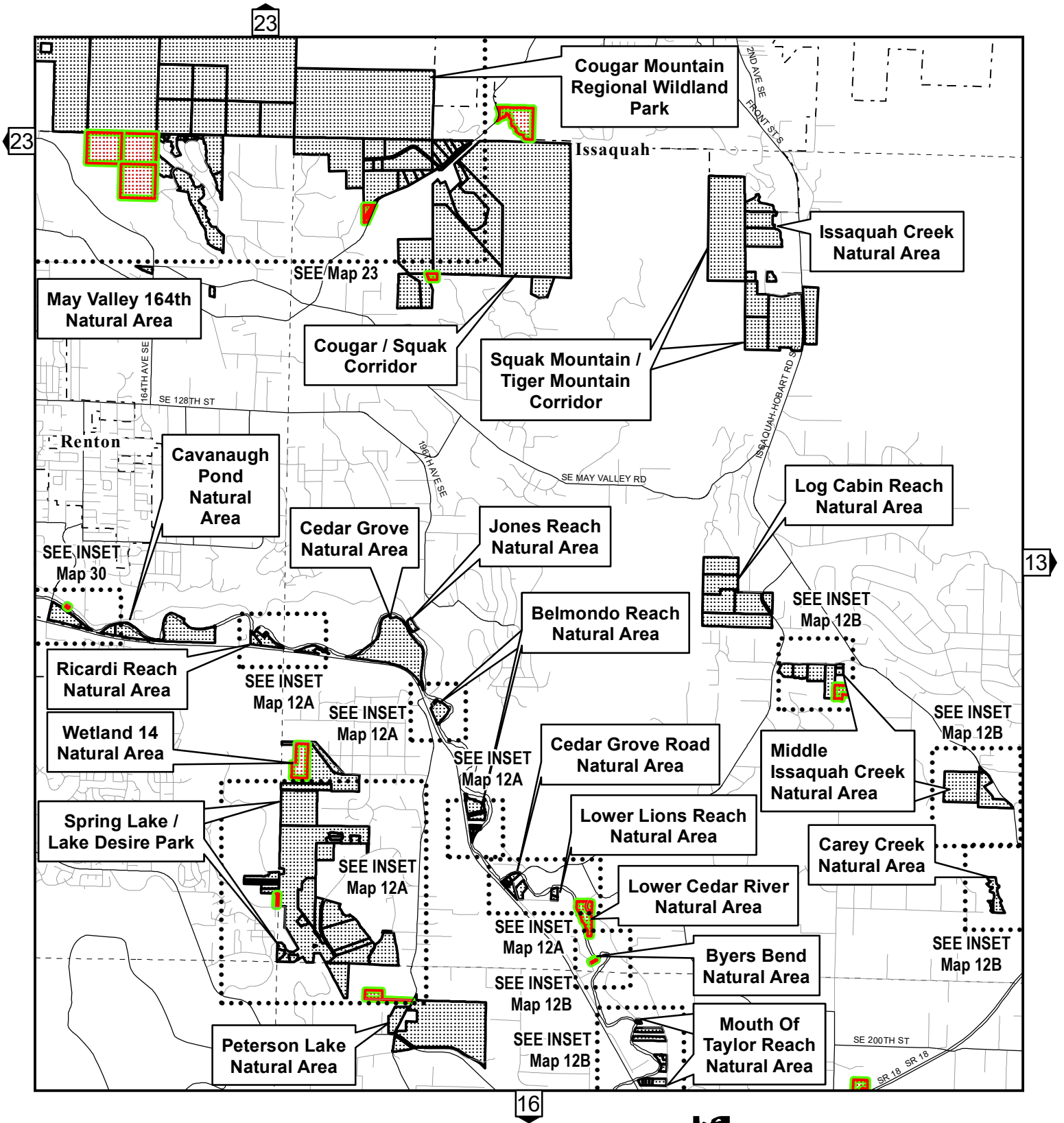
Department of Natural Resources and Parks
Parks Division

December 17, 2021

-  Recommended 2020 additions
-  High Conservation Value Properties
-  Township Lines



The information included on this map has been compiled by King County staff from a variety of sources and is subject to change without notice. King County makes no representations of warranties, express or implied, as to the accuracy, completeness, timeliness, or rights to the use of such information. King County shall not be liable for any general, special, indirect, incidental, or consequential damages including, but not limited to, lost revenues or lost profits resulting from the use or misuse of the information contained on this map. Any sale of this map or information on this map is prohibited except by written permission of King County.








Inventory of High Conservation Value Properties

Map 12 - T23-R6

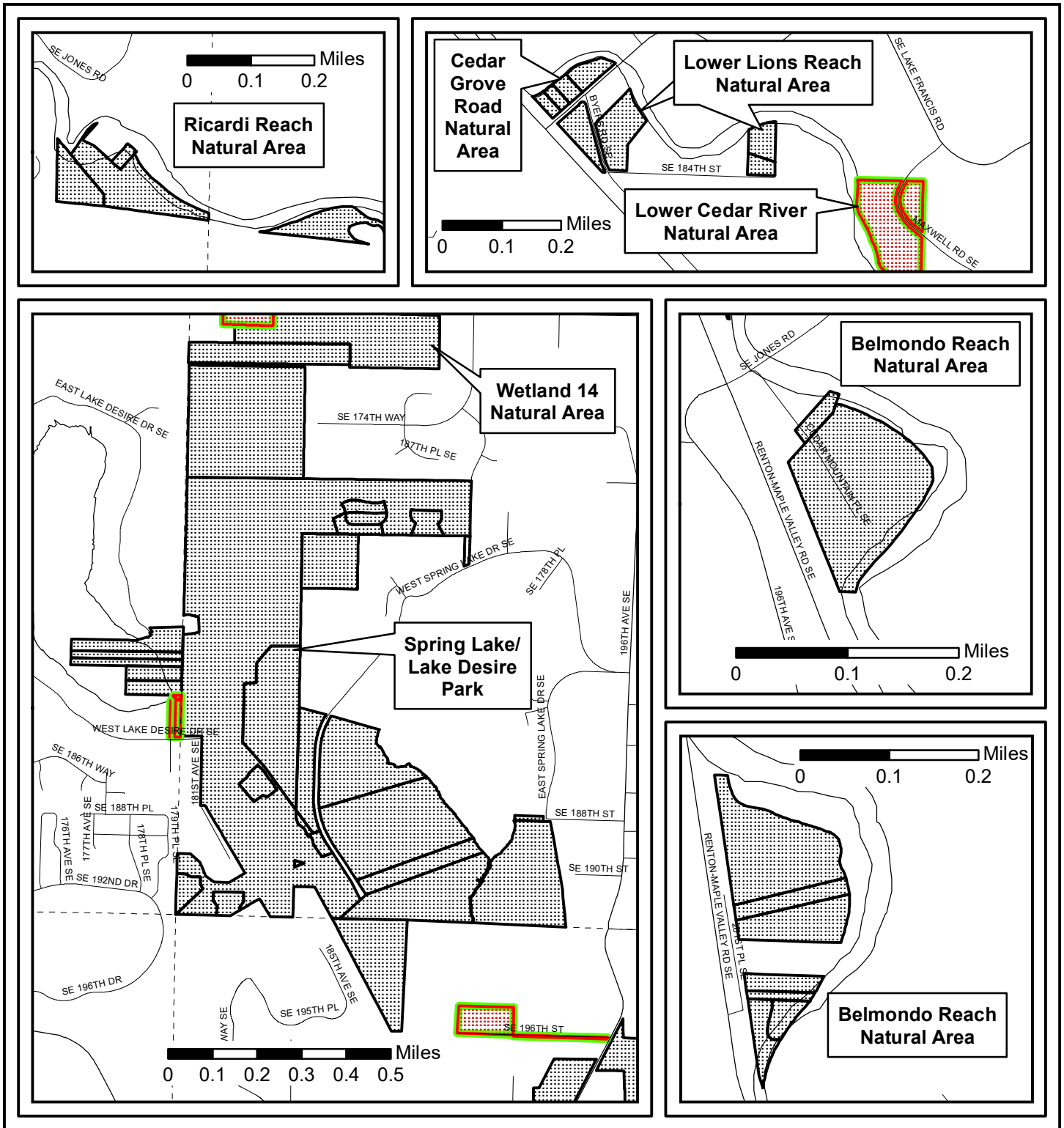
King County
 Department of Natural Resources and Parks
 Parks Division

December 17, 2021

-  High Conservation Value Properties
-  Recommended 2020 additions
-  Cities
-  Township Lines



The information included on this map has been compiled by King County staff from a variety of sources and is subject to change without notice. King County makes no representations of warranties, express or implied, as to the accuracy, completeness, timeliness, or rights to the use of such information. King County shall not be liable for any general, special, indirect, incidental, or consequential damages including, but not limited to, lost revenues or lost profits resulting from the use or misuse of the information contained on this map. Any sale of this map or information on this map is prohibited except by written permission of King County.



Inventory of High Conservation Value Properties





Map 12A - T23-R6 Insets



King County

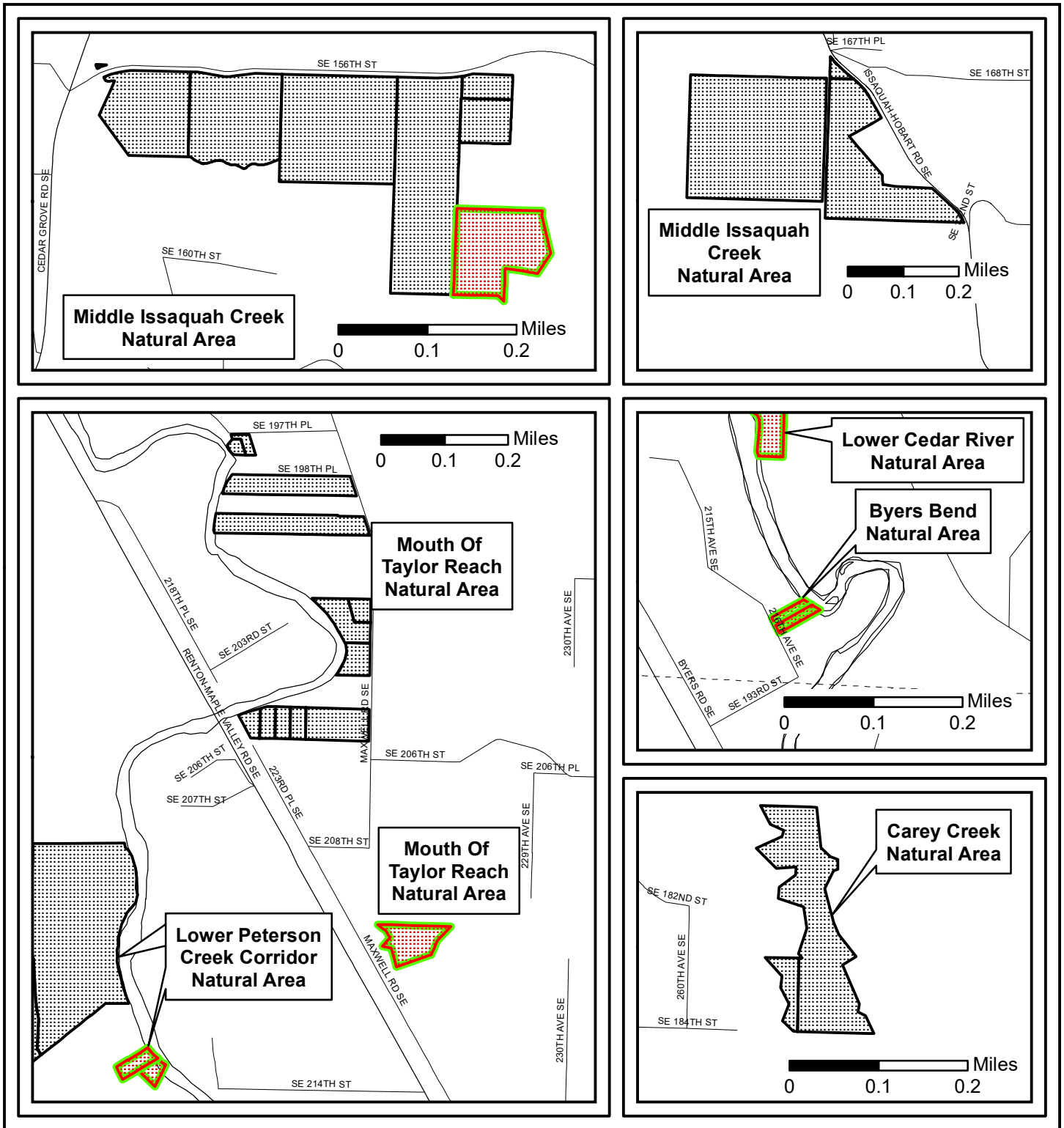
Department of Natural Resources and Parks
Parks Division

December 17, 2021

-  High Conservation Value Properties
-  Recommended 2020 additions
-  Cities
-  Township Lines






The information included on this map has been compiled by King County staff from a variety of sources and is subject to change without notice. King County makes no representations of warranties, express or implied, as to the accuracy, completeness, timeliness, or rights to the use of such information. King County shall not be liable for any general, special, indirect, incidental, or consequential damages including, but not limited to, lost revenues or lost profits resulting from the use or misuse of the information contained on this map. Any sale of this map or information on this map is prohibited except by written permission of King County.



Inventory of High Conservation Value Properties

Map 12B - T23-R6 Insets

-  Recommended 2020 additions
-  High Conservation Value Properties
-  Cities

The information included on this map has been compiled by King County staff from a variety of sources and is subject to change without notice. King County makes no representations of warranties, express or implied, as to the accuracy, completeness, timeliness, or rights to the use of such information. King County shall not be liable for any general, special, indirect, incidental, or consequential damages including, but not limited to, lost revenues or lost profits resulting from the use or misuse of the information contained on this map. Any sale of this map or information on this map is prohibited except by written permission of King County.

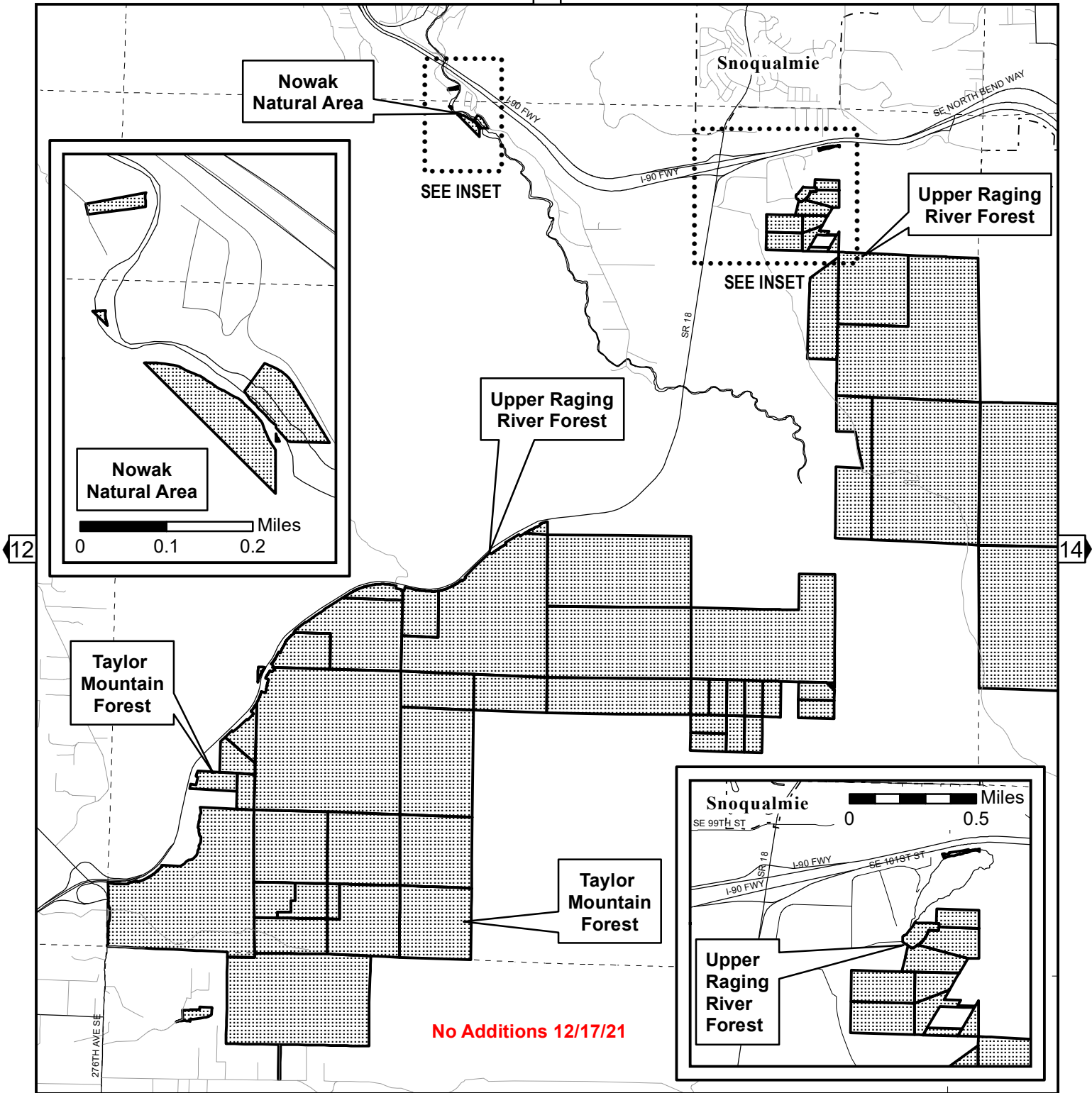


King County

Department of Natural Resources and Parks
Parks Division

December 17, 2021










Inventory of High Conservation Value Properties

Map 13 - T23-R7

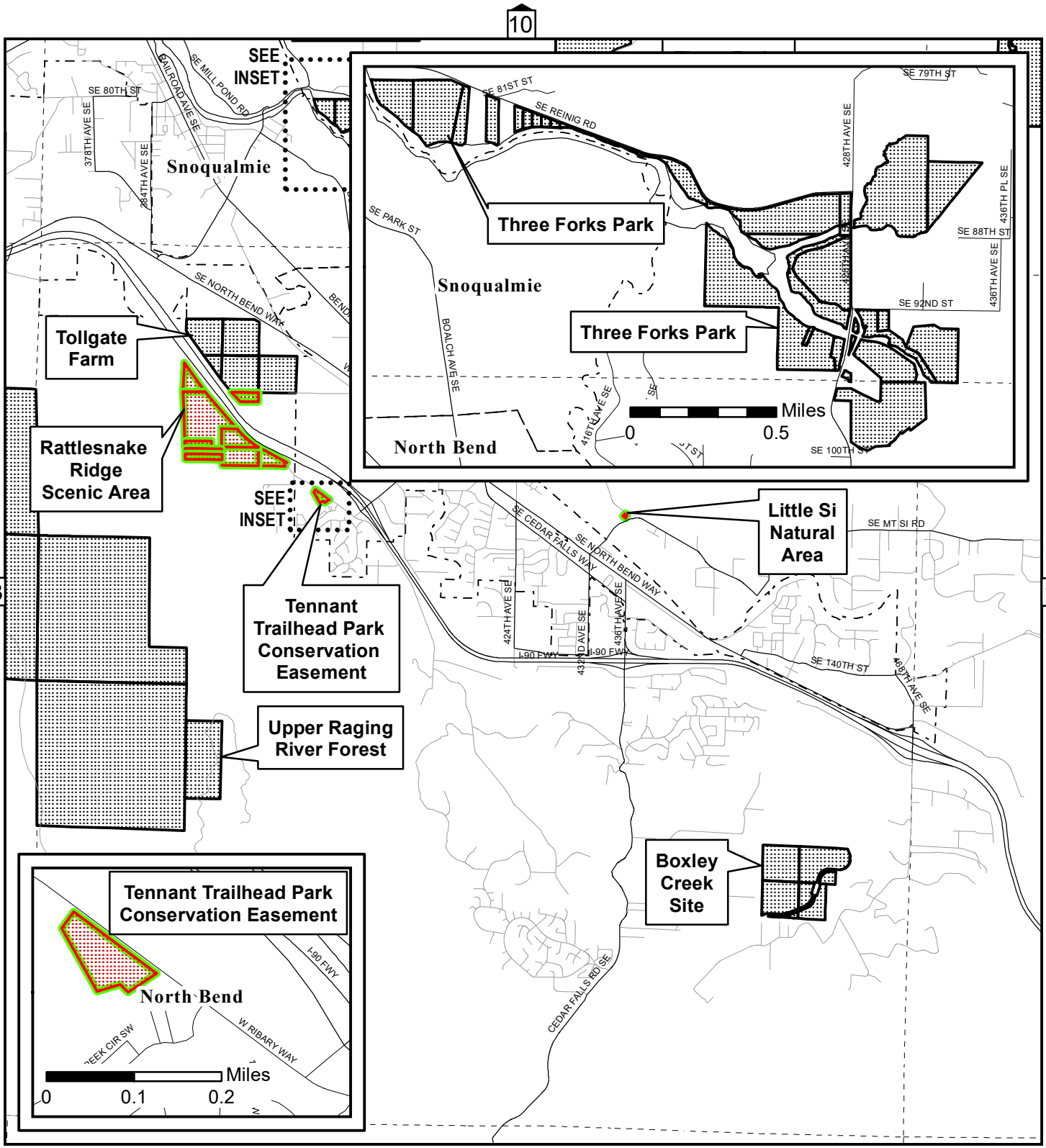
King County
 Department of Natural Resources and Parks
 Parks Division

December 17, 2021

-  High Conservation Value Properties
-  Recommended 2020 additions
-  Cities
-  Township Lines



The information included on this map has been compiled by King County staff from a variety of sources and is subject to change without notice. King County makes no representations of warranties, express or implied, as to the accuracy, completeness, timeliness, or rights to the use of such information. King County shall not be liable for any general, special, indirect, incidental, or consequential damages including, but not limited to, lost revenues or lost profits resulting from the use or misuse of the information contained on this map. Any sale of this map or information on this map is prohibited except by written permission of King County.







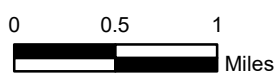
Inventory of High Conservation Value Properties

Map 14 - T23-R8

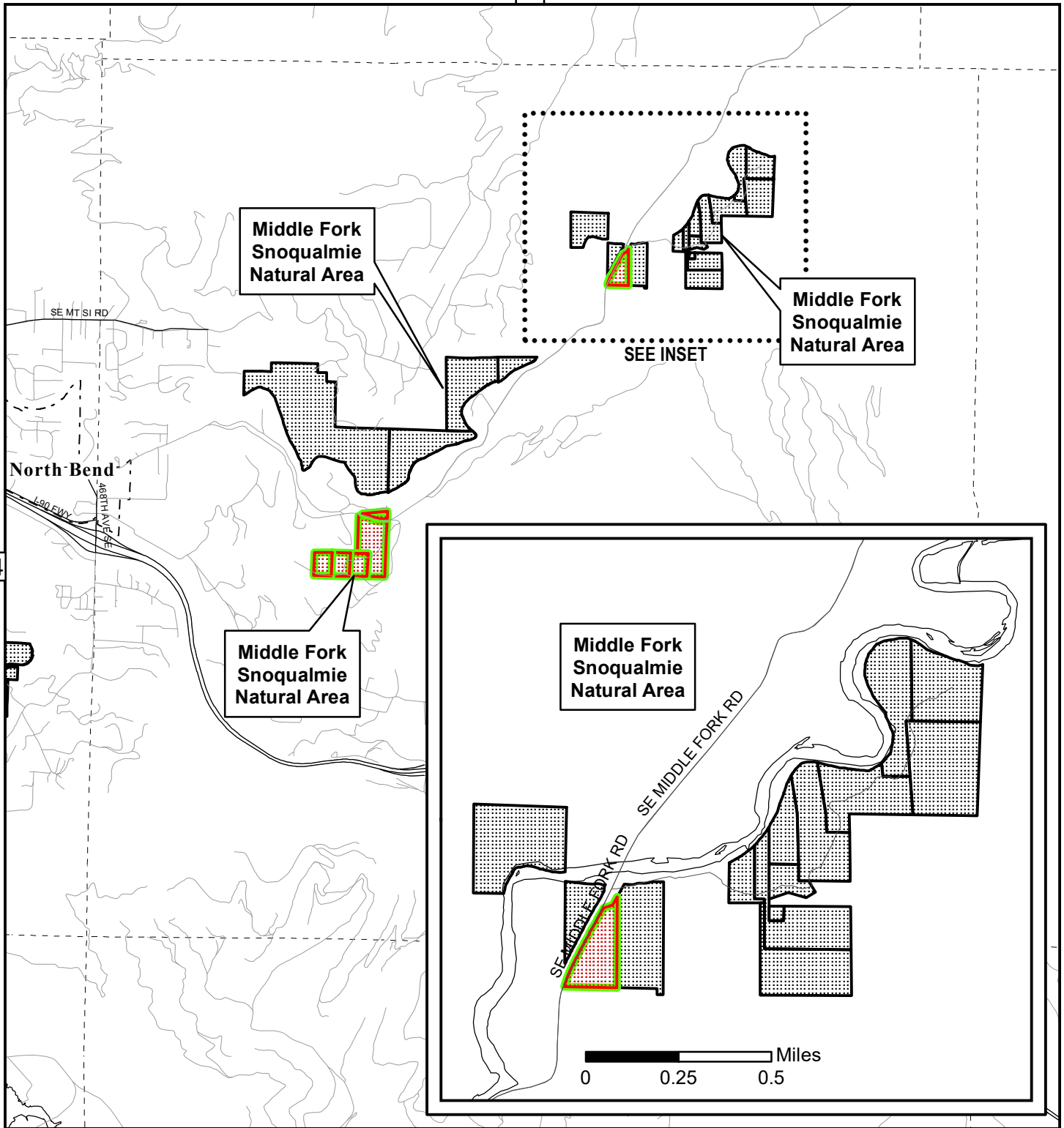
King County
 Department of Natural Resources and Parks
 Parks Division

December 17, 2021

-  High Conservation Value Properties
-  Recommended 2020 additions
-  Cities
-  Township Lines



The information included on this map has been compiled by King County staff from a variety of sources and is subject to change without notice. King County makes no representations of warranties, express or implied, as to the accuracy, completeness, timeliness, or rights to the use of such information. King County shall not be liable for any general, special, indirect, incidental, or consequential damages including, but not limited to, lost revenues or lost profits resulting from the use or misuse of the information contained on this map. Any sale of this map or information on this map is prohibited except by written permission of King County.







Inventory of High Conservation Value Properties


Map 15 - T23-R9



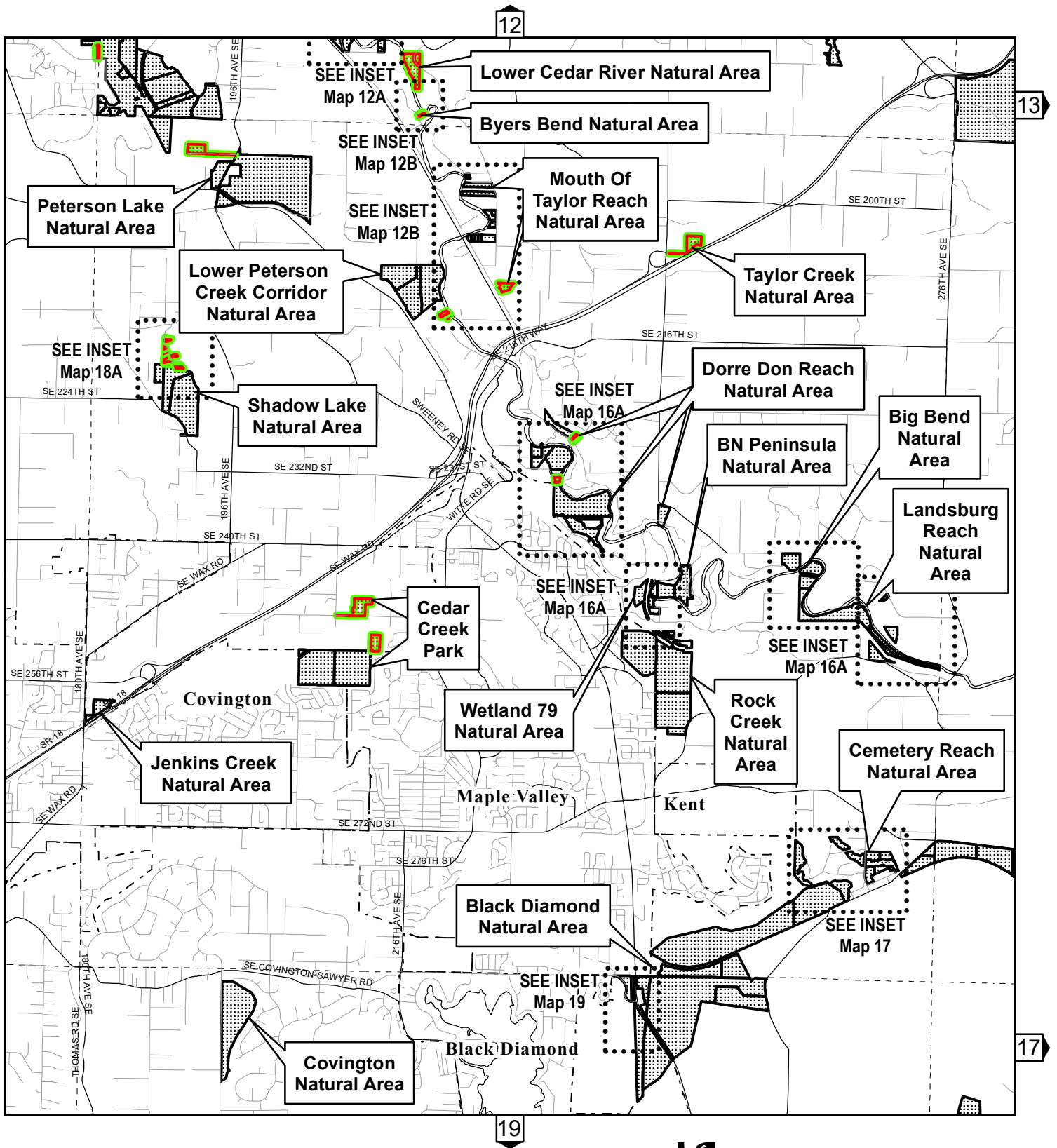
King County
 Department of Natural Resources and Parks
 Parks Division

December 17, 2021

-  High Conservation Value Properties
-  Recommended 2020 additions
-  Cities
-  Township Lines



The information included on this map has been compiled by King County staff from a variety of sources and is subject to change without notice. King County makes no representations of warranties, express or implied, as to the accuracy, completeness, timeliness, or rights to the use of such information. King County shall not be liable for any general, special, indirect, incidental, or consequential damages including, but not limited to, lost revenues or lost profits resulting from the use or misuse of the information contained on this map. Any sale of this map or information on this map is prohibited except by written permission of King County.







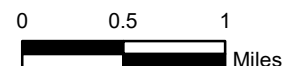
Inventory of High Conservation Value Properties

Map 16 - T22-R6

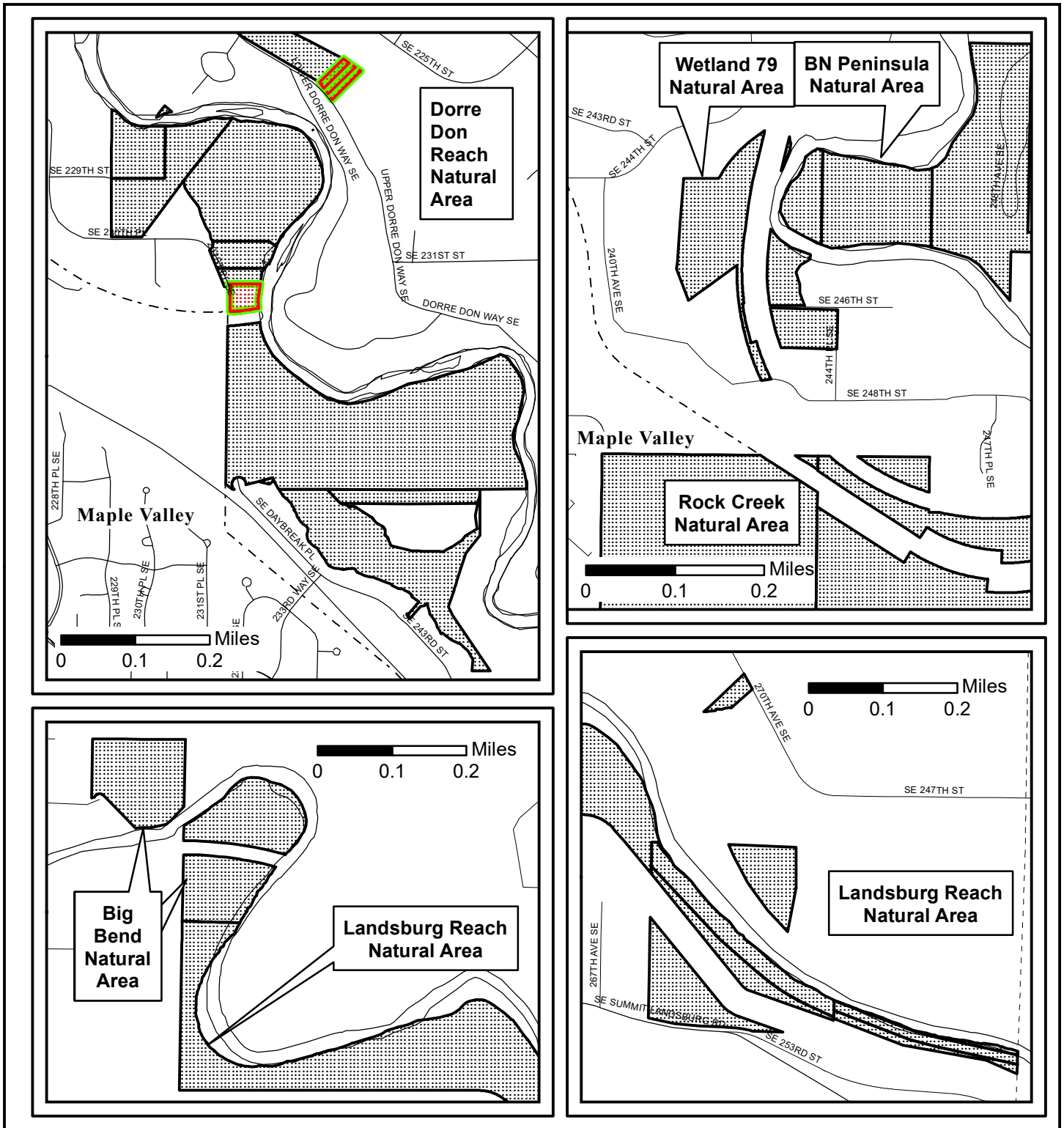
King County
 Department of Natural Resources and Parks
 Parks Division

December 17, 2021

-  High Conservation Value Properties
-  Recommended 2020 additions
-  Cities
-  Township Lines



The information included on this map has been compiled by King County staff from a variety of sources and is subject to change without notice. King County makes no representations of warranties, express or implied, as to the accuracy, completeness, timeliness, or rights to the use of such information. King County shall not be liable for any general, special, indirect, incidental, or consequential damages including, but not limited to, lost revenues or lost profits resulting from the use or misuse of the information contained on this map. Any sale of this map or information on this map is prohibited except by written permission of King County.



Inventory of High Conservation Value Properties





Map 16A - T22-R6 Insets



King County

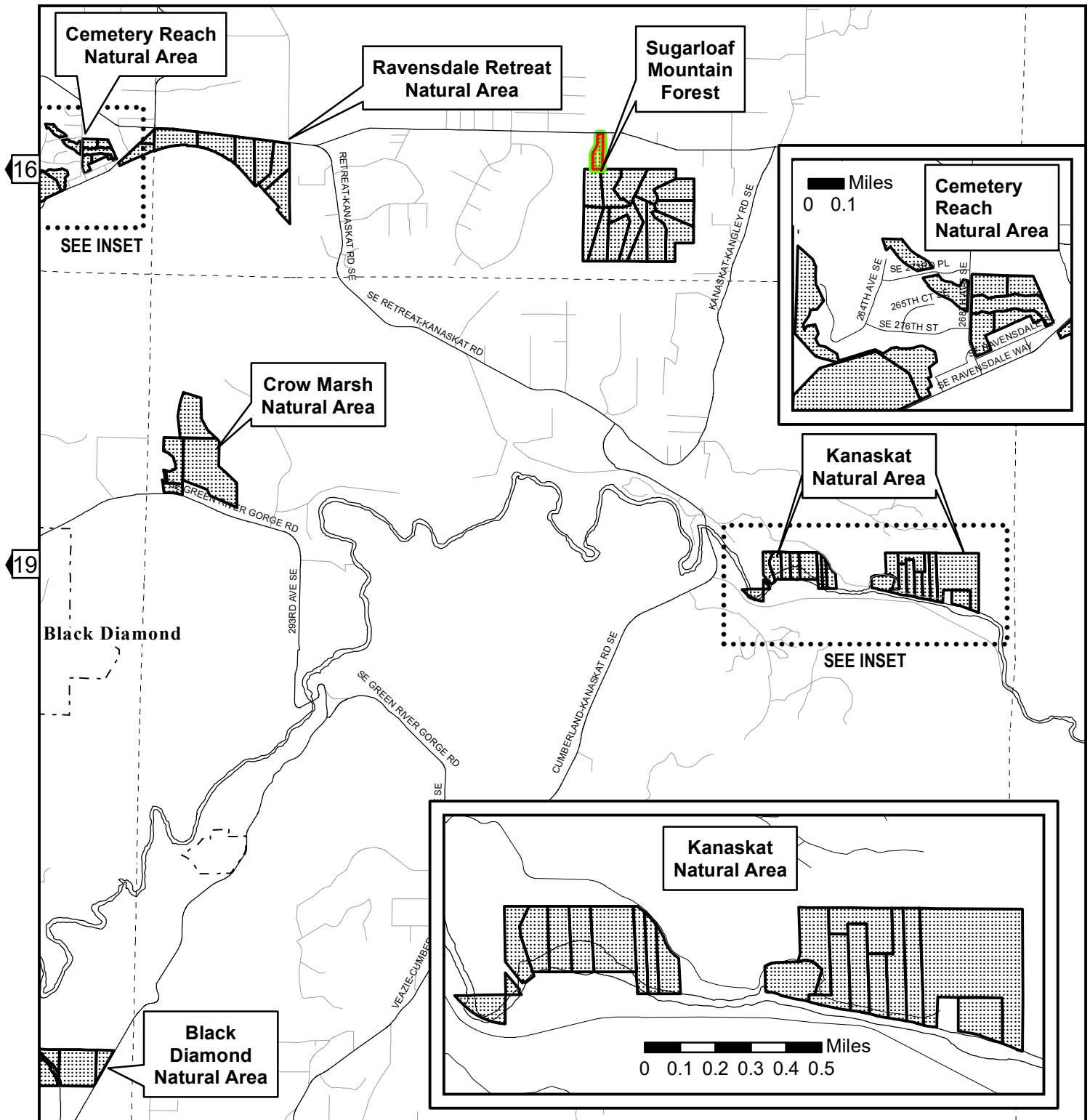
Department of Natural Resources and Parks
Parks Division

December 17, 2021

-  High Conservation Values Properties
-  Recommended 2020 additions
-  Cities
-  Township Lines



The information included on this map has been compiled by King County staff from a variety of sources and is subject to change without notice. King County makes no representations of warranties, express or implied, as to the accuracy, completeness, timeliness, or rights to the use of such information. King County shall not be liable for any general, special, indirect, incidental, or consequential damages including, but not limited to, lost revenues or lost profits resulting from the use or misuse of the information contained on this map. Any sale of this map or information on this map is prohibited except by written permission of King County.



Inventory of High Conservation Value Properties





Map 17 - T22-R7, T21-R7




King County

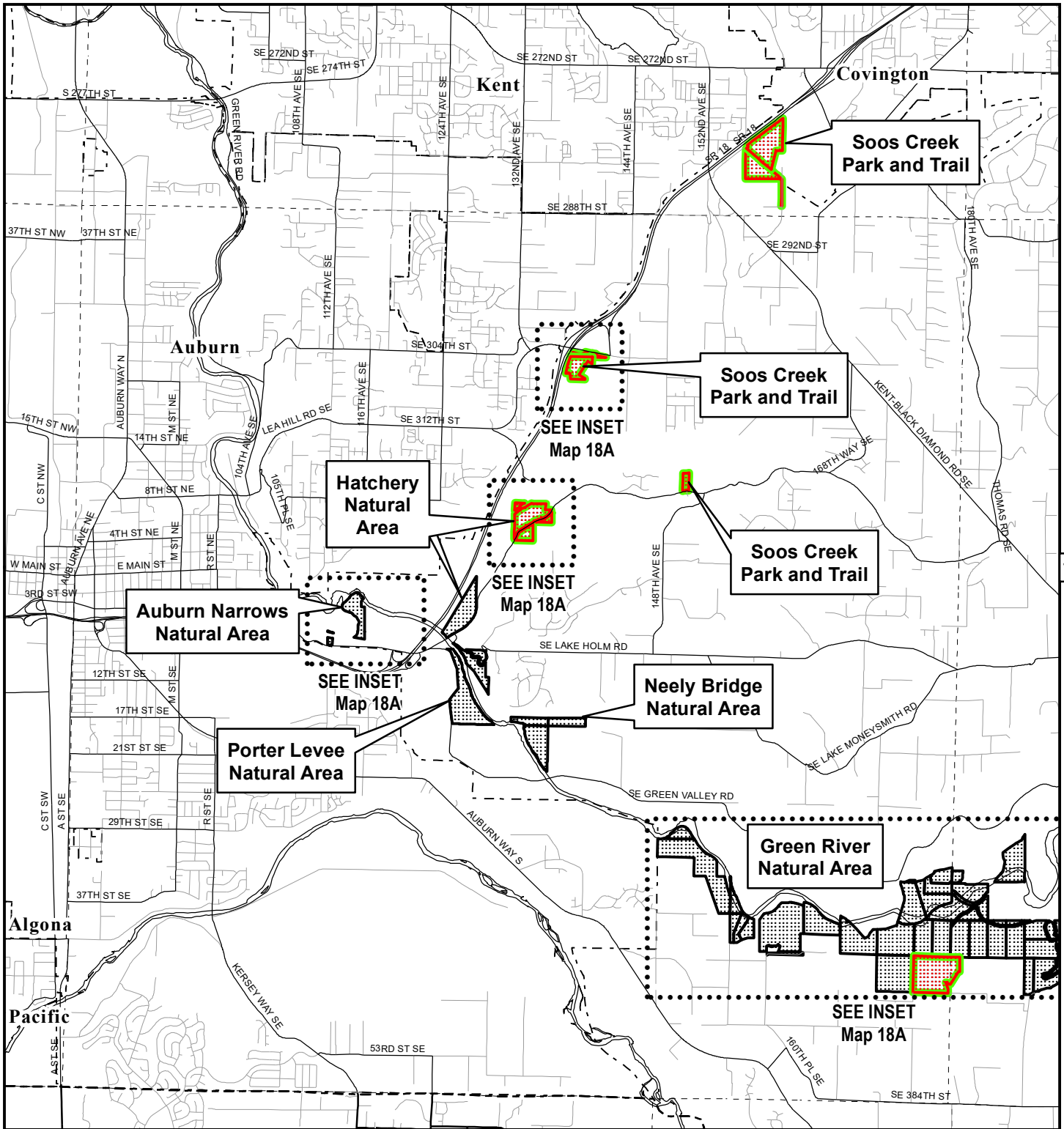
Department of Natural Resources and Parks
Parks Division

December 17, 2021

-  High Conservation Value Properties
-  Recommended 2020 additions
-  Cities
-  Township Lines



The information included on this map has been compiled by King County staff from a variety of sources and is subject to change without notice. King County makes no representations of warranties, express or implied, as to the accuracy, completeness, timeliness, or rights to the use of such information. King County shall not be liable for any general, special, indirect, incidental, or consequential damages including, but not limited to, lost revenues or lost profits resulting from the use or misuse of the information contained on this map. Any sale of this map or information on this map is prohibited except by written permission of King County.



Inventory of High Conservation Value Properties





Map 18 - T21-R5

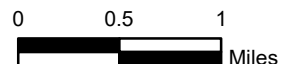


King County

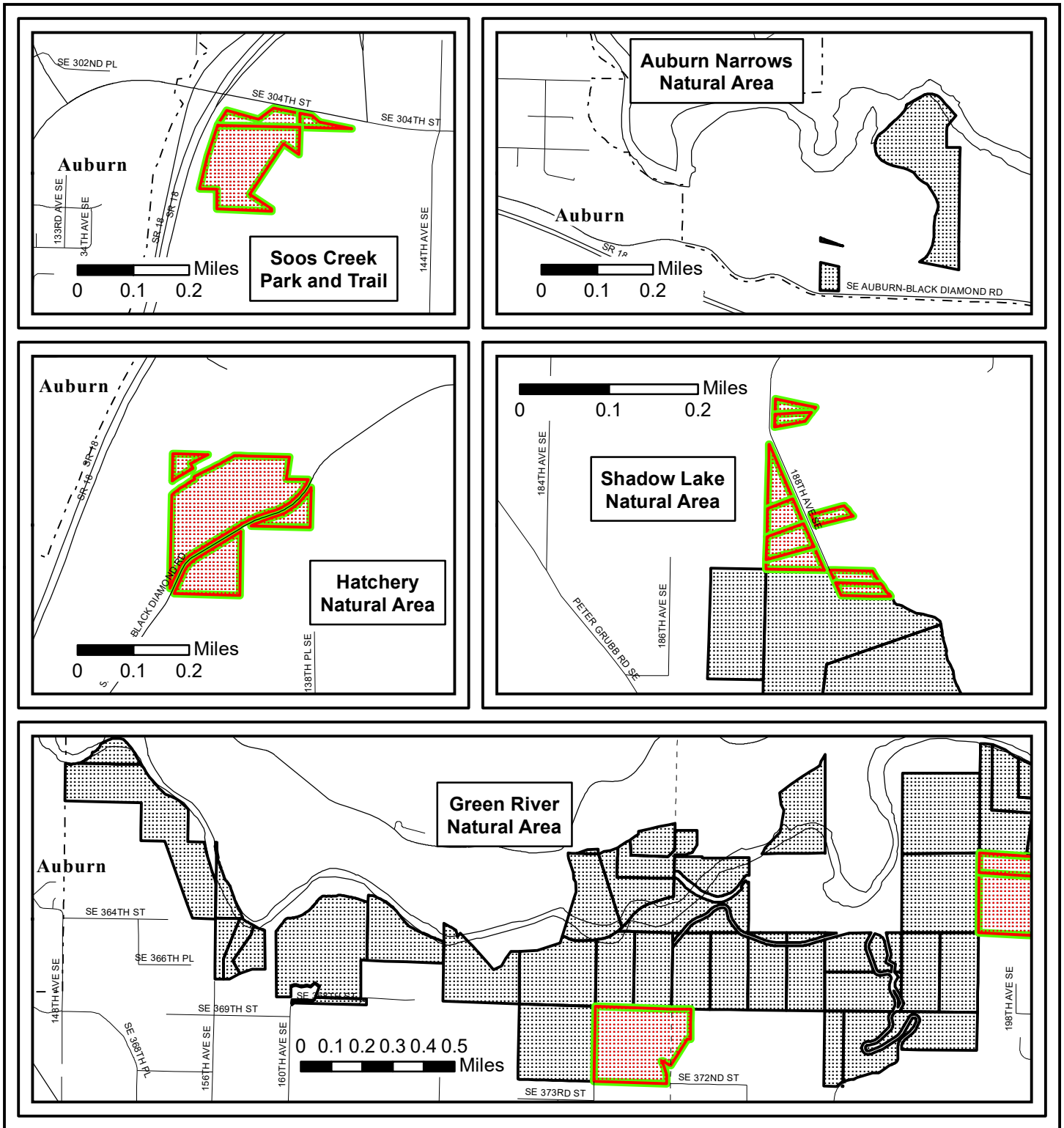
Department of Natural Resources and Parks
Parks Division

December 17, 2021

-  High Conservation Value Properties
-  Recommended 2020 additions
-  Cities
-  Township Lines



The information included on this map has been compiled by King County staff from a variety of sources and is subject to change without notice. King County makes no representations of warranties, express or implied, as to the accuracy, completeness, timeliness, or rights to the use of such information. King County shall not be liable for any general, special, indirect, incidental, or consequential damages including, but not limited to, lost revenues or lost profits resulting from the use or misuse of the information contained on this map. Any sale of this map or information on this map is prohibited except by written permission of King County.



Inventory of High Conservation Value Properties





Map 18A - T21-R5 Insets

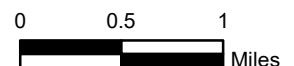


King County

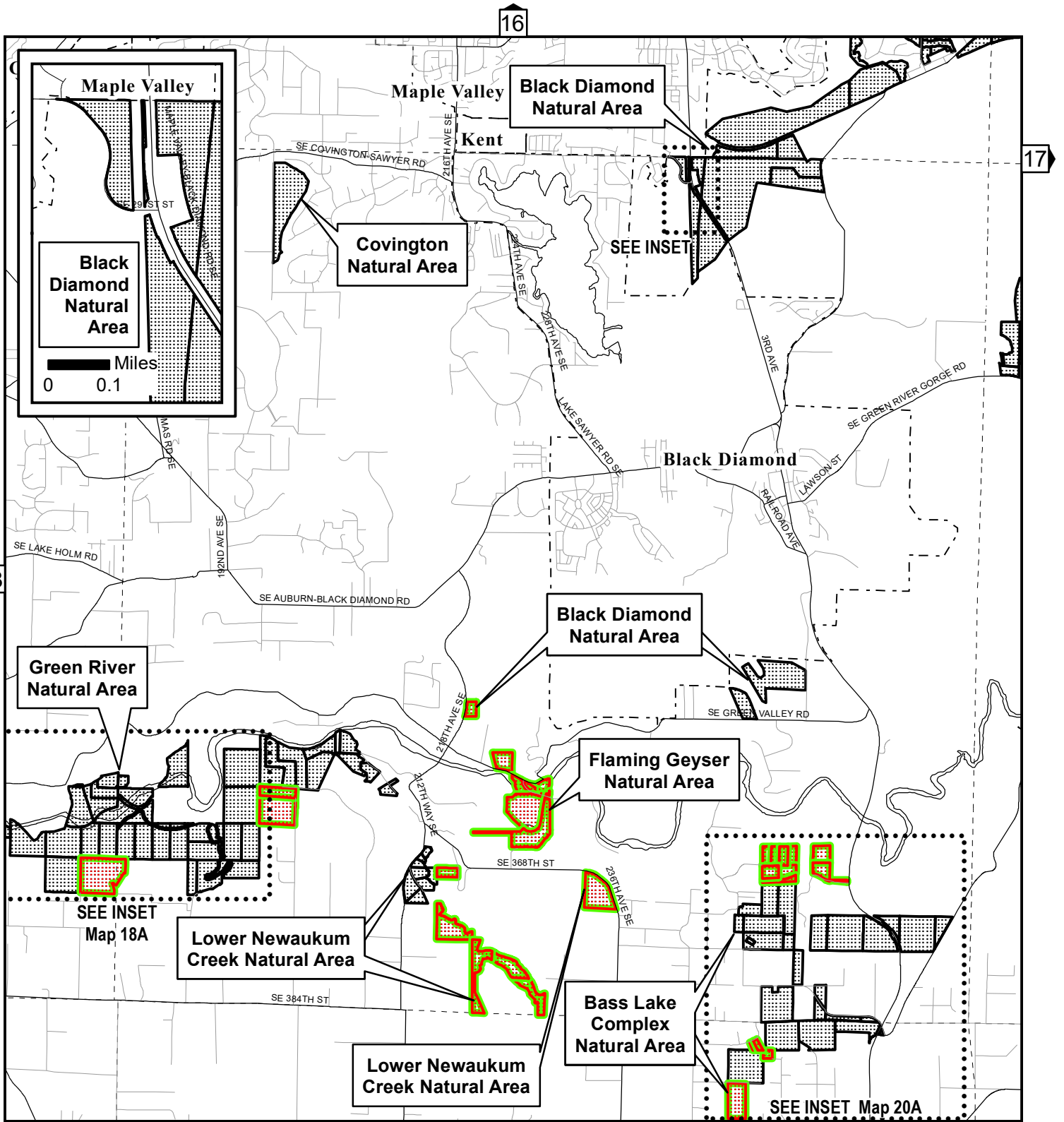
Department of Natural Resources and Parks
Parks Division

December 17, 2021

-  High Conservation Value Properties
-  Recommended 2020 additions
-  Cities
-  Township Lines



The information included on this map has been compiled by King County staff from a variety of sources and is subject to change without notice. King County makes no representations of warranties, express or implied, as to the accuracy, completeness, timeliness, or rights to the use of such information. King County shall not be liable for any general, special, indirect, incidental, or consequential damages including, but not limited to, lost revenues or lost profits resulting from the use or misuse of the information contained on this map. Any sale of this map or information on this map is prohibited except by written permission of King County.








Inventory of High Conservation Value Properties

Map 19 - T21-R6

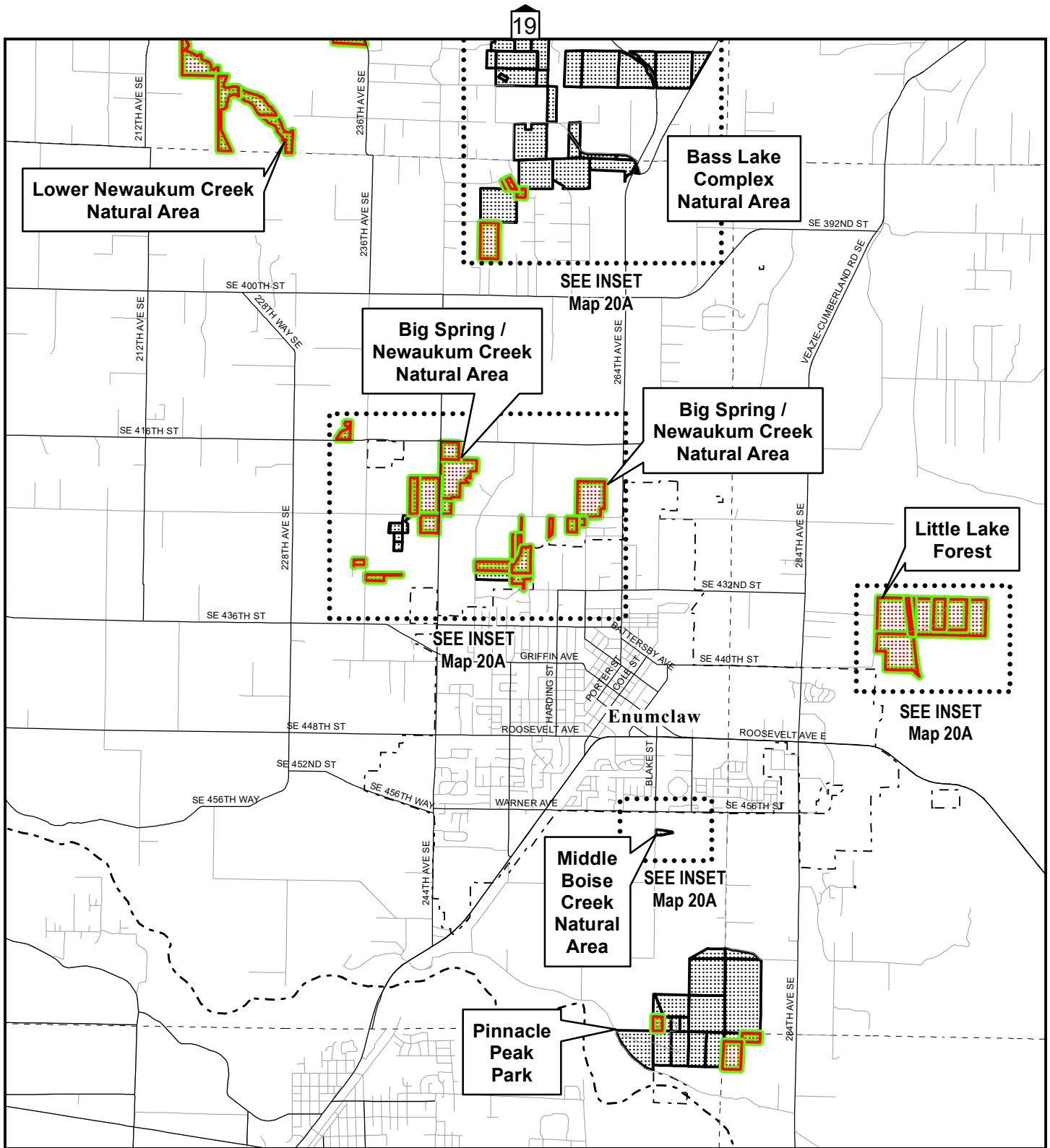
King County
 Department of Natural Resources and Parks
 Parks Division

December 17, 2021

-  High Conservation Value Properties
-  Recommended 2020 additions
-  Cities
-  Township Lines



The information included on this map has been compiled by King County staff from a variety of sources and is subject to change without notice. King County makes no representations of warranties, express or implied, as to the accuracy, completeness, timeliness, or rights to the use of such information. King County shall not be liable for any general, special, indirect, incidental, or consequential damages including, but not limited to, lost revenues or lost profits resulting from the use or misuse of the information contained on this map. Any sale of this map or information on this map is prohibited except by written permission of King County.



Inventory of High Conservation Value Properties





Map 20 - T20-R6




King County

Department of Natural Resources and Parks
Parks Division

December 17, 2021

-  High Conservation Value Properties
-  Recommended 2020 additions
-  Cities
-  Township Lines



The information included on this map has been compiled by King County staff from a variety of sources and is subject to change without notice. King County makes no representations of warranties, express or implied, as to the accuracy, completeness, timeliness, or rights to the use of such information. King County shall not be liable for any general, special, indirect, incidental, or consequential damages including, but not limited to, lost revenues or lost profits resulting from the use or misuse of the information contained on this map. Any sale of this map or information on this map is prohibited except by written permission of King County.



Inventory of High Conservation Value Properties


Map 20A - T20-R6 Insets

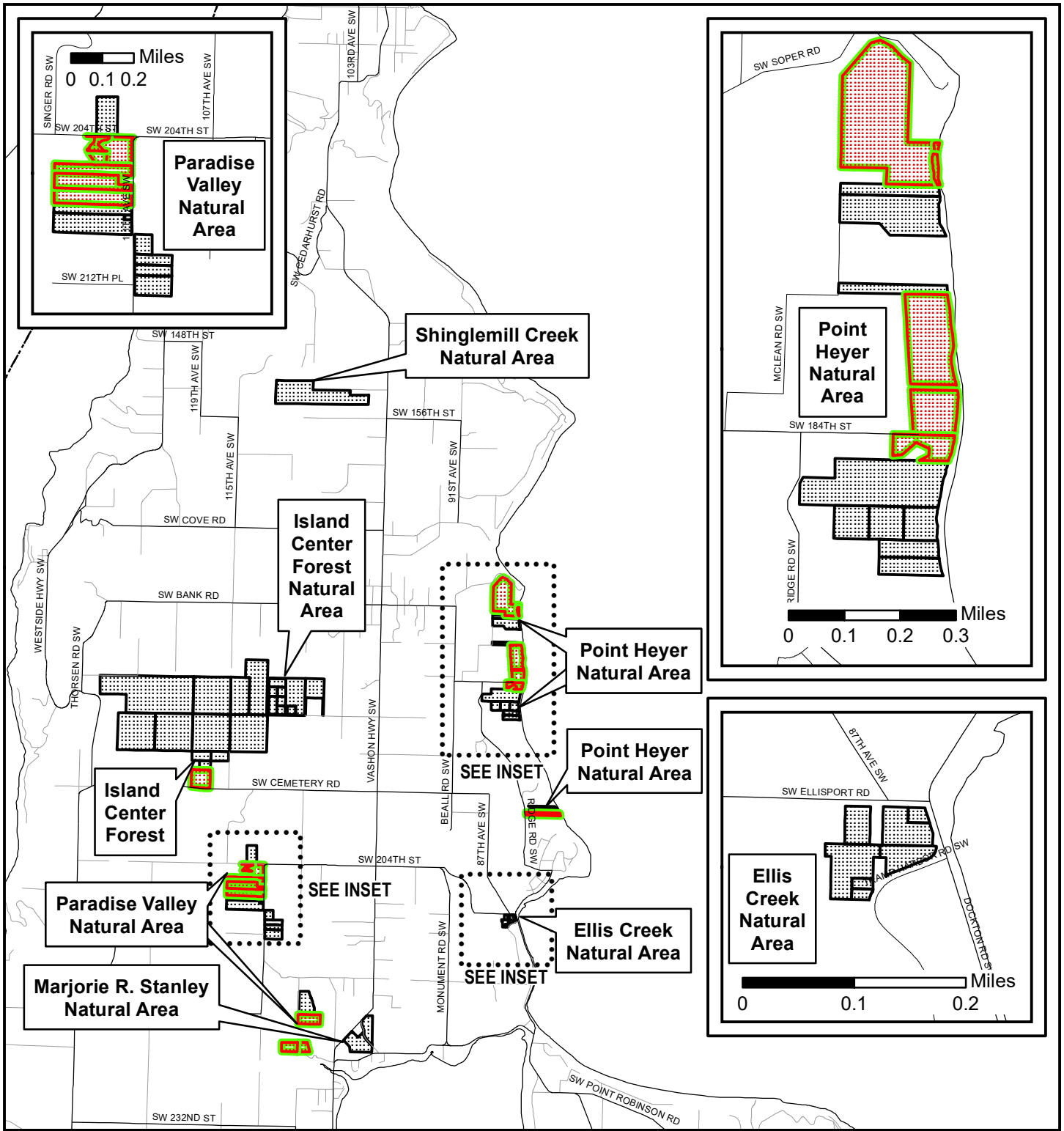
The information included on this map has been compiled by King County staff from a variety of sources and is subject to change without notice. King County makes no representations of warranties, express or implied, as to the accuracy, completeness, timeliness, or rights to the use of such information. King County shall not be liable for any general, special, indirect, incidental, or consequential damages including, but not limited to, lost revenues or lost profits resulting from the use or misuse of the information contained on this map. Any sale of this map or information on this map is prohibited except by written permission of King County.

- High Conservation Value Properties
- Recommended 2020 additions
- Cities
- Township Lines

King County
 Department of Natural Resources and Parks
 Parks Division

December 17, 2021





Inventory of High Conservation Value Properties

Map 21 - Vashon North



King County

Department of Natural Resources and Parks
Parks Division

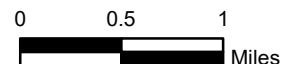
December 17, 2021



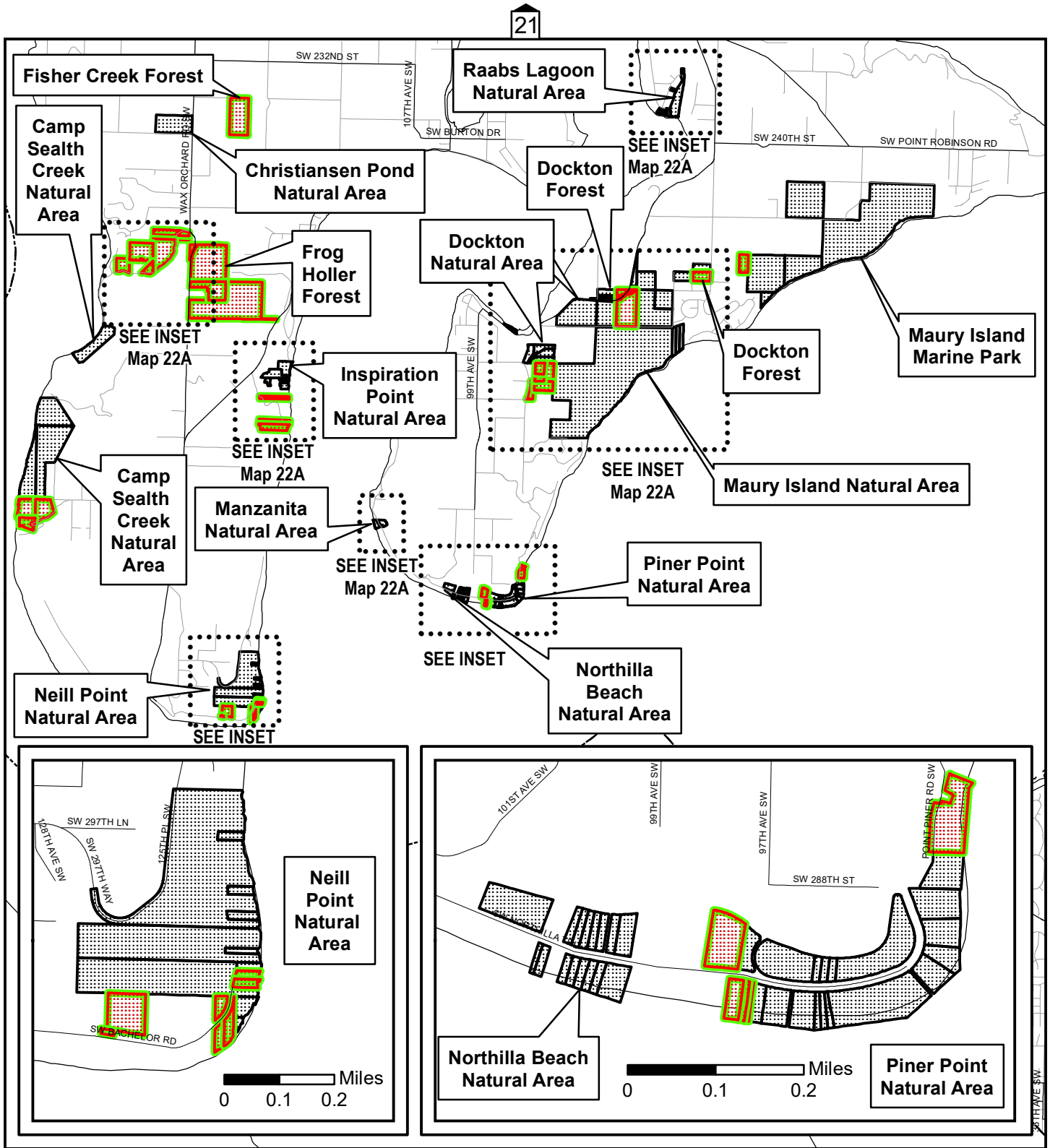
High Conservation Value Properties



Recommended 2020 additions



The information included on this map has been compiled by King County staff from a variety of sources and is subject to change without notice. King County makes no representations of warranties, express or implied, as to the accuracy, completeness, timeliness, or rights to the use of such information. King County shall not be liable for any general, special, indirect, incidental, or consequential damages including, but not limited to, lost revenues or lost profits resulting from the use or misuse of the information contained on this map. Any sale of this map or information on this map is prohibited except by written permission of King County.





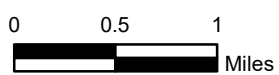
Inventory of High Conservation Value Properties

King County
 Department of Natural Resources and Parks
 Parks Division

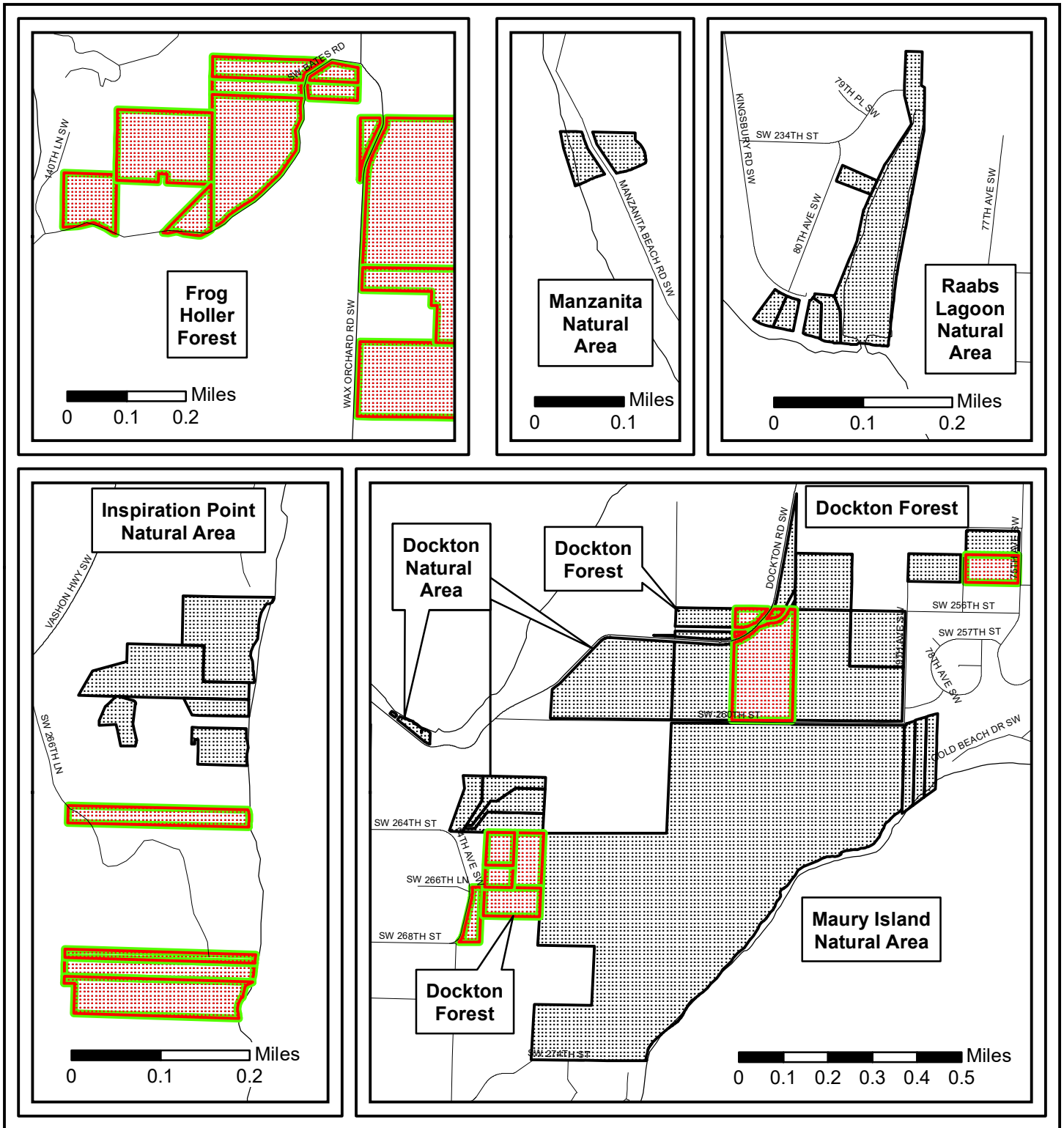
December 17, 2021

Map 22 - Vashon South

-  High Conservation Value Properties
-  Recommended Additions for 2021



The information included on this map has been compiled by King County staff from a variety of sources and is subject to change without notice. King County makes no representations of warranties, express or implied, as to the accuracy, completeness, timeliness, or rights to the use of such information. King County shall not be liable for any general, special, indirect, incidental, or consequential damages including, but not limited to, lost revenues or lost profits resulting from the use or misuse of the information contained on this map. Any sale of this map or information on this map is prohibited except by written permission of King County.



Inventory of High Conservation Value Properties



King County

Department of Natural Resources and Parks
Parks Division

December 17, 2021

Map 22A - Vashon Insets



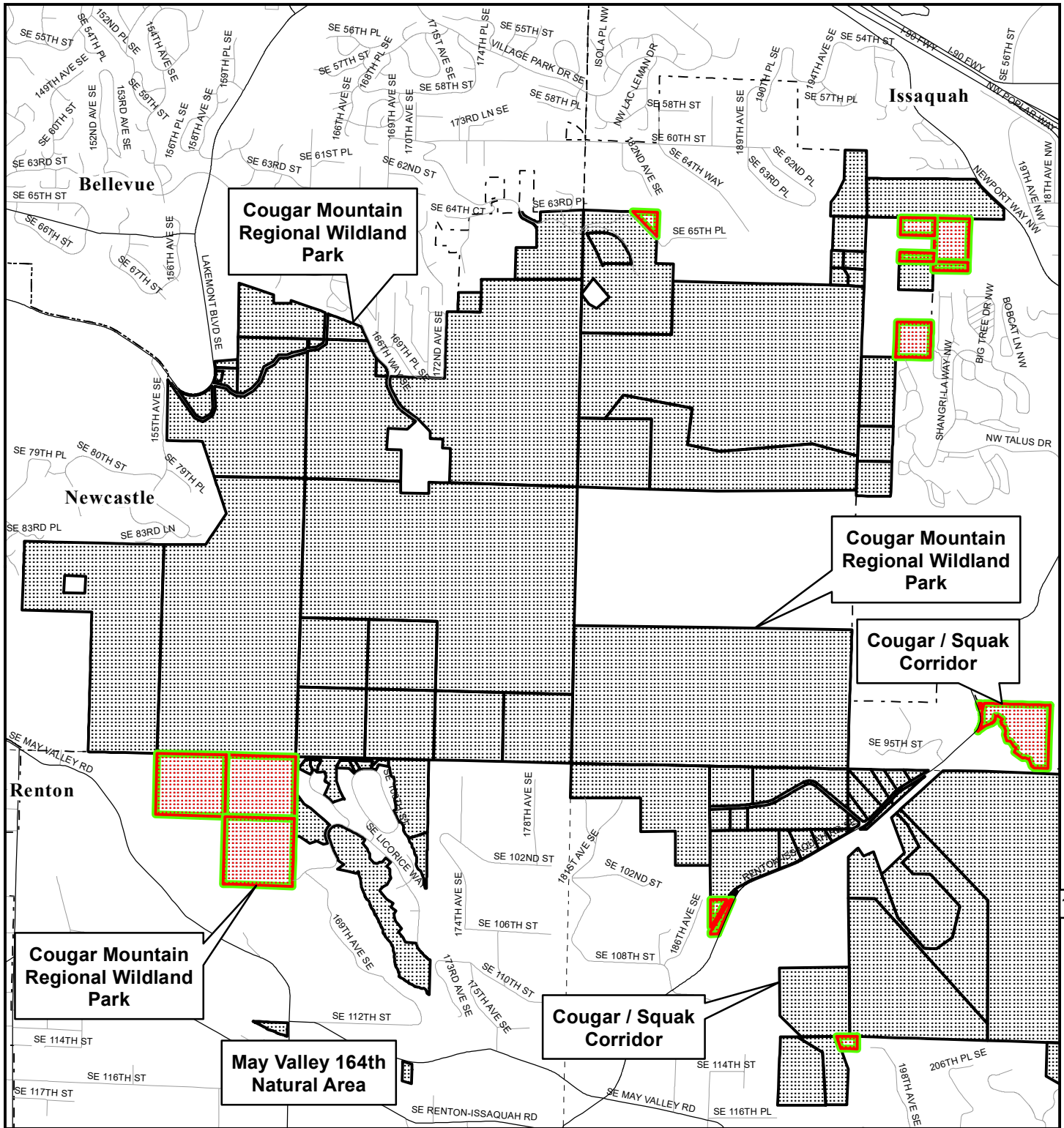
High Conservation Value Properties



Recommended 2020 additions



The information included on this map has been compiled by King County staff from a variety of sources and is subject to change without notice. King County makes no representations of warranties, express or implied, as to the accuracy, completeness, timeliness, or rights to the use of such information. King County shall not be liable for any general, special, indirect, incidental, or consequential damages including, but not limited to, lost revenues or lost profits resulting from the use or misuse of the information contained on this map. Any sale of this map or information on this map is prohibited except by written permission of King County.



Inventory of High Conservation Value Properties





Map 23 - Cougar Mountain

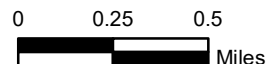


King County

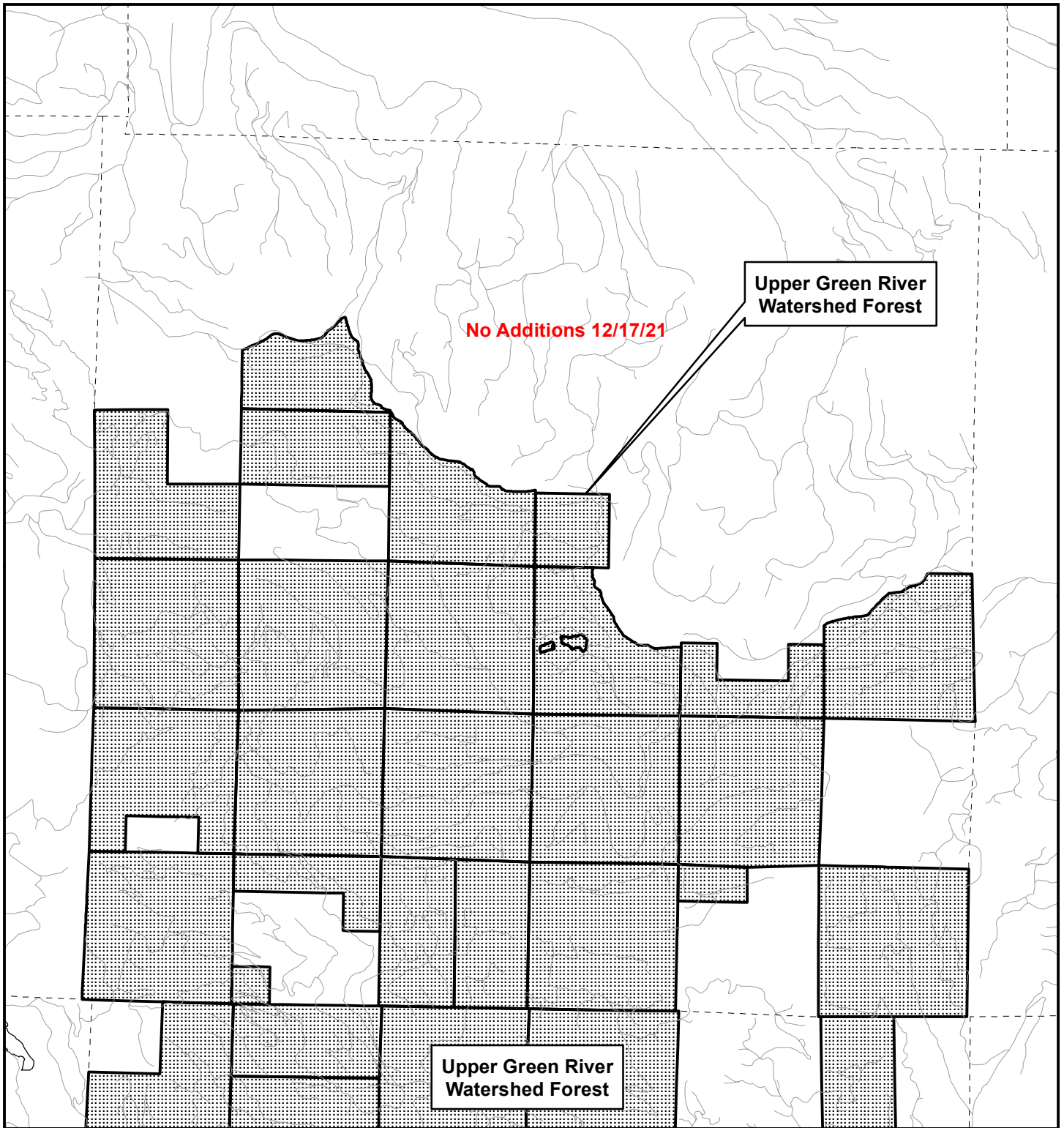
Department of Natural Resources and Parks
Parks Division

December 17, 2021

-  High Conservation Value Properties
-  Recommended 2020 additions
-  Cities
-  Township Lines



The information included on this map has been compiled by King County staff from a variety of sources and is subject to change without notice. King County makes no representations of warranties, express or implied, as to the accuracy, completeness, timeliness, or rights to the use of such information. King County shall not be liable for any general, special, indirect, incidental, or consequential damages including, but not limited to, lost revenues or lost profits resulting from the use or misuse of the information contained on this map. Any sale of this map or information on this map is prohibited except by written permission of King County.



Inventory of High Conservation Value Properties




Map 24 - T21-R9




King County

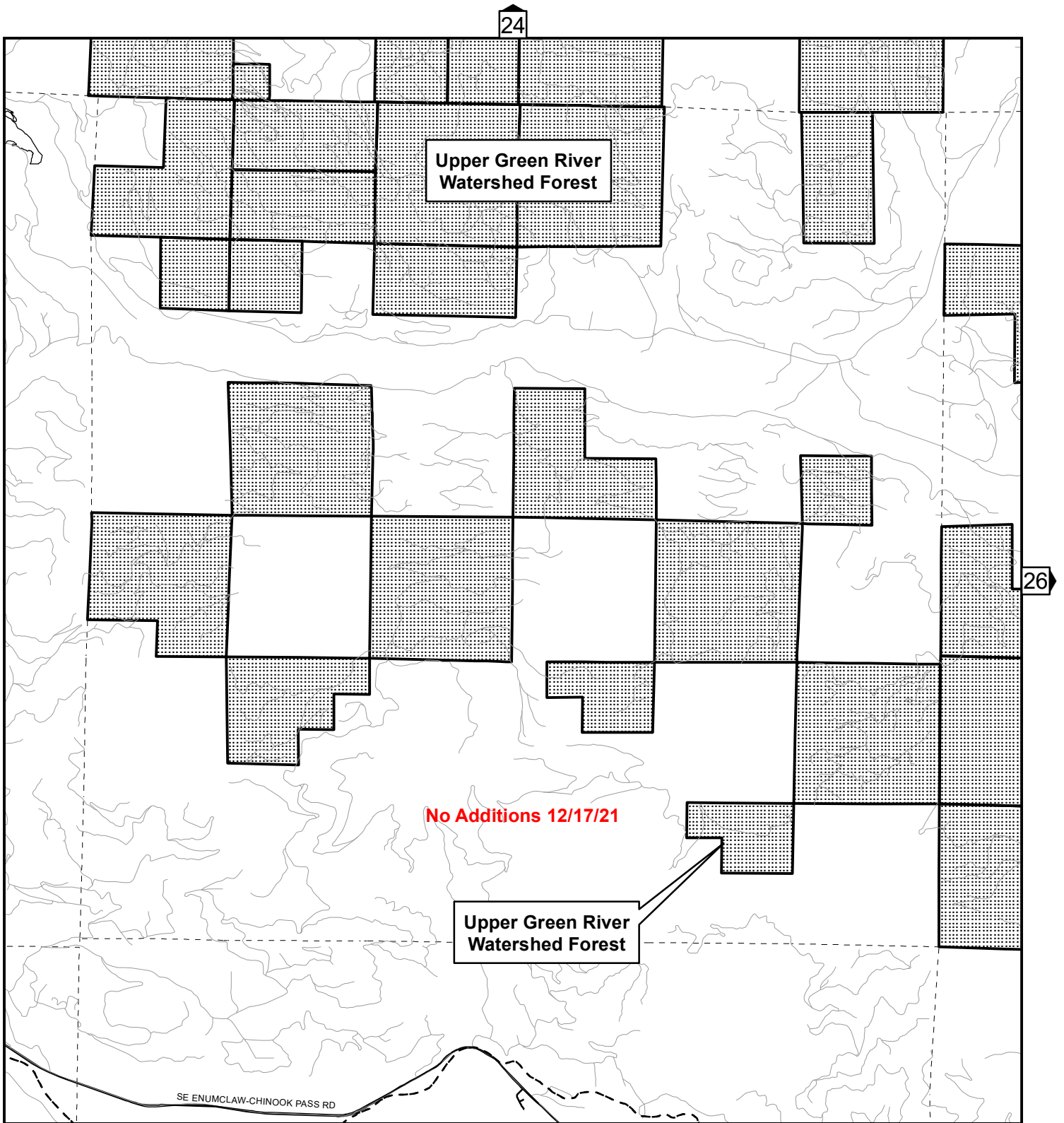
Department of Natural Resources and Parks
Parks Division

December 17, 2021

-  High Conservation Value Properties
-  Recommended 2020 additions
-  Township Lines



The information included on this map has been compiled by King County staff from a variety of sources and is subject to change without notice. King County makes no representations of warranties, express or implied, as to the accuracy, completeness, timeliness, or rights to the use of such information. King County shall not be liable for any general, special, indirect, incidental, or consequential damages including, but not limited to, lost revenues or lost profits resulting from the use or misuse of the information contained on this map. Any sale of this map or information on this map is prohibited except by written permission of King County.



Inventory of High Conservation Value Properties




Map 25 - T20-R9




King County

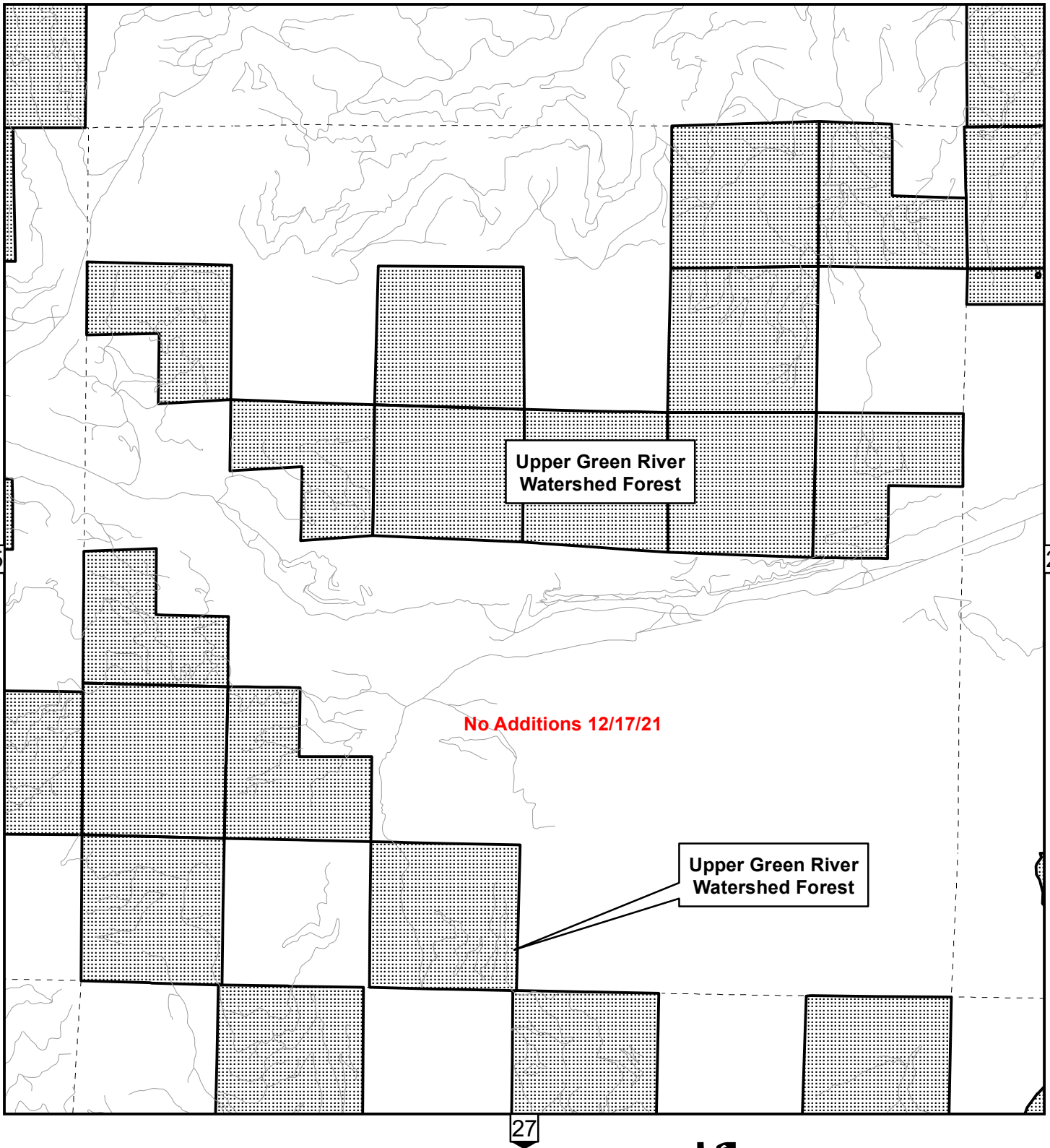
Department of Natural Resources and Parks
Parks Division

December 17, 2021

-  High Conservation Value Properties
-  Recommended 2020 additions
-  Township Lines



The information included on this map has been compiled by King County staff from a variety of sources and is subject to change without notice. King County makes no representations of warranties, express or implied, as to the accuracy, completeness, timeliness, or rights to the use of such information. King County shall not be liable for any general, special, indirect, incidental, or consequential damages including, but not limited to, lost revenues or lost profits resulting from the use or misuse of the information contained on this map. Any sale of this map or information on this map is prohibited except by written permission of King County.



Inventory of High Conservation Value Properties




Map 26 - T20-R10




King County

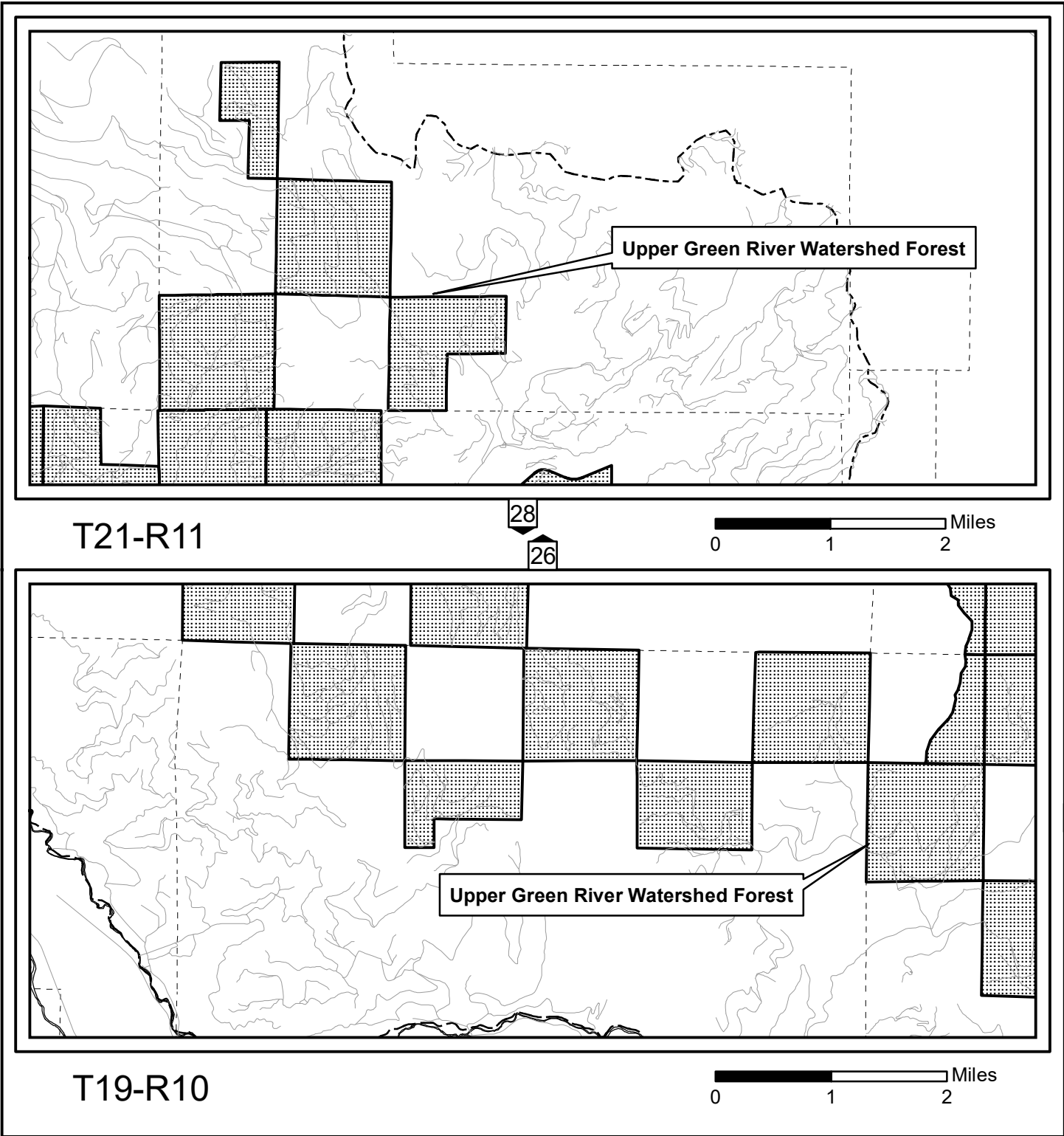
Department of Natural Resources and Parks
Parks Division

December 17, 2021

-  High Conservation Value Properties
-  Recommended 2020 additions
-  Township Lines



The information included on this map has been compiled by King County staff from a variety of sources and is subject to change without notice. King County makes no representations of warranties, express or implied, as to the accuracy, completeness, timeliness, or rights to the use of such information. King County shall not be liable for any general, special, indirect, incidental, or consequential damages including, but not limited to, lost revenues or lost profits resulting from the use or misuse of the information contained on this map. Any sale of this map or information on this map is prohibited except by written permission of King County.



No Additions 12/17/21






King County

Department of Natural Resources and Parks
Parks Division

December 17, 2021

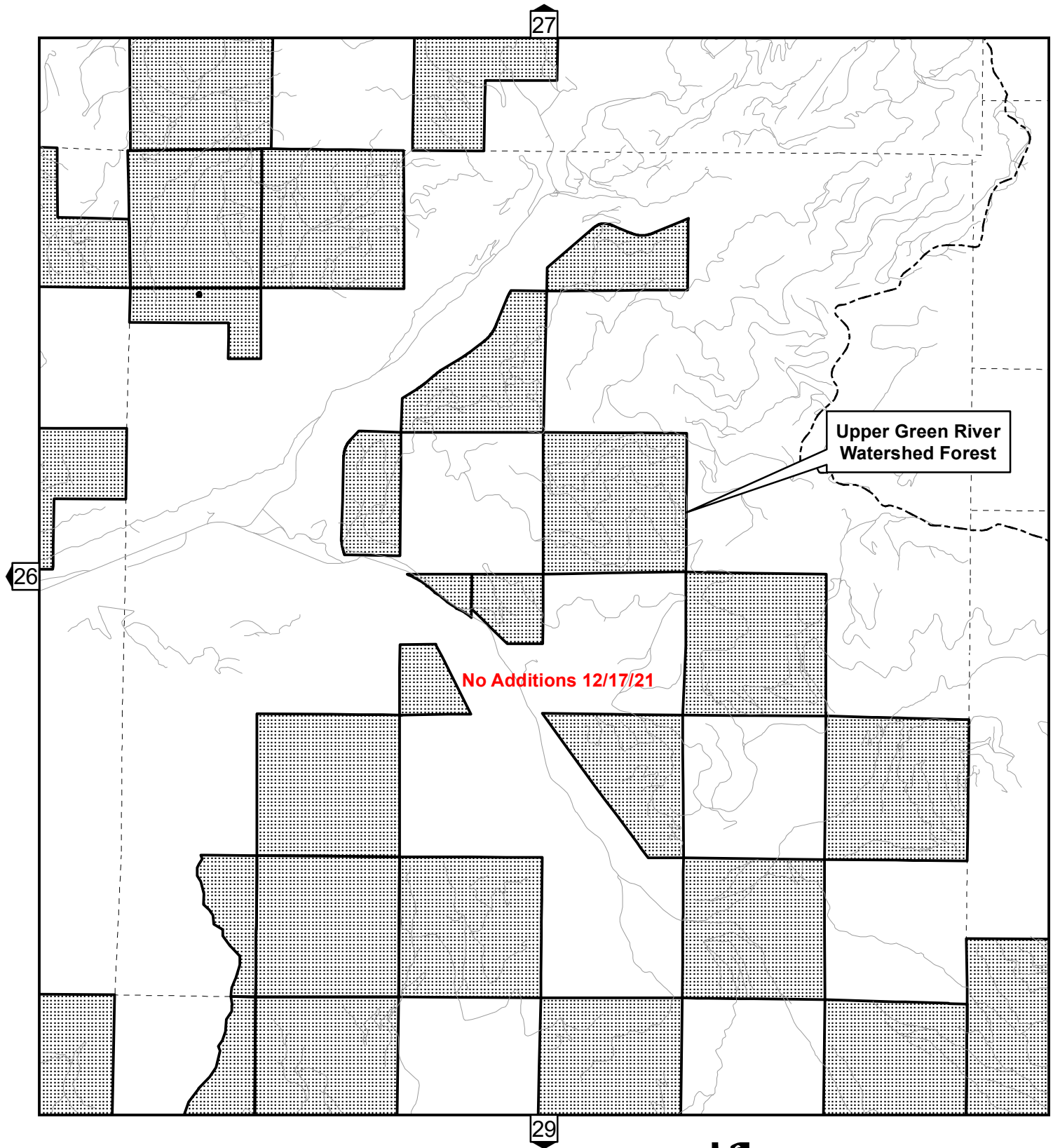
Inventory of High Conservation Value Properties

Map 27 - T21-R11, T19-R10

-  High Conservation Value Properties
-  Recommended 2020 additions
-  Township Lines



The information included on this map has been compiled by King County staff from a variety of sources and is subject to change without notice. King County makes no representations of warranties, express or implied, as to the accuracy, completeness, timeliness, or rights to the use of such information. King County shall not be liable for any general, special, indirect, incidental, or consequential damages including, but not limited to, lost revenues or lost profits resulting from the use or misuse of the information contained on this map. Any sale of this map or information on this map is prohibited except by written permission of King County.



Inventory of High Conservation Value Properties




Map 28 - T20-R11




King County

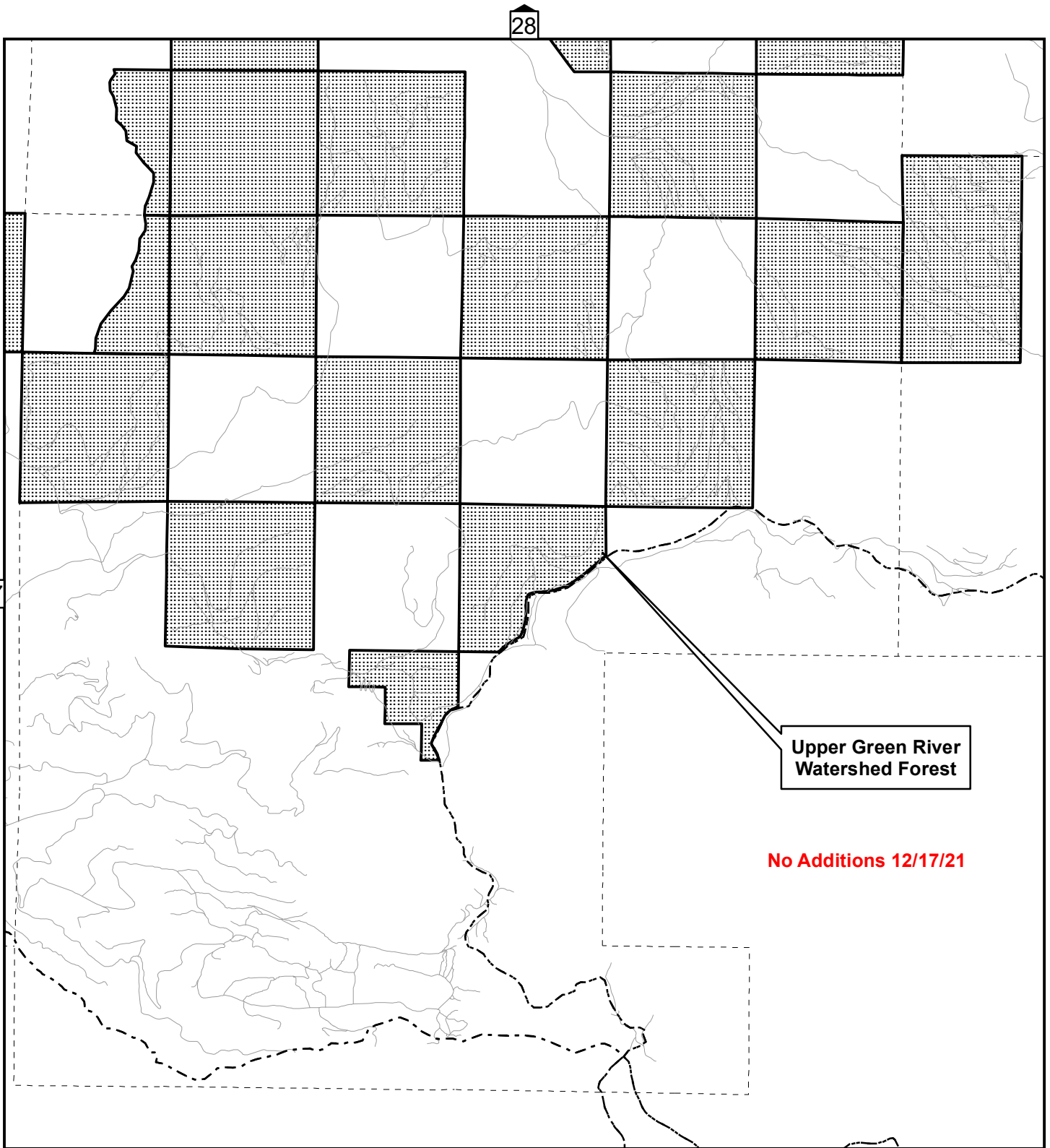
Department of Natural Resources and Parks
Parks Division

December 17, 2021

-  High Conservation Value Properties
-  Recommended 2020 additions
-  Township Lines



The information included on this map has been compiled by King County staff from a variety of sources and is subject to change without notice. King County makes no representations of warranties, express or implied, as to the accuracy, completeness, timeliness, or rights to the use of such information. King County shall not be liable for any general, special, indirect, incidental, or consequential damages including, but not limited to, lost revenues or lost profits resulting from the use or misuse of the information contained on this map. Any sale of this map or information on this map is prohibited except by written permission of King County.



Inventory of High Conservation Value Properties




Map 29 - T19-R11




King County

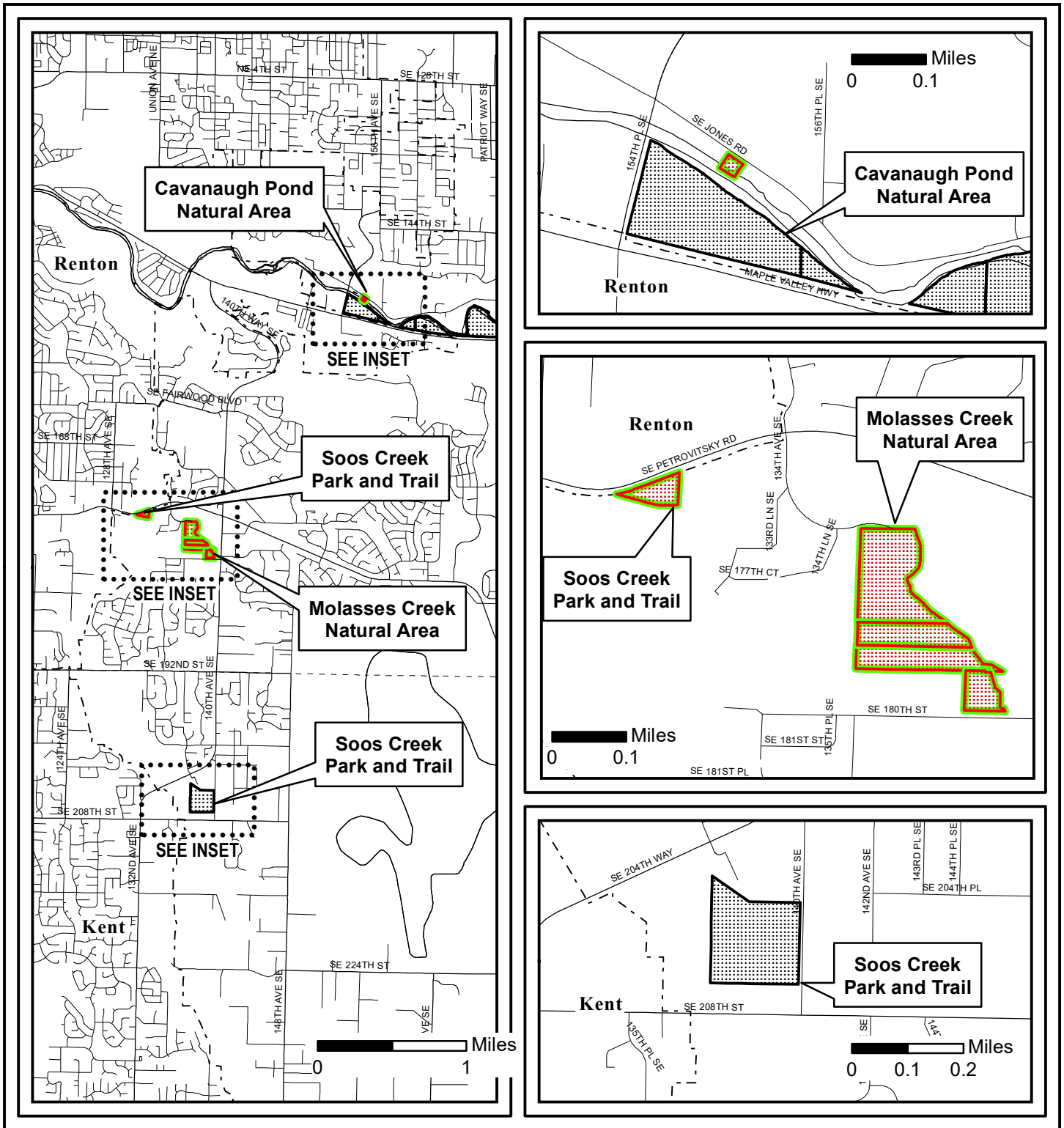
Department of Natural Resources and Parks
Parks Division

December 17, 2021

-  High Conservation Value Properties
-  Recommended 2020 additions
-  Township Lines



The information included on this map has been compiled by King County staff from a variety of sources and is subject to change without notice. King County makes no representations of warranties, express or implied, as to the accuracy, completeness, timeliness, or rights to the use of such information. King County shall not be liable for any general, special, indirect, incidental, or consequential damages including, but not limited to, lost revenues or lost profits resulting from the use or misuse of the information contained on this map. Any sale of this map or information on this map is prohibited except by written permission of King County.







Inventory of High Conservation Value Properties

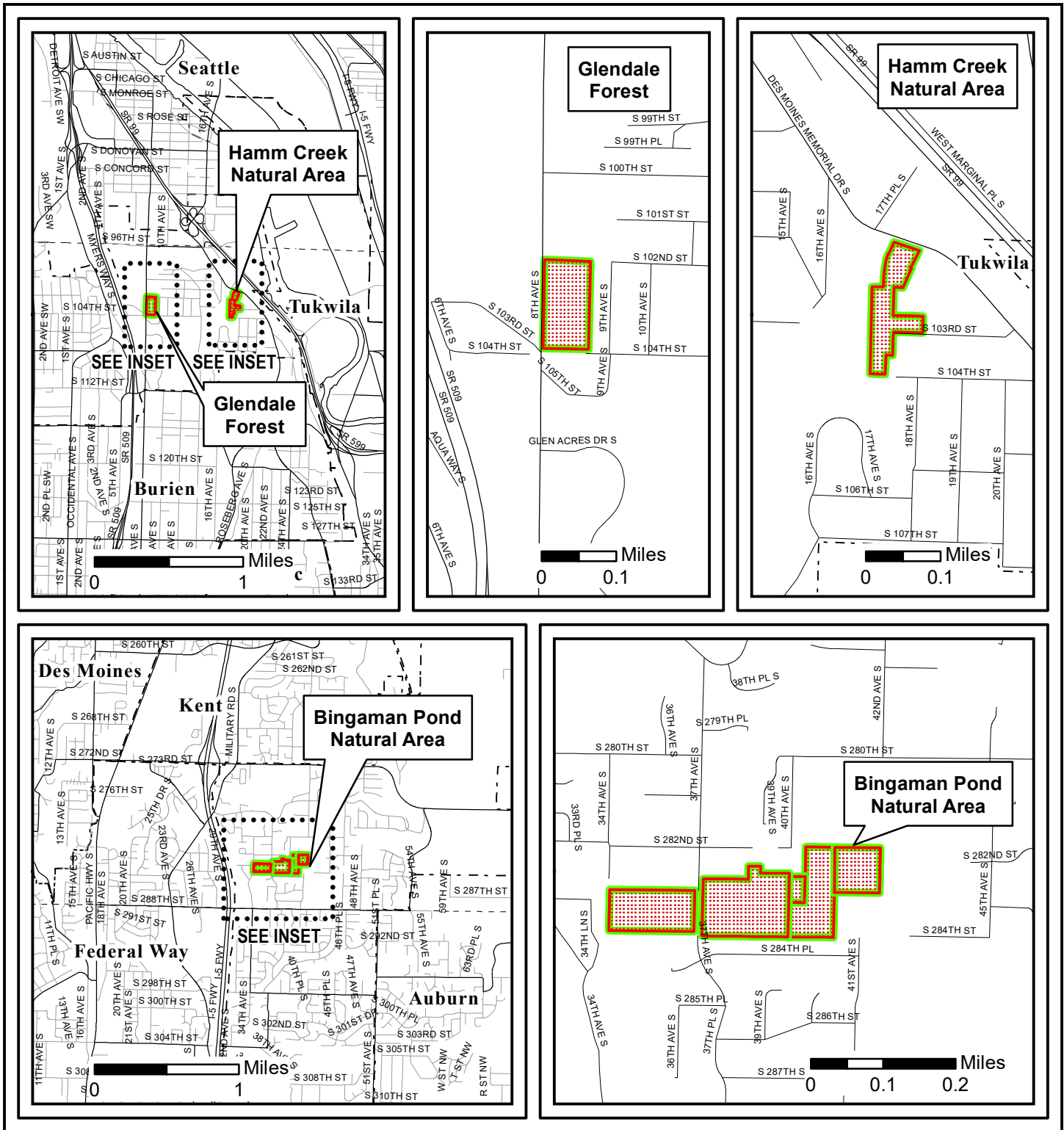
Map 30 - T23-R5 T22-R5

December 17, 2021

The information included on this map has been compiled by King County staff from a variety of sources and is subject to change without notice. King County makes no representations of warranties, express or implied, as to the accuracy, completeness, timeliness, or rights to the use of such information. King County shall not be liable for any general, special, indirect, incidental, or consequential damages including, but not limited to, lost revenues or lost profits resulting from the use or misuse of the information contained on this map. Any sale of this map or information on this map is prohibited except by written permission of King County.

-  High Conservation Value Properties
-  Recommended 2020 additions
-  Cities
-  Township Lines





Inventory of High Conservation Value Properties

Map 31 - T23-R4, T22-R4



King County

Department of Natural Resources and Parks
Parks Division

December 17, 2021

- High Conservation Values Properties
- Recommended 2020 additions
- Cities
- Township Lines



The information included on this map has been compiled by King County staff from a variety of sources and is subject to change without notice. King County makes no representations of warranties, express or implied, as to the accuracy, completeness, timeliness, or rights to the use of such information. King County shall not be liable for any general, special, indirect, incidental, or consequential damages including, but not limited to, lost revenues or lost profits resulting from the use or misuse of the information contained on this map. Any sale of this map or information on this map is prohibited except by written permission of King County.