








Legend

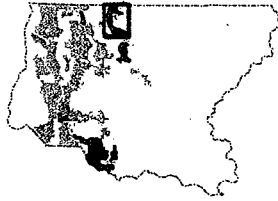

-  Fish & Ditch Streams
- SAO Streams**

 -  1
 -  2P
 -  2S
 -  3
 -  U

-  Drainage Basin Boundaries

Agricultural Production District North Snoqualmie River Valley

KING COUNTY

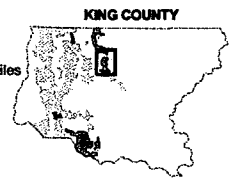


DES

The information included on this map has been compiled by County staff from a variety of sources and is subject to change without notice. King County makes no representations or warranties, express or implied, as to the accuracy, completeness, timeliness, or rights to the use of such information. King County shall not be liable for any general, special, indirect, incidental, or consequential damages including, but not limited to, lost revenues or lost profits resulting from the use or misuse of the information contained on this map. Any sale of this map or information on this map is prohibited except by written permission of King County.

June 19, 2001 File: m:\lon\projects\apd_ssmrv.apr
m:\maps\200106\awc_20010619_apd_nsmrv.pdf

Agricultural Production District South Snoqualmie River Valley



King County
Department of Development and Environmental Services
Geographic Information System
This map is licensed for planning purposes only and is not guaranteed to show accurate measurements.
February 16, 2000 File: m:\debb\arcinfo\21app1_savr.apr

CARNATION

Ames Lake

Lunglois Lake

SAMMAMISH

