

The Inventory of High Conservation Value Properties consists of this table and the attached map delineations. For each inventoried property interest, the table identifies the official name of the site, the number of acres included in the inventory, and type of property interest owned by King County. While the table also provides the recording number of the deed(s) by which the inventoried property interest was acquired and the parcel(s) on which the inventoried property interest is located, such information is for reference purposes only and is not intended to delineate the actual boundaries of the inventoried property interest. Such boundaries are delineated on the maps inventory was created from King County DNRP Parks & Transfer of Development Rights property inventory as of 12/31/2008 (except for Upper Raging River Forest site added on 5/19/2009).

Site Name	Acres (Fee)	Acres (Easement)	Fee or Easement	Acquisition Deed Recording Numbers	Parcel Numbers
Ames Lake Forest	0.00	425.38	easement	20020731002593	1725079011
				20020731002593	1725079063
				20020731002593	1725079065
				20020731002593	1725079066
				20020731002593	1725079067
				20020731002593	1725079068
				20020731002593	1725079069
				20020731002593	1825079016
				20020731002593	1825079091
				20020731002593	2025079001
				20020731002593	2025079002
				20020731002593	2025079005
				20021230003439	2025079006
				20020731002593	2025079007
				20020731002593	2025079008
				20020731002593	2025079075
				20021230003439	2025079076
20020731002593	2025079077				
20020731002593	2025079078				
20021230003439	2025079080				
20021230003439	2025079081				
a portion of Auburn Narrows Natural Area	16.15	0.00	fee	8012220661	1721059040
			fee	20001214000844	1721059210
Bass Lake Complex Natural Area	164.07	0.00	fee	20021217002675	0220069001
				20080624001567	0220069002
				20081229000237	3521069006
				20060331003640	3521069013
				20080624001567	3521069015
				200706080002352	3521069021
				200508080002316	3521069084
200508080002316	3521069131				
Belmondo Reach Natural Area	13.04	0.00	fee	20061213000706	2923069007
				20041210000165	2923069016
				20010627002091	2923069030
				20080417002469	2923069043
				20071231000291	3223069006
				20041210000165	3223069045
a portion of Big Spring Newaukum Creek Natural Area	0.00	16.79	easement	20031112001681	1420069014
				20051028002893	1520069029
				20060331002471	1520069037
				20051114002184	1520069038
				20060331002471	1520069097
a portion of Black Diamond Natural Area	402.72	0.00	fee	20060323001809	0221069022
				20060323001809	0221069023
				20060323001809	0321069075
				20060323001809	0321069076
				20060323001809	0321069077
				20060323001809	3522069020
				20060323001809	3522069043
				20060323001809	3522069045
				20060323001809	3622069072
BN Peninsula Natural Area	26.57	0.00	fee	20000131001204	2222069004
				20000131001204	2322069009
				20000302000941	2322069101
Boxley Creek Site	146.72	0.00	fee	20010607000220	2523089005
				20010607000220	2523089006
				20010607000220	2523089007
				20010607000220	2523089008
Carey Creek Natural Area	0.00	9.91	easement	20030612002851	3623069007
				20030612002851	3623069046
Carnation Marsh Natural Area	67.82	11.85	fee	9303012221	2925079041
				9303012221	2925079067
				9812070432	2925079027
				9812070432	2925079035
Cavanaugh Pond Natural Area	56.72	0.00	fee	7605190586	2323059018
				7605190586	2323059187
				7605190586	2323059188
				9101100628	2423059100
Cedar Downs Site	77.97	0.00	fee	20010503002074	2022069017
				20010503002074	2022069018
Cedar Grove Natural Area	74.92	0.00	fee	7912270645	1923069012
Cedar Grove Road Natural Area	2.59	0.00	fee	9706300936	7120400060
				9803021853	7120400065
				9705281428	7120400070
				9810092129	7120400075
Cemetery Reach Natural Area	45.87	0.00	fee	200203080002405	3622069127
				200203080002405	3622069128
				20020419001697	3622069129
				200203080002405	3622069130
				20000912900014	3622069133
				20000912900014	3622069134

Site Name	Acres (Fee)	Acres (Easement)	Fee or Easement	Acquisition Deed Recording Numbers	Parcel Numbers
a portion of Chinook Bend Natural Area	70.98	0.00	fee	20000509001356	0925079008
Christiansen Pond Natural Area	0.00	19.33	easement	20020423001642	1422029079
Cold Creek Natural Area	129.53	0.00	fee	8712210733	0726069039
				8712210733	0726069047
				9708292331	0726069062
				20000204000811	0726069064
				9708292331	0726069073
				9708292331	0726069074
				9604051526	0726069078
				20060609001529	0726069079
				20060609001529	0726069080
				9708292331	0726069081
				9708292331	0726069085
				9708292331	0726069086
				9602010462	0726069099
				9602010462	1226059013
				9602010462	1226059027
				9704210822	1226059069
				9708292331	1226059083
9708292331	1226059113				
9708292331	1226059123				
9707300646	1226059130				
9602010462	1226059184				
20030408002176	1226059195				
a portion of Cougar Mountain Regional Wildland Park	2688.45	0.00	fee	9306010865	0523069020
			fee	9105130763	0523069021
			fee	9203190461	0523069023
			fee	9104110422	0523069025
			fee	9306010865	0523069027
			fee	9007091442	0523069028
			fee	8501150666	0623069005
			fee	9009100286	0623069022
			fee	9108021143	0623069023
			fee	9304301864	0623069024
			fee	8408301087	0623069040
			fee	9210162229	0623069063
			fee	8610300784	2524059001
			fee	8504261194	2524059003
			fee	20050118001595	2524059178
			fee	8404260741	2624059071
			fee	9312082165	2924069088
			fee	9312082165	2924069108
			fee	9312082165	2924069150
			fee	9312082165	3024069003
			fee	7902210694	3024069006
			fee	8504261194	3024069011
			fee	7902210694	3024069025
			fee	9312082165	3024069042
			fee	9001121053	3124069001
			fee	8504261194	3524059001
			fee	9001121053	3524059007
			fee	8504261194	3624059001
			fee	8511210687	3624059009
			fee	8511210687	3624059010
			fee	8511210687	3624059012
			fee	8511210687	3624059015
			fee	8511210687	3624059016
			fee	9501230588	4309700370
			fee	9501230588	4309700390
			fee	9501230588	4309700400
			fee	9706031373	4309710070
			fee	9706031373	4309710080
			fee	9706031373	4309710090
			fee	9501230628	4309710350
			fee	9706031373	4309720130
			fee	9706031373	4309720140
			fee	9501230631	4309720190
			fee	9101020575	7167200010
			fee	9101020575	7167200030
			fee	8411200858	7167200110
			fee	8411200858	7167200150
Cougar/Squak Corridor	430.74	0.00	fee	9705231482	0523069001
			fee	9007091442	0523069028
Covington Natural Area	55.84	0.00	fee	9012280970	7215400810
Crow Marsh Natural Area	20.95	99.97	easement	20021217001016	0621079023
				20030429000933	0721079008
				20030429000933	0721079034
				20030429000933	0721079045
			easement	20021217001016	0721079049
Docton Forest	19.42	0.00	fee	20050202001614	2922039002
Docton Natural Area	43.74	0.00	fee	20080324002261	2051200240
				20080324002261	2051200365
				20080324002261	2051200370
				20080324002261	2051200375
				20080324002261	2051200380
				20080324002261	2051200520
				20070912000796	2922039003

Site Name	Acres (Fee)	Acres (Easement)	Fee or Easement	Acquisition Deed Recording Numbers	Parcel Numbers
a portion of Dorre Don Reach Natural Area	71.84	0.00	fee	20001018000675	1522069011
				20060629001953	1522069026
				199909160278	1522069060
				20060224001536	1522069061
				9810081465	1522069123
				6451738	2085200170
				2378787	2085201036
				20060222000213	7330300320
				20060222000213	7330300330
				20060222000213	7330300330
Ellis Creek Natural Area	3.25	0.00	fee	20061116000571	1535202815
				20061115000418	1535202835
				20061116000571	1535202875
				20061116000571	2316400265
				20080326001584	2316400265
				20061116000571	2316400460
Evans Creek Natural Area	38.22	0.00	fee	20061116000571	2316400465
				20061116000571	2316400470
				8612240758	0825069016
Evans Crest Natural Area	29.84	0.00	fee	20060118000015	7430200170
Fall City Natural Area	49.03	29.41	fee easement	20000104000050	0924079081
				20050825001807	1024079005
				20000104000050	1024079008
				20001227001895	1024079035
Fall City Park West	33.36	0.00	fee	20010430001179	1024079036
				4894995	0724079014
Girl Scouts Totem Council	0.00	367.28	easement easement easement easement	20050930003784	2225079001
				20050930003784	2225079032
				20050930003784	2325079018
				20050930003784	2325079039
				20050930003784	2325079039
a portion of Green River Natural Area	756.67	0.00	fee	20060822001129	2521059007
				9509261302	2521059022
				9604020526	2521059038
				9604020526	2521059039
				9509261302	2521059068
				9509261302	2521059069
				20060822001129	2521059081
				9601090958	2621059007
				9509130734	2621059025
				9512291919	2621059027
				9601090958	2621059029
				9512291919	2621059043
				9509130734	2621059055
				9509130734	2621059056
				9509130734	2621059057
				9710140846	2921069006
				9610091109	2921069090
				9508020582	2921069091
				9710140846	2921069095
				9710140846	2921069096
				9710140846	2921069097
				7706171065	3021069007
				20030909002352	3021069012
				9509261302	3021069016
				9509261303	3021069018
				7706171065	3021069019
				9509261303	3021069021
				9507270373	3021069022
				9509261302	3021069025
				9509261303	3021069028
				9509261303	3021069029
				9509261302	3021069030
				9509261302	3021069031
9507270373	3021069032				
9510180830	3121069001				
9810150733	3121069024				
9512291919	3521059044				
20030418001018	7327710100				
Griffin Creek Natural Area	61.96	0.00	fee	9703200160	2725079039
				9511291280	3425079023
				9401121994	3425079036
				20011130003820	3425079037
				20011130003822	3425079038
				20020328002606	3425079039
				20020328002607	3425079040
				20031125001407	3425079042
				20080422001399	3425079043
				20020107001503	3425079044
				20011130003759	3425079045
				20070921001138	3425079046
				9511291280	3425079047
				20011130003821	3425079048
				20030930001410	3425079049
20031028002252	3425079050				
20020328002607	3425079051				
20020328002607	3425079052				
20011130003822	3425079053				
20060727000892	3425079054				
199809181520	3425079055				
20031020002418	3425079056				
20020107001502	3425079057				
20011130003819	3425079058				
20011130003819	3425079059				
20020107001504	3425079060				

Site Name	Acres (Fee)	Acres (Easement)	Fee or Easement	Acquisition Deed Recording Numbers	Parcel Numbers				
Griffin Creek Natural Area continued			fee	20020816001817	3425079061				
				20020328002608	3425079062				
				9511291280	3425079063				
				20060727000892	3425079064				
				20011130003815	3425079065				
				20011130003815	3425079066				
				20011130003836	3425079067				
				20011130003822	3425079068				
				20060322002403	3425079081				
				20060322002403	3425079082				
20051222000632	3425079094								
20070602002280	3425079095								
Hatchery Natural Area	24.46	0.00	fee	7911061003	1621059039				
Hazel Wolf Wetland Natural Area	0.00	115.93	easement	9512290553	0224069193				
Inspiration Point Natural Area	7.59	6.72	fee easement fee fee easement	20070925000338	2522029101				
				20070924001560	2522029101				
				20080926001358	2522029102				
				20080926001359	2522029106				
				20080929001191	2522029107				
Island Center Forest	287.92	0.00	fee fee fee fee fee fee	20070929001191	2522029108				
				20080926001358	2522029116				
				20080926001358	2522029161				
				20050202001614	3123039023				
				20050202001614	3623029012				
				20050202001614	3623029013				
Island Center Forest Natural Area	81.46	0.00	fee fee fee fee fee fee	20050202001614	3623029015				
				20050202001614	3623029016				
				20050202001614	3623029016				
				20070814002289	3623029016				
				20070814002289	3623029017				
				20070814002289	3623029017				
a portion of Issaquah Creek Natural Area	38.18	0.00	fee fee fee fee fee fee	20010102000251	0323069020				
				20010102000251	0323069021				
				20030227001428	3570200020				
				20021115002436	1121079039				
				20050418001738	1121079041				
				20070615001353	1121079042				
				20070112000557	1121079043				
				20021115000292	1121079044				
				20031016000181	1121079045				
				20021122001961	1121079046				
Kathryn C. Lewis Natural Area	10.05	0.00	fee fee fee fee fee fee	20021230003442	1221079015				
				20021230003442	1221079018				
				20021230003442	1221079053				
				20021230003442	1221079062				
				20021230003442	1221079063				
				20061227000973	1221079064				
				20021230003442	1321079005				
				20021230003442	1321079031				
				20050421001098	1421079024				
				8510080909	1025069027				
				Landsburg Reach Natural Area	50.14	0.00	fee fee fee fee fee fee	20020930003999	2422069023
								20010430001936	2422069038
								20060325002453	2422069047
								20000223001400	2422069076
								20020930003999	2422069107
199906090895	2422069109								
199906090895	2422069113								
20020930003999	2422069116								
199906090895	2422069120								
199906090895	2422069121								
Little Soos Creek Wetlands Natural Area	7.25	0.00	fee	9712171715	3022069006				
Log Cabin Reach Natural Area	118.20	0.00	fee fee fee fee fee	20031218001559	2223069053				
				20031218001559	2223069054				
				20031218001559	2223069055				
				20031218001560	2223069056				
				20031218001559	2223069057				
20031218001559	2223069058								
Lower Bear Creek Natural Area	11.39	0.00	fee fee	20030923002627	3126069016				
				199812292095	3126069038				
Lower Lions Reach Natural Area	2.25	0.00	fee fee	20030915001592	3223069034				
				20030915001592	3223069115				
Lower Newankum Creek Natural Area	30.01	0.00	fee fee fee fee fee	20060919000298	3321069033				
				20060919000298	3321069034				
				20060919000298	3321069042				
				20060919000298	3321069043				
				20060919000298	3321069044				
Lower Peterson Creek Corridor Natural Area	66.64	0.00	fee fee fee	20000315001600	0922069014				
				20011011000415	0922069151				
				20000315001600	0922069152				

Site Name	Acres (Fee)	Acres (Easement)	Fee or Easement	Acquisition Deed Recording Numbers	Parcel Numbers
Manzanita Natural Area	2.03	0.00	fee fee	20070912002057 20070912002057	8550000650 8550000655
Marjorie R. Stanley Natural Area	17.61	0.00	fee	20050202001614	0722039122
a portion of Maury Island Marine Park	269.63		fee fee fee fee	9409140817 9409140817 9409140817 9409140817	2122039031 2222039026 2222039032 2222039033 2822039030
May Valley 164th Natural Area	3.66	0.00	fee fee	20001228001137 20020520002456	0638100003 5229300004
Middle Bear Creek Natural Area	66.05	25.06	fee fee fee fee easement fee fee fee fee	9510061397 961010933 9601050622 9512080737 9505010721 9604261830 9801120655 20030806002881 9711070621 20050311001567 8906200220	0625100115 0625100116 0625100210 0625100215 1726069012 2026069008 3026069103 3026069103 3026069104 7273100080 7701961400
Middle Evans Creek Natural Area	0.00	38.29	easement easement	20010618000042 20010618000042	1525069066 1525069097
Middle Fork Snoqualmie Natural Area	644.47	0.00	fee fee fee fee fee fee fee fee fee fee fee fee fee fee fee fee fee fee fee fee	9606282497 9604251182 9603151370 20010420001747 20001031002152 9612201198 9604301827 9806303103 20021205000700 9701300799 20021205000700 20000517000751 20000517000751 9806303103 20001031002152 20001031002152 20001031002152 20001031002152 20001031002152 20001031002152	0223099016 0223099017 0223099018 0223099019 1023099005 1023099017 1023099019 1123099018 1123099022 1123099024 1123099025 1123099027 1123099028 1123099029 1523099002 1623099002 1623099009 1723099001
Middle Issaquah Creek Natural Area	31.54	0.00	fee fee fee	20060531003499 20060531003320 20060531003320 20080523000903	2223069016 2223069076 2223069077 2523069161
Mitchell Hill Connector Forest	426.00	0.00	fee fee	20000328001168 20001205001900	1924079003 1924079073 1924079077 1924079080 1924079083 1924079085 1924079087 1924079092 1924079093 1924079094 1924079095 1924079096 1924079097 1924079098 1924079099 2024079075
a portion of Moss Lake Natural Area	318.37	0.00	fee fee	9009061764 9009061764 9009061764 9009061764 9009061764 9009061764 9009061764 9009061764 9507190761 9009061764 9009061764 9009061764 9009061764 9507190761 9507190761 9009061764 9507190761	3626079001 3626079002 3626079046 3626079047 3626079048 3626079049 3626079050 3626079051 3626079052 3626079053 3626079054 3626079056 3626079057 3626079061 3626079062 3626079063 3626079064
Mouth Of Taylor Reach Natural Area	11.70	0.00	fee fee fee fee fee fee	20040206000848 20010119001294 20010119001294 20041028002316 20070622001154 20041028002316 20041028002316 20001101000284	0422069019 0422069055 0422069076 5112400064 5112400065 5112400067 5112400068 5112400075

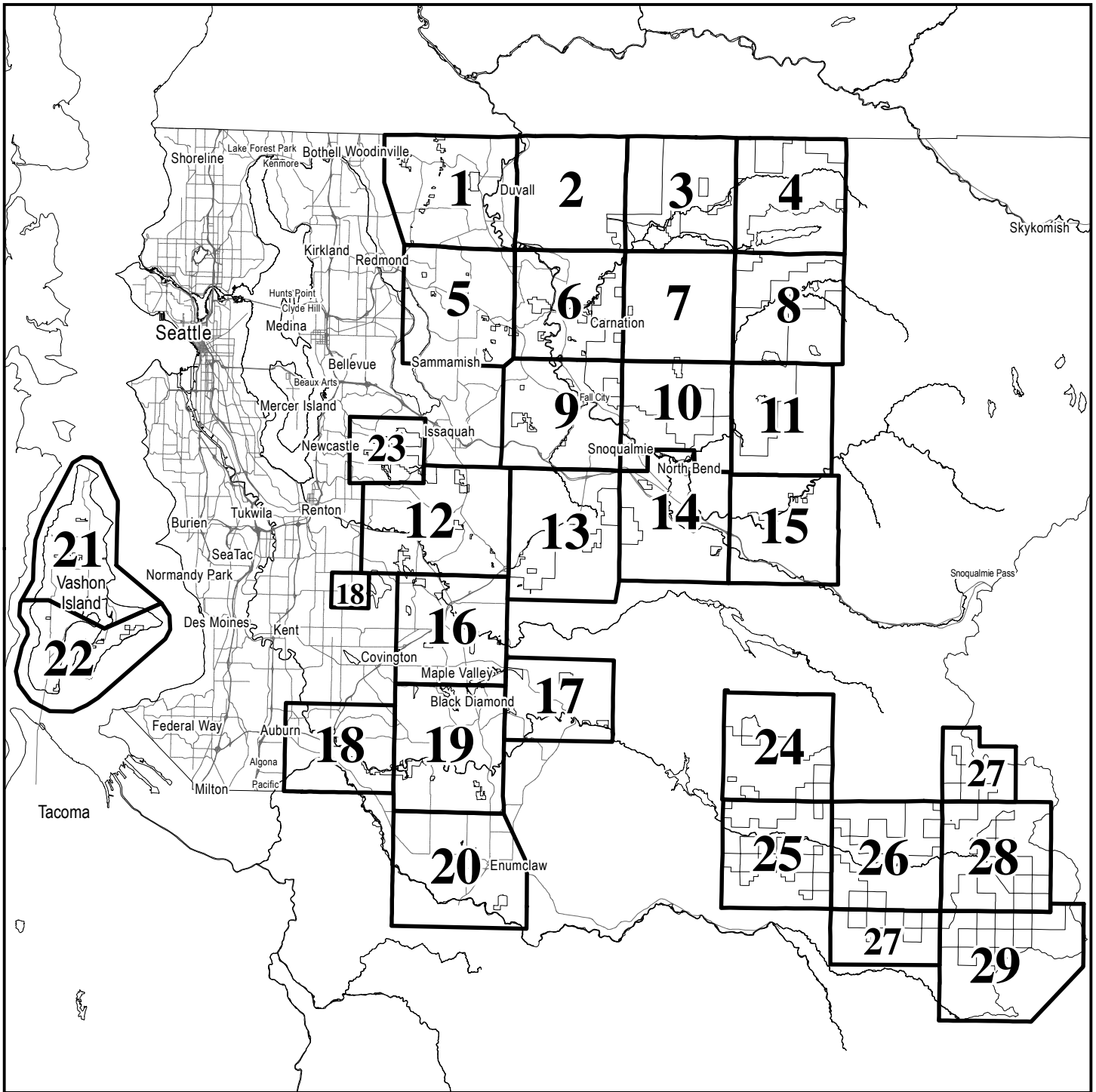
Site Name	Acres (Fee)	Acres (Easement)	Fee or Easement	Acquisition Deed Recording Numbers	Parcel Numbers
Mouth of Taylor Reach Natural Area continued			fee fee	20030310002119 20030310002119	5112400076 5112400080
Neely Bridge Natural Area	28.08	0.00	fee fee fee	7811210805 7811210805 7811210805	2221059007 2221059010 2221059056
Neill Point Natural Area	52.95	0.00	fee fee fee fee fee fee	20071017002180 20070927001038 20080930001385 20081215000999 20071017002180 20071017002180 20070920000263	0121029005 0121029013 0121029014 0121029116 0121029128 0121029129 0121029132 0121029134
Nowak Natural Area	8.08	0.00	fee fee	8712220918 20021230003438	0423079002 3324079058
Paradise Lake Natural Area	122.66	31.28	fee fee easement easement fee fee easement fee	9704111160 9704111160 9501030978 9510230979 9407220689 20031230001132 9704111160 9509291652 9602221500 9411170762 9411170762 9504140968	0526069001 0526069002 0526069018 0526069018 0526069021 0526069025 0526069028 0526069050 0526069058 662300010 662300020 662300031
Paradise Valley Natural Area	4.72	0.00	fee	20060829001571	0722039134
Patterson Creek Natural Area	205.48	0.00	fee fee fee fee fee fee fee fee fee fee fee fee fee fee fee fee fee fee fee	19991103000095 9606040260 9605091516 9606040260 9606040260 9606040260 9606040260 9606040260 9606040260 20050224002094 9605091516 9605091516 9510161134 9712011870 20010508001276	2325069017 2525069006 2525069008 2525069015 2525069019 2525069022 2525069026 2525069027 2525069028 2525069028 2525069089 2525069096 2625069004 3025079174 6134500310
Peterson Lake Natural Area	144.89	0.00	fee fee	9606101882 2006012400988	0522069009 0522069020
Piner Point Natural Area	7.87	0.00	fee fee fee fee fee fee fee fee fee fee	20080829000739 20051024002087 20051024002087 20051024002087 20051024002087 20070925001647 20070925001647 20070925001647 20070925001647	3222039011 6175800001 6175800005 6175800010 6175800014 6175800115 6175800205 6175800240 6175800875 6175800880
a portion of Pinnacle Peak Park	227.77	0.00	fee fee fee fee fee fee fee fee fee fee	20080102001470 20080102001470 20080102001471 8806060137 20010607000268 20010607000268 20010607000268 9210162231	0119069002 0119069029 0119069030 3120079062 3120079085 3620069013 3620069016 3620069049
Point Heyer Natural Area	7.09	0.00	fee fee fee	20081231001594 20081231001594 20081231001594	3223039172 3223039173 3223039081
Porter Levee Natural Area	55.80	0.00	fee fee fee fee	9902251838 9902251838 9806292082 9810272347	1621059020 2121059001 2121059004 2121059004
Raab's Lagoon Natural Area	11.00	0.00	fee fee fee fee	20071231001749 20080903000659 20081015001237 20071217001525	1622039008 3874400070 3874400100 3874400102
Raging River Natural Area	50.88	0.00	fee fee fee	20001006001274 20001006001274 20001006001274	2724079024 2724079028 2824079025 2824079032
Ravenhill Open Space	25.68	0.00	fee fee	20010322000987 20010322000987	7167600240 7167600250

Site Name	Acres (Fee)	Acres (Easement)	Fee or Easement	Acquisition Deed Recording Numbers	Parcel Numbers
Ravensdale Retreat Natural Area	137.97	0.00	fee	20021227001875 20021227001875 20021227001875 20021227001875 20021227001875 20030630005541 20030630005541 20030630005541	3122079005 3122079010 3122079015 3122079020 3122079025 3122079030 3622069063 3622069137
Ricardi Reach Natural Area	9.61	0.00	fee	20020319001935 7701120493 9812312323	2423059051 2423059103 2423059115
Ring Hill Forest	320.52	0.00	fee	9708150996 9708150996 9708150996 9708150996 9708150996 9708150996 9806032269 9806032269 9806032269 9708150996 9708150996 9708150996 9708150996 9708150996 9806032269 9806032269	1526069001 1526069002 1526069003 1526069004 1526069005 1526069014 1526069015 1526069016 1526069047 1526069057 1526069120 1526069121 1526069122 1526069123 1526069124 1526069125 1526069126
a portion of Rock Creek Natural Area	143.19	0.00	fee	9801201757 9503241294 9608302189 9501050399 9606280761 9806021208	2222069006 2222069018 2222069036 2322069021 2622069001 2622069027
Shadow Lake Natural Area	0.00	59.21	easement	20050630003056 20061018002513	0722069015 1822069002
Shinglemill Creek Natural Area	0.00	45.66	easement	20070907001299	1923039026
Site Name	Acres (Fee)	Acres (Easement)	Fee or Easement/Acquisition Deed Recording Numbers/Parcel Numbers		
Snoqualmie Forest	0.00	90476.03	easement (all). Recording # 20041214002392 (all). Parcels: 0124079001, 0124089001, 0125089001, 0125099001, 0126089001, 0224079001, 0224089001, 0225089001, 0225089005, 0225099009, 0226089001, 0226099013, 0324089001, 0324099001, 0325089001, 0326089001, 0326099001, 0424089001, 0424099001, 0425089001, 0426089001, 0426099001, 0426099017, 0524089001, 0524099001, 0525089001, 0525099001, 0624089001, 0624099001, 0625089001, 0625099001, 0625099009, 0626099001, 0724089001, 0724099001, 0725089001, 0725089002, 0726099001, 0824089001, 0824099001, 0825089001, 0825089013, 0826099001, 0826099005, 0924089001, 0924099001, 0924099016, 0925089001, 0925099001, 0926089001, 0926099001, 1024089001, 1024099001, 1024099004, 1024099013, 1024099015, 1024099016, 1025089001, 1025089005, 1025099001, 1025099009, 1026089001, 1026099001, 1124079001, 1124089001, 1125089001, 1125099001, 1126089001, 1126099001, 1126099013, 1224079001, 1224089001, 1225079001, 1225079011, 1225089001, 1225089003, 1225089010, 1225099001, 1226089001, 1226099001, 1226099009, 1324079001, 1324089001, 1325079001, 1325089001, 1326089001, 1326099001, 1425079001, 1425089001, 1425099001, 1425099013, 1426089001, 1426099001, 1524089001, 1525089001, 1525099001, 1526089001, 1526099001, 1624089001, 1624099001, 1625089001, 1625099001, 1626089001, 1626099001, 1724089001, 1724099001, 1725089001, 1725099001, 1726099001, 1824089001, 1824099001, 1825089001, 1826099001, 1826099005, 1924099001, 1925089001, 1925099001, 1926099001, 2024099001, 2025089001, 2025099001, 2026099001, 2124089001, 2124099001, 2125089001, 2125099001, 2126089001, 2126099001, 2224089001, 2225089001, 2225089005, 2226089001, 2226099001, 2226099009, 2324089001, 2325079001, 2325079002, 2325089001, 2326089001, 2326099001, 2425079001,		

Site Name	Acres (Fee)	Acres (Easement)	Fee or Easement/Acquisition Deed Recording Numbers/Parcel Numbers		
Snoqualmie Forest continued			2425079005, 2425089001, 2426089001, 2426099005, 2426099009, 2525079001, 2525089001, 2526079001, 2526089001, 2625089001, 2626089001, 2626089002, 2626089003, 2724089001, 2724089005, 2724089013, 2725089001, 2726089001, 2824099005, 2825089001, 2825099001, 2826089005, 2924099001, 2925089001, 2925099001, 2926089001, 3024099009, 3025089001, 3025099001, 3025099005, 3026089001, 3026089006, 3026099001, 3125089001, 3125099001, 3126089001, 3126099001, 3225089001, 3225099001, 3225099001, 3226089001, 3226089013, 3325089001, 3325099001, 3326089001, 3425089001, 3426089001, 3426089005, 3426089008, 3426089011, 3426089013, 3525079001, 3525089001, 3526089001, 3625079001, 3625079002, 3625089001, 3625089009, 3626089001		
Site Name	Acres (Fee)	Acres (Easement)	Fee or Easement	Acquisition Deed Recording Numbers	Parcel Numbers
Soos Creek 140th Open Space	15.85	0.00	fee	20020625001453	3705000170
a portion of Spring Lake/Lake Desire Park	370.20	0.00	fee	9012240445 9012240445 9012240445 20011105000568 9012240445 9012240445 9012240445 9012240445 9012240445 9701290955 9012240445 9401142082 9012240445 9012240445 9012240445 9401142082 9401142082 9401142082 9012240445 9012240445	0622069059 3023069011 3123069016 3123069016 3123069017 3123069020 3123069024 3123069025 3123069027 3123069028 3123069029 3123069030 3123069038 7937600325 7937600835 7937600875 7937800002 7937800003 7937800004 7937800005 7937800118 7937800125
Squak Mt/Tiger Mt Corridor	265.90	0.00	fee	9007091442 20000413001131 9606212047 9202251577 8905080988 9606212047	0323069017 0323069152 0323069161 1023069005 1023069029 1023069051
Stillwater Natural Area	45.39	101.38	fee fee fee easement easement easement	9401121535 9402182065 9402182065 9402182066 9402182066 9402182066	3126079010 3126079017 3226079015 3126079014 3126079019 3226079031
Sugarloaf Mountain Forest	284.28	0.00	fee	20010102000330 20010102000330 20010102000330 20010102000330 20010102000330 20010102000330 20010102000330 20010102000330 20010102000330 20010102000330 20010102000330 20010102000330 20010102000330 20010102000330 20010102000330 20010102000330 20010102000330 20010102000330	3422079003 3422079009 3422079011 3422079081 3422079082 3422079083 3422079084 3422079085 3422079086 3422079087 3422079088 3422079089 3422079090
Taylor Mountain Forest	1844.51	0.00	fee	9710101069 9710101069 199911121764 20031231000677 200201020002079 20020521002187 20020521002187 9710101069 9710101069 9710101069 20010918000268 9710101069 9710101069 9710101069	0522079001 0522079019 0622079021 3023079001 3023079022 3023079023 3023079024 3123079003 3223079001 3223079011 3223079014 3223079021 3223079027 3323079005 3323079009

Site Name	Acres (Fee)	Acres (Easement)	Fee or Easement	Acquisition Deed Recording Numbers	Parcel Numbers
Three Forks Natural Area	267.42	0.00	fee	9611070455	0323089002
			fee	9009130663	3224089080
			fee	8810120739	3324089005
			fee	9010010815	3324089031
			fee	9404151411	3324089032
			fee	9707310459	3324089035
			fee	9408310922	3324089037
			fee	9410131120	3324089038
			fee	9411231904	3324089039
			fee	9403211582	3324089040
			fee	9403021764	3324089041
			fee	9403021764	3324089042
			fee	9812112657	3324089059
			fee	9206080603	3424089003
			fee	9206080603	3424089006
			fee	8805110850	3424089011
			fee	0000000000	3424089012
			fee	9008170662	3424089022
			fee	9006290906	3424089027
			fee	8012220660	3424089038
			fee	20001228000803	3424089074
			fee	9611070455	3424089077
			fee	8910131380	3424089099
			fee	8012220660	3424089100
			fee	9308202064	3424089115
			fee	9405271544	3424089116
			fee	9804010866	3424089120
			a portion of Tollgate Farm	161.23	0.00
fee	20021230003464	0523089010			
fee	20021230003464	0523089011			
fee	20021230003464	0523089012			
fee	20021230003464	0523089015			
Tolt River Natural Area	263.92	0.00	fee	20041214002391	0125079001
			fee	20041214002391	1125079013
			fee	20060818000252	1125079020
			fee	20060317002434	1125079041
			fee	991021000293	1125079044
			fee	20060317002434	1125079056
			fee	20060818000252	1125079065
			fee	9310061053	1125079067
			fee	9310061053	1125079074
			fee	20060818000252	1125079076
			fee	20060818000252	1125079077
			fee	20060818000252	1125079078
			fee	20060818000252	1125079089
			fee	20020725002223	1425079010
			fee	9905141848	1425079013
			fee	20031027000767	1425079031
			fee	20030819002189	1425079032
			fee	20031231000336	1425079033
			fee	20031202001534	1425079035
			fee	20020628000898	1425079036
			fee	20020930000408	1425079040
			fee	20040114001712	1425079042
			fee	20031010001241	1425079044
fee	19991222001463	1425079050			
fee	20021212001814	1425079052			
fee	991021000293	1425079058			
Upper Bear Creek Natural Area	21.56	15.99	easement	9606051044	0826069068
			fee	199105221371	0826069042
			easement	9606050592	0826069049
			fee	9508170517	0826069064
			easement	9808071438	0826069100
			fee	9603250611	0826069144
			easement	9606121519	0826069202
			fee	9508170517	0826069218
			fee	9705011108	0826069246
			fee	9805182363	1726069040
			fee	9704180334	1726069097
			fee	20050421002256	1726069098
			fee	20050421002256	1726069107

Site Name	Acres (Fee)	Acres (Easement)	Fee or Easement/Acquisition Deed Recording Numbers/Parcel Numbers		
Upper Green River Watershed Forest	0.00	45040.48	easement (all) - Recording # 20081209000996 (all). Parcels: 0119109001, 0119119001, 0120099009, 0120109005, 0220109001, 0319109001, 0319119001, 0319129001, 0320099001, 0320119001, 0420099001, 0519109001, 0519119001, 0520099001, 0520099009, 0520119001, 0619119002, 0620099005, 0620119001, 0719119001, 0720099014, 0720109001, 0720119001, 0820099014, 0821099002, 0919109001, 0919119001, 0920099010, 0920109001, 0920119001, 1119109001, 1119119001, 1120109001, 1320099015, 1320109001, 1420109001, 1519119001, 1520099005, 1520109001, 1520119001, 1521099009, 1620109001, 1621099002, 1719119001, 1720099001, 1720109001, 1720119001, 1721099001, 1821099005, 1920099001, 1920109005, 1921099001, 1921119001, 2021099001, 2119119001, 2120099001, 2120119001, 2120119005, 2121099001, 2221099002, 2320099001, 2320119001, 2321099010, 2421099002, 2520099001, 2520119001, 2621099001, 2720099001, 2720119001, 2721099001, 2821099001, 2920099001, 2920109005, 2920119001, 2921099001, 2921119001, 3020109001, 3021099001, 3120109001, 3120119001, 3121099001, 3121119001, 3220119001, 3221099001, 3221099011, 3320109001, 3320119001, 3321099001, 3321099005, 3321119001, 3421099001, 3520099001, 3520119001, 3521099005, 3621099001		
Site Name	Acres (Fee)	Acres (Easement)	Fee or Easement	Acquisition Deed Recording Numbers	Parcel Numbers
Upper Raging River Forest	0.00	5732.60	easement	20090519001119	1123079005
			easement	20090519001119	1223079001
			easement	20090519001119	1223079005
			easement	20010813001364	1323079001
			easement	20090519001119	1623079002
			easement	20090519001119	1823079002
			easement	20090519001119	1823089001
			easement	20090519001119	1923089001
			easement	20010813001364	2023079003
			easement	20010813001364	2023079004
			easement	20010813001364	2023079012
			easement	20090519001119	2023089007
			easement	20090519001119	2123079001
			easement	20010813001364	2123079003
			easement	20010813001364	2223079001
			easement	20090519001119	2223079002
			easement	20090519001119	2623079001
			easement	20090519001119	2623079020
			easement	20090519001119	2623079021
			easement	20090519001119	2623079023
			easement	20090519001119	2623079033
			easement	20090519001119	2623079034
			easement	20090519001119	2623079035
			easement	20090519001119	2623079037
			easement	20090519001119	2623079038
			easement	20090519001119	2623079039
			easement	20090519001119	2723079001
			easement	20090519001119	2823079001
			easement	20090519001119	2823079005
			easement	20010813001364	2923079001
Wetland 14 Natural Area	40.53	0.00	fee	9804152030	3023069043
Wetland 79 Natural Area	6.87	0.00	fee	9811121286	2222069005
Total Acreage	Fee 13,450.50	Easement 142,668.54			

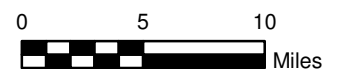


Charter Appendix A: Inventory of High Conservation Value Properties

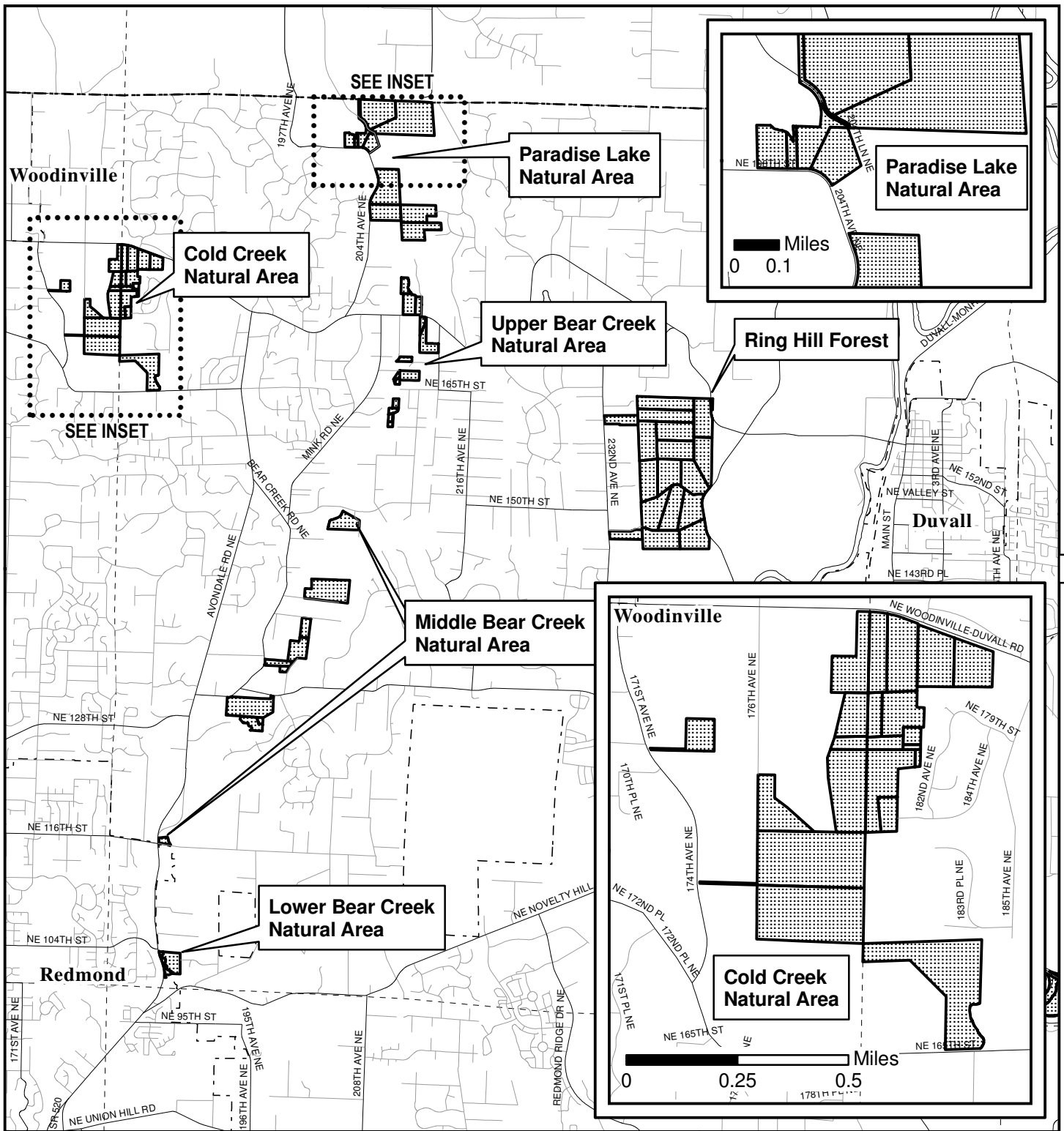
Index To Maps



May 26, 2009



The information included on this map has been compiled by King County staff from a variety of sources and is subject to change without notice. King County makes no representations of warranties, express or implied, as to the accuracy, completeness, timeliness, or rights to the use of such information. King County shall not be liable for any general, special, indirect, incidental, or consequential damages including, but not limited to, lost revenues or lost profits resulting from the use or misuse of the information contained on this map. Any sale of this map or information on this map is prohibited except by written permission of King County.







Charter Appendix A: Inventory of High Conservation Value Properties

Map 1 - T26-R6

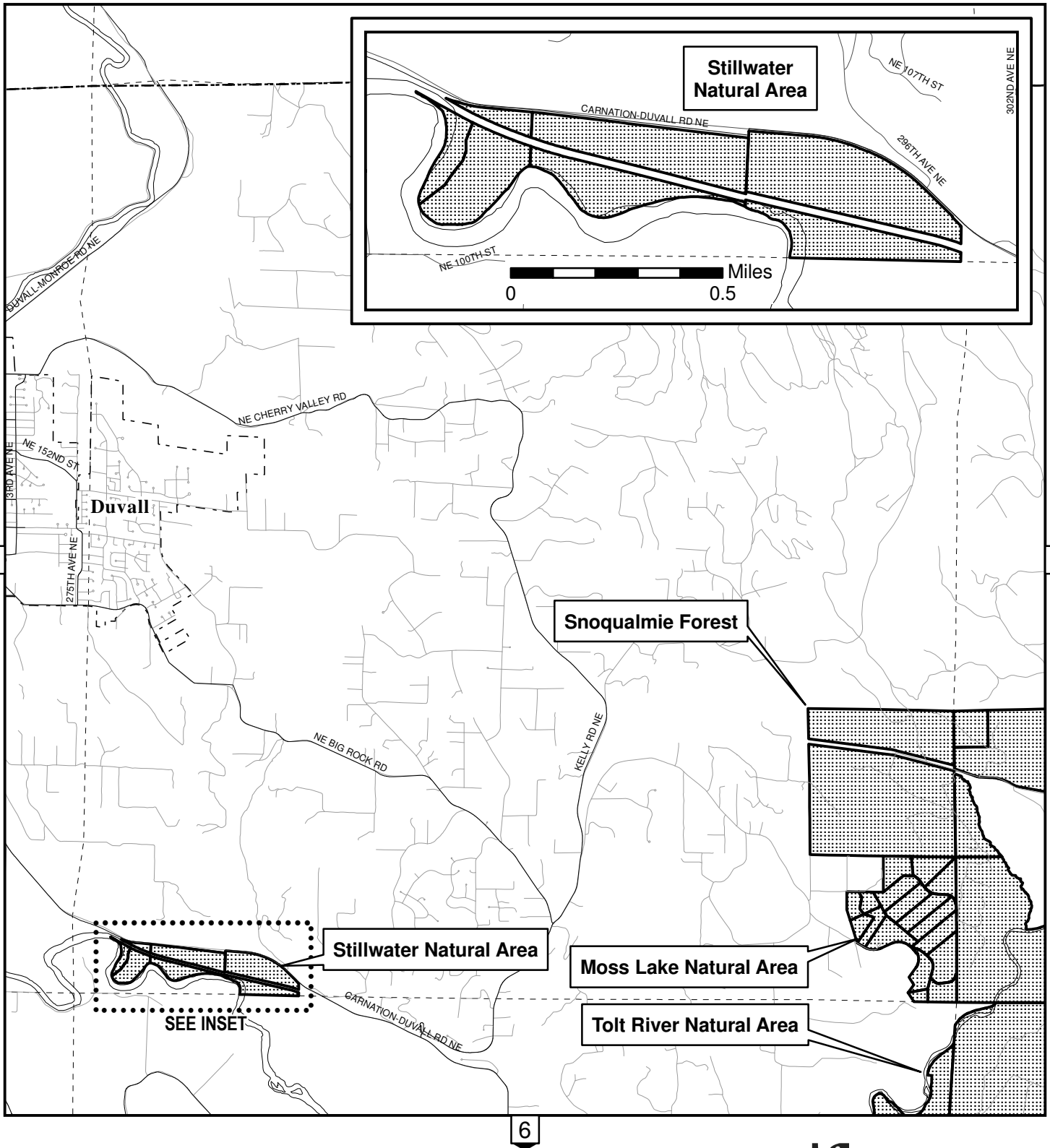


May 1, 2009

-  High Conservation Value Properties
-  Cities
-  Township Lines



The information included on this map has been compiled by King County staff from a variety of sources and is subject to change without notice. King County makes no representations of warranties, express or implied, as to the accuracy, completeness, timeliness, or rights to the use of such information. King County shall not be liable for any general, special, indirect, incidental, or consequential damages including, but not limited to, lost revenues or lost profits resulting from the use or misuse of the information contained on this map. Any sale of this map or information on this map is prohibited except by written permission of King County.







Charter Appendix A: Inventory of High Conservation Value Properties

Map 2 - T26-R7

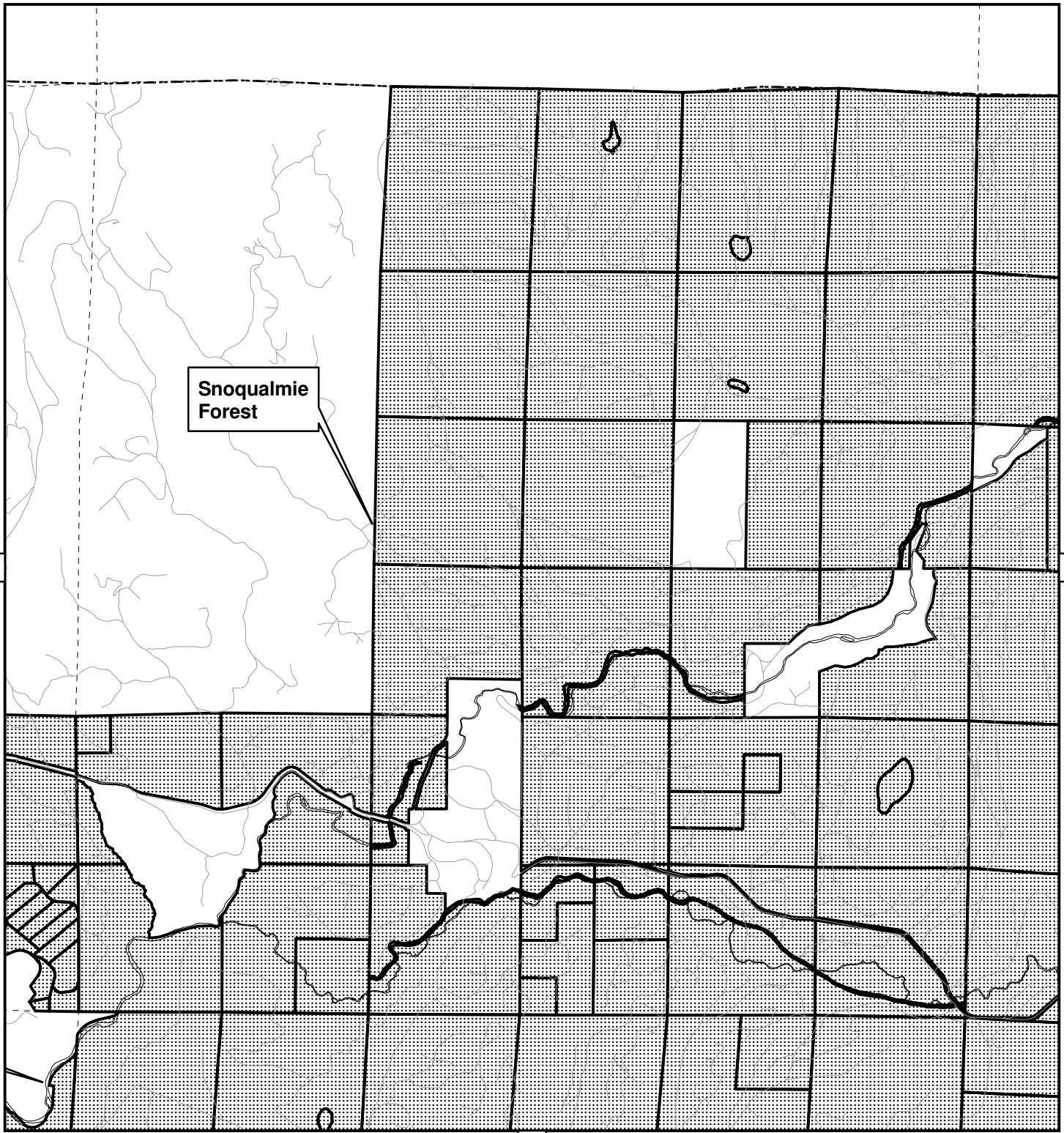


May 1, 2009

-  High Conservation Value Properties
-  Cities
-  Township Lines



The information included on this map has been compiled by King County staff from a variety of sources and is subject to change without notice. King County makes no representations of warranties, express or implied, as to the accuracy, completeness, timeliness, or rights to the use of such information. King County shall not be liable for any general, special, indirect, incidental, or consequential damages including, but not limited to, lost revenues or lost profits resulting from the use or misuse of the information contained on this map. Any sale of this map or information on this map is prohibited except by written permission of King County.






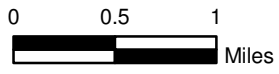
Charter Appendix A: Inventory of High Conservation Value Properties

Map 3 - T26-R8

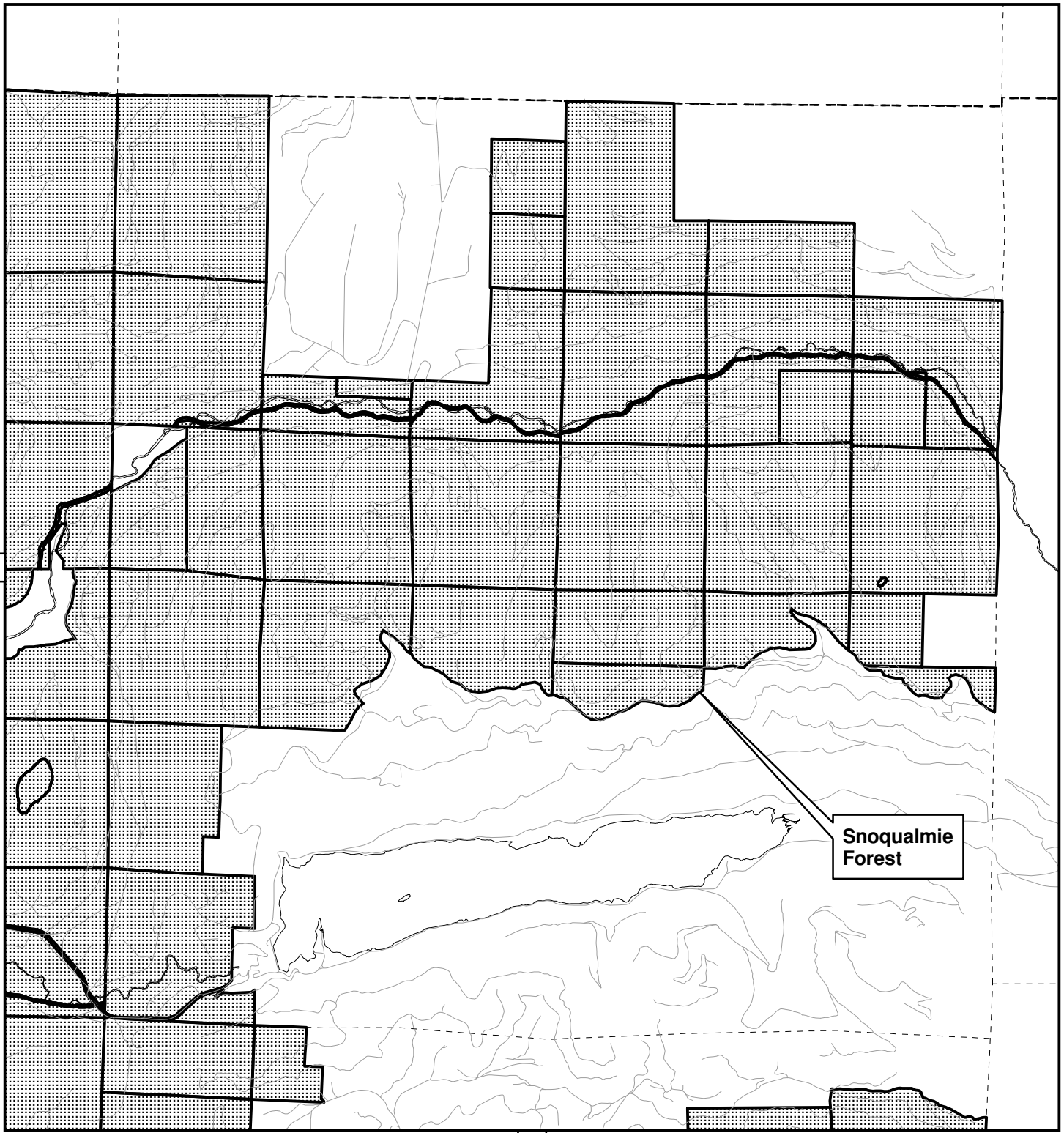


May 1, 2009

-  High Conservation Value Properties
-  Cities
-  Township Lines



The information included on this map has been compiled by King County staff from a variety of sources and is subject to change without notice. King County makes no representations of warranties, express or implied, as to the accuracy, completeness, timeliness, or rights to the use of such information. King County shall not be liable for any general, special, indirect, incidental, or consequential damages including, but not limited to, lost revenues or lost profits resulting from the use or misuse of the information contained on this map. Any sale of this map or information on this map is prohibited except by written permission of King County.







Charter Appendix A: Inventory of High Conservation Value Properties

Map 4 - T26-R9

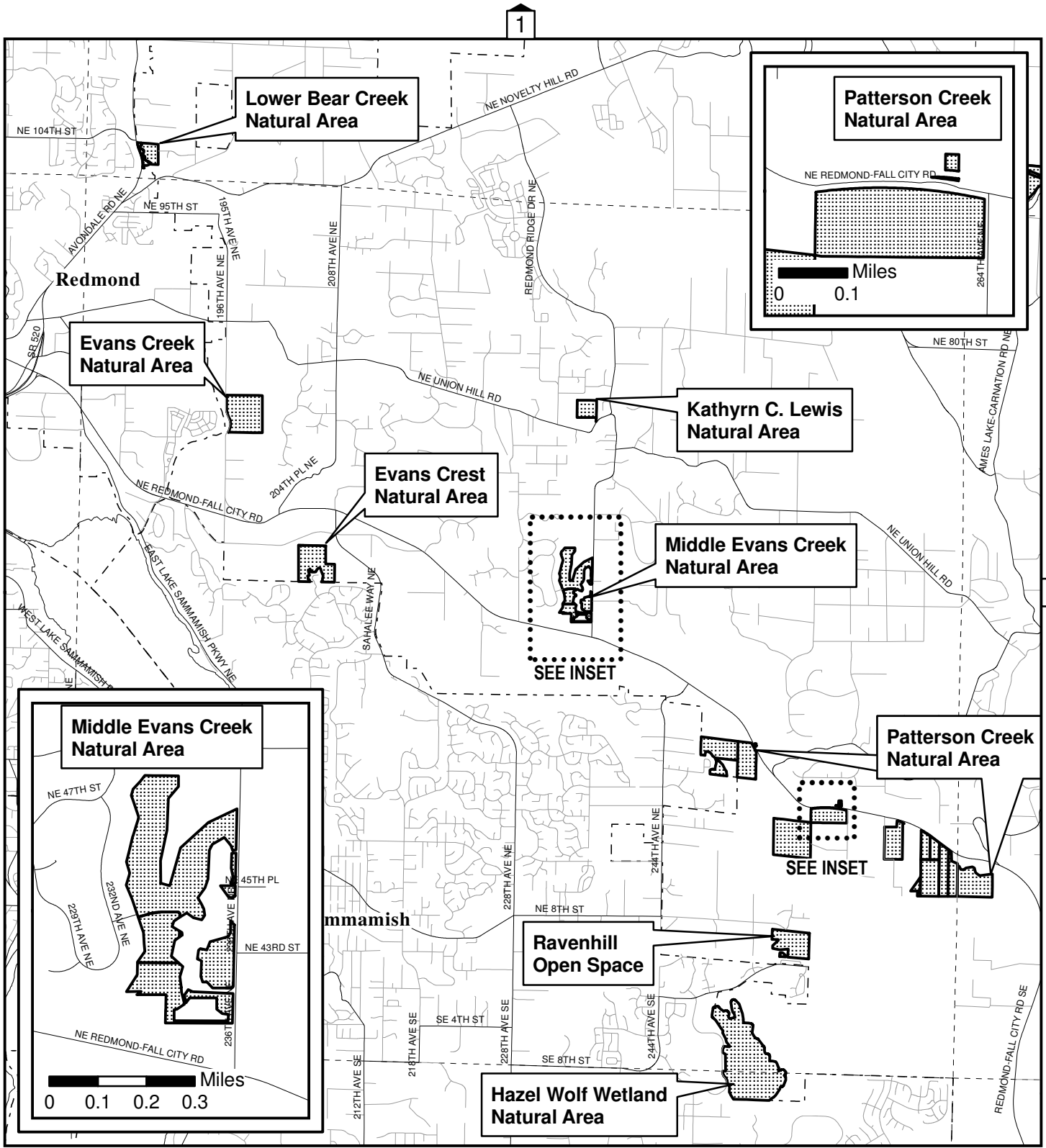


May 1, 2009

-  High Conservation Value Properties
-  Cities
-  Township Lines



The information included on this map has been compiled by King County staff from a variety of sources and is subject to change without notice. King County makes no representations of warranties, express or implied, as to the accuracy, completeness, timeliness, or rights to the use of such information. King County shall not be liable for any general, special, indirect, incidental, or consequential damages including, but not limited to, lost revenues or lost profits resulting from the use or misuse of the information contained on this map. Any sale of this map or information on this map is prohibited except by written permission of King County.






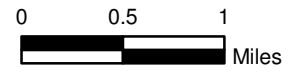
Charter Appendix A: Inventory of High Conservation Value Properties

Map 5 - T25-R6

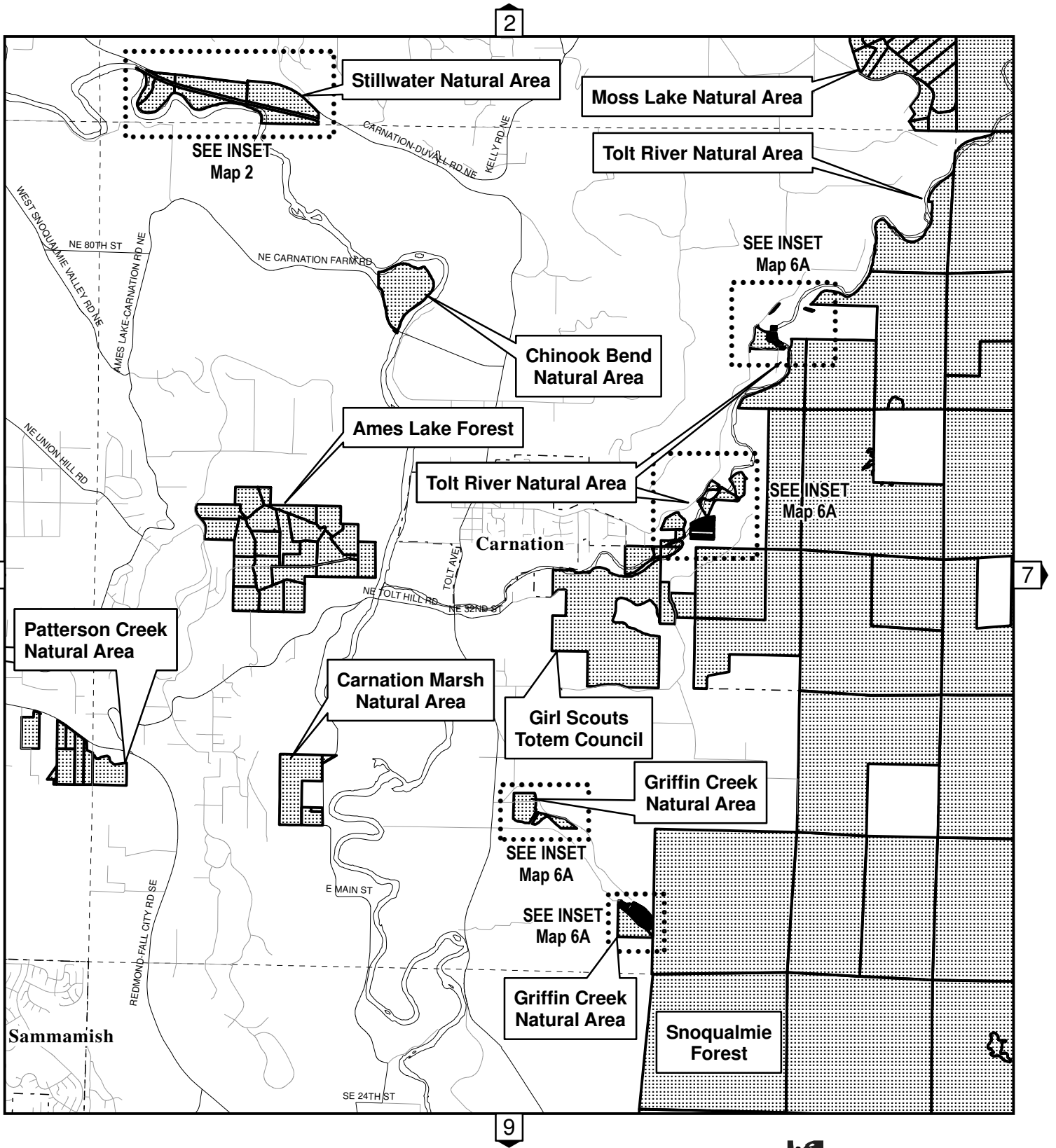


May 1, 2009

-  High Conservation Value Properties
-  Cities
-  Township Lines



The information included on this map has been compiled by King County staff from a variety of sources and is subject to change without notice. King County makes no representations of warranties, express or implied, as to the accuracy, completeness, timeliness, or rights to the use of such information. King County shall not be liable for any general, special, indirect, incidental, or consequential damages including, but not limited to, lost revenues or lost profits resulting from the use or misuse of the information contained on this map. Any sale of this map or information on this map is prohibited except by written permission of King County.







Charter Appendix A: Inventory of High Conservation Value Properties

Map 6 - T25-R7

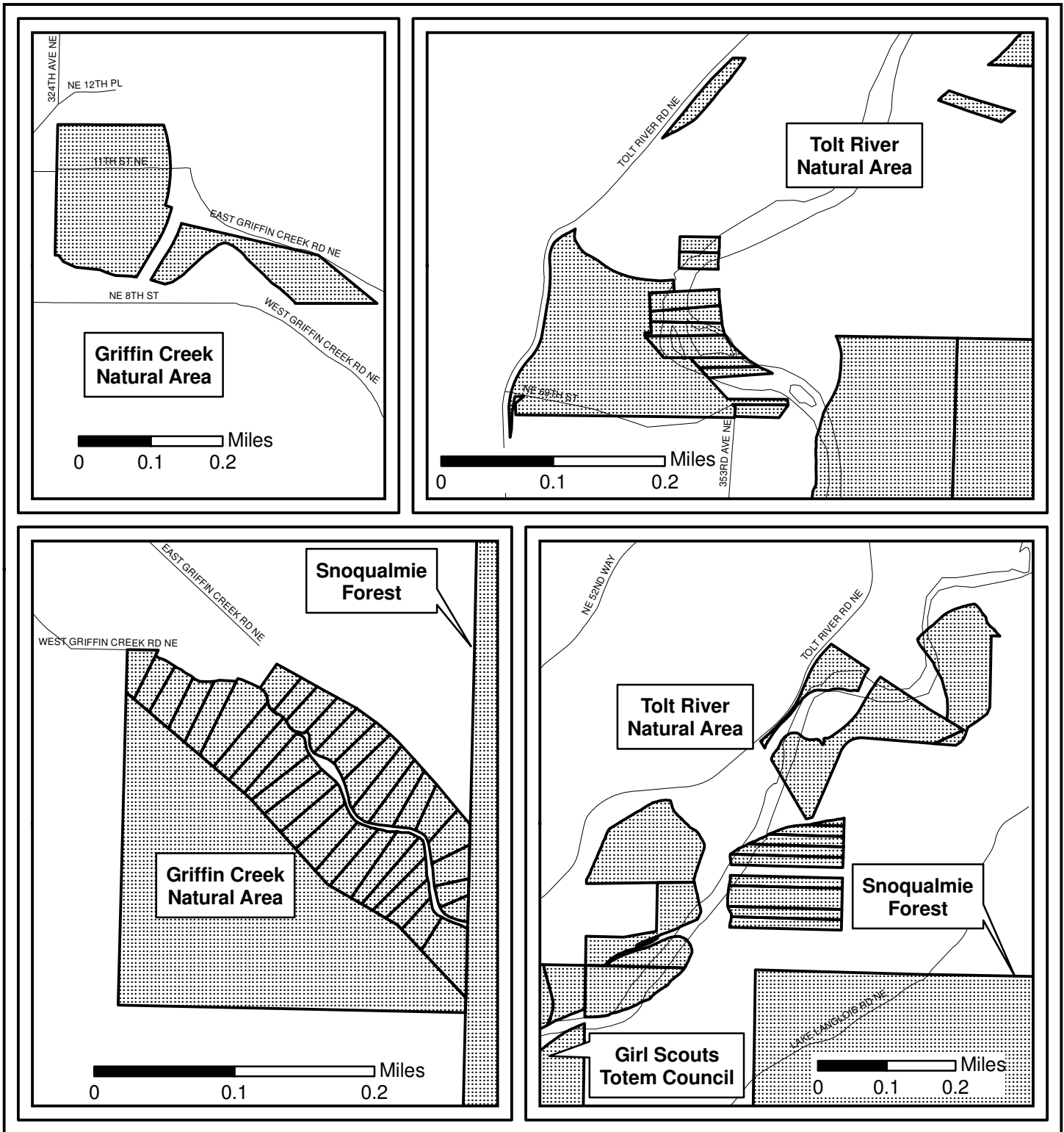


May 1, 2009

-  High Conservation Value Properties
-  Cities
-  Township Lines



The information included on this map has been compiled by King County staff from a variety of sources and is subject to change without notice. King County makes no representations of warranties, express or implied, as to the accuracy, completeness, timeliness, or rights to the use of such information. King County shall not be liable for any general, special, indirect, incidental, or consequential damages including, but not limited to, lost revenues or lost profits resulting from the use or misuse of the information contained on this map. Any sale of this map or information on this map is prohibited except by written permission of King County.






Charter Appendix A: Inventory of High Conservation Value Properties

Map 6A - T25-R7 Insets

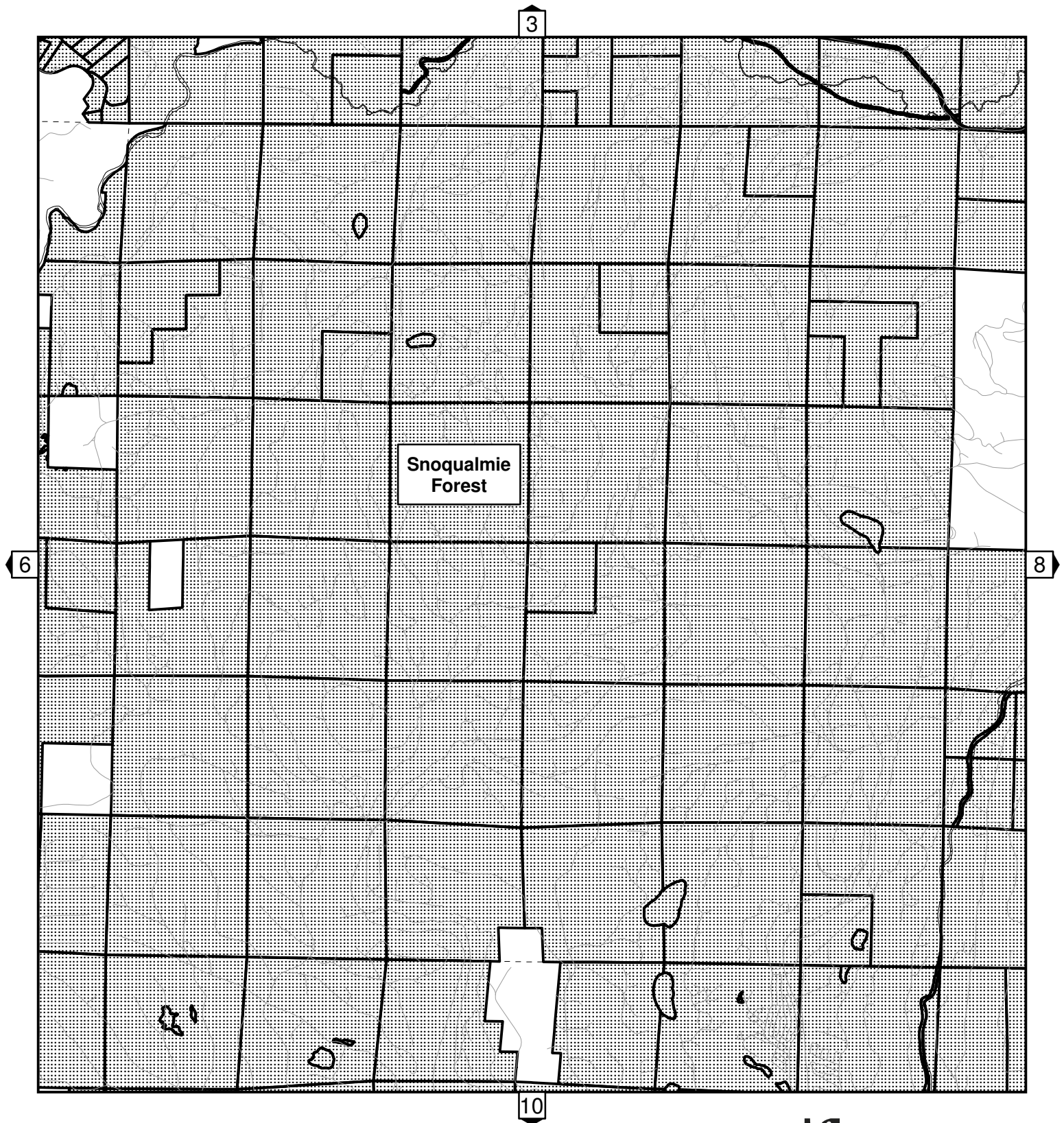


May 1, 2009

-  High Conservation Value Properties
-  Cities
-  Township Lines



The information included on this map has been compiled by King County staff from a variety of sources and is subject to change without notice. King County makes no representations of warranties, express or implied, as to the accuracy, completeness, timeliness, or rights to the use of such information. King County shall not be liable for any general, special, indirect, incidental, or consequential damages including, but not limited to, lost revenues or lost profits resulting from the use or misuse of the information contained on this map. Any sale of this map or information on this map is prohibited except by written permission of King County.






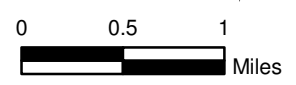
Charter Appendix A: Inventory of High Conservation Value Properties

Map 7 - T25-R8



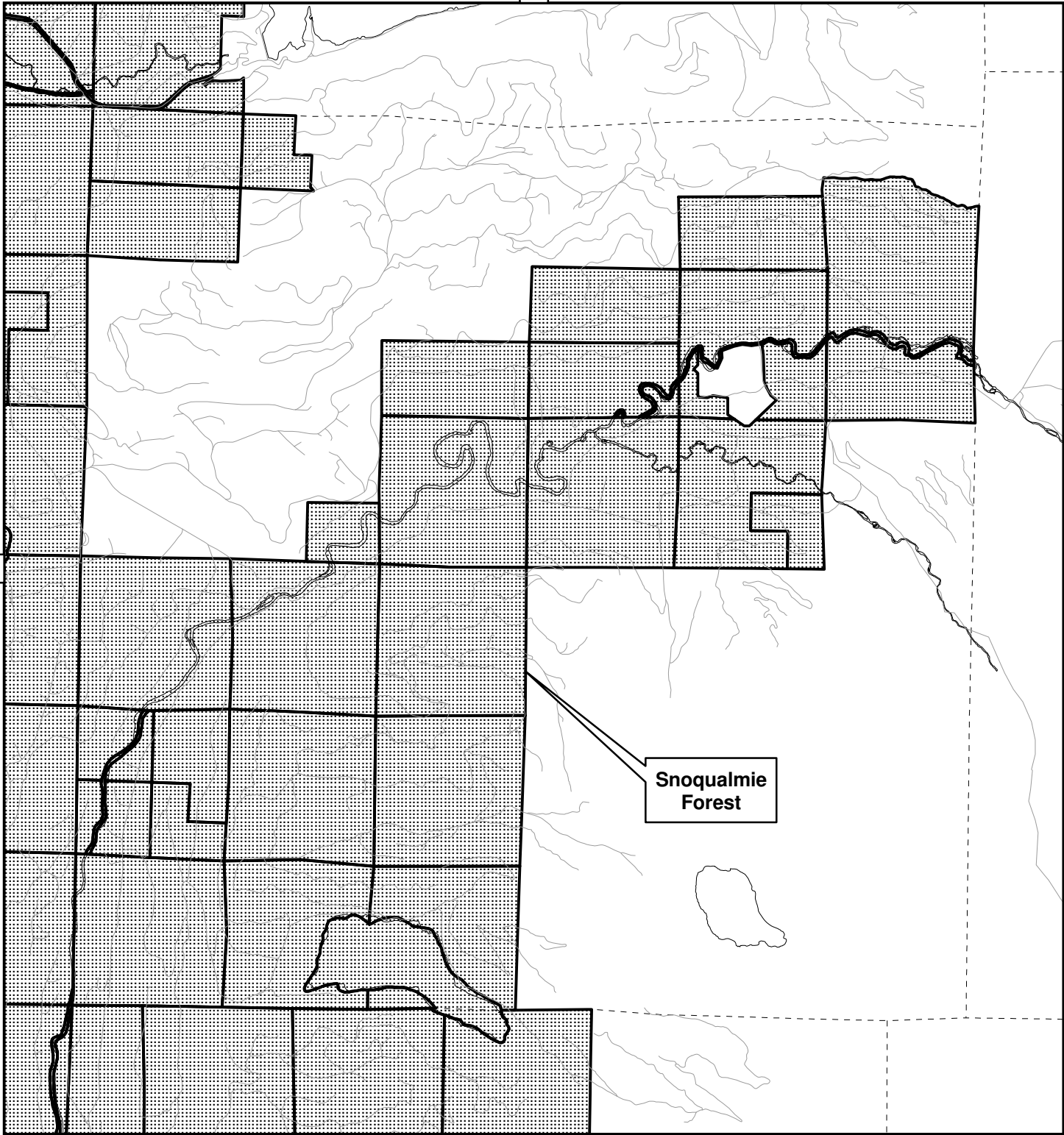
May 1, 2009

-  High Conservation Value Properties
-  Cities
-  Township Lines



The information included on this map has been compiled by King County staff from a variety of sources and is subject to change without notice. King County makes no representations of warranties, express or implied, as to the accuracy, completeness, timeliness, or rights to the use of such information. King County shall not be liable for any general, special, indirect, incidental, or consequential damages including, but not limited to, lost revenues or lost profits resulting from the use or misuse of the information contained on this map. Any sale of this map or information on this map is prohibited except by written permission of King County.

4







Charter Appendix A: Inventory of High Conservation Value Properties

Map 8 - T25-R9

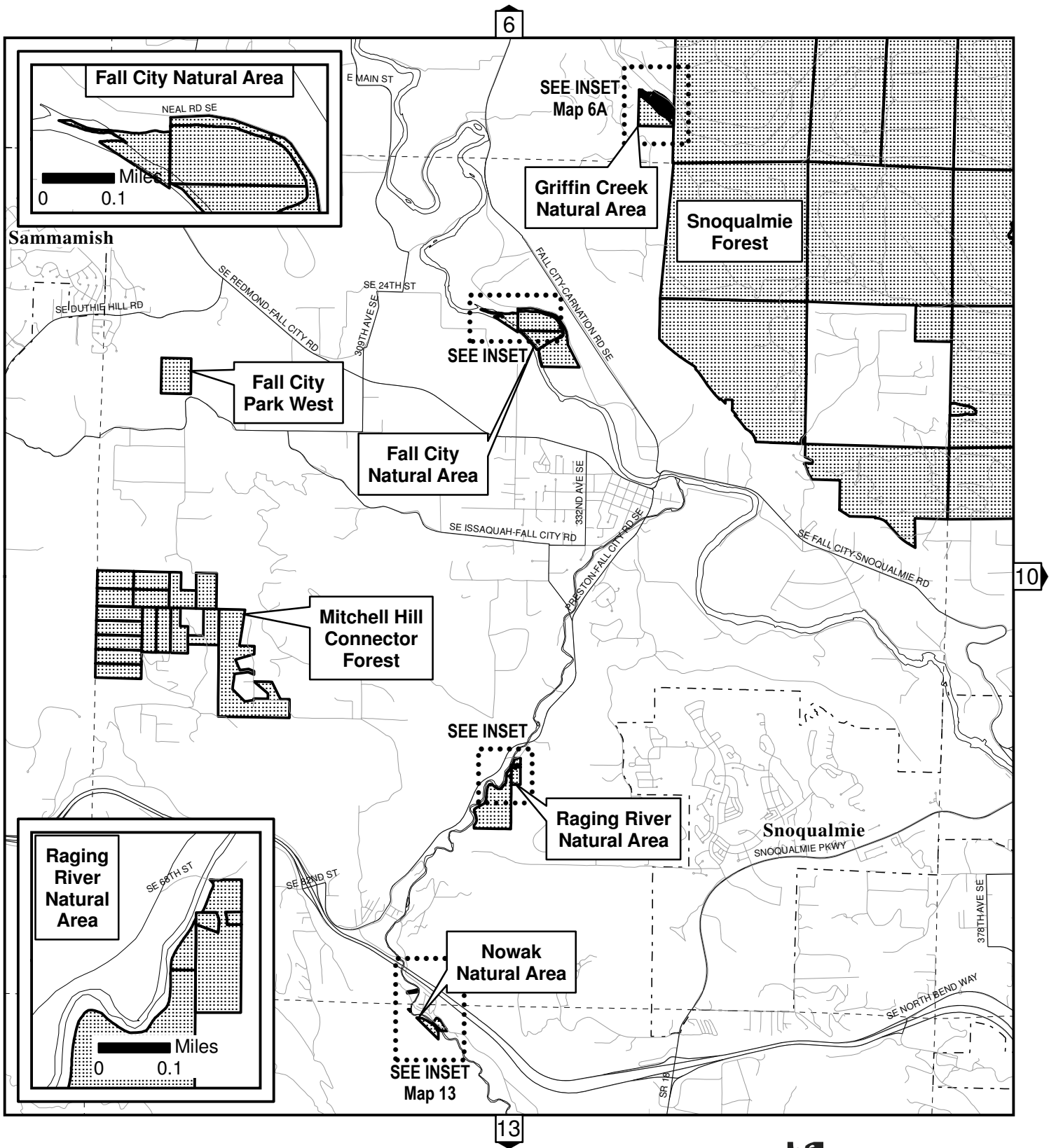


May 1, 2009

-  High Conservation Value Properties
-  Cities
-  Township Lines



The information included on this map has been compiled by King County staff from a variety of sources and is subject to change without notice. King County makes no representations of warranties, express or implied, as to the accuracy, completeness, timeliness, or rights to the use of such information. King County shall not be liable for any general, special, indirect, incidental, or consequential damages including, but not limited to, lost revenues or lost profits resulting from the use or misuse of the information contained on this map. Any sale of this map or information on this map is prohibited except by written permission of King County.







Charter Appendix A: Inventory of High Conservation Value Properties

Map 9 - T24-R7

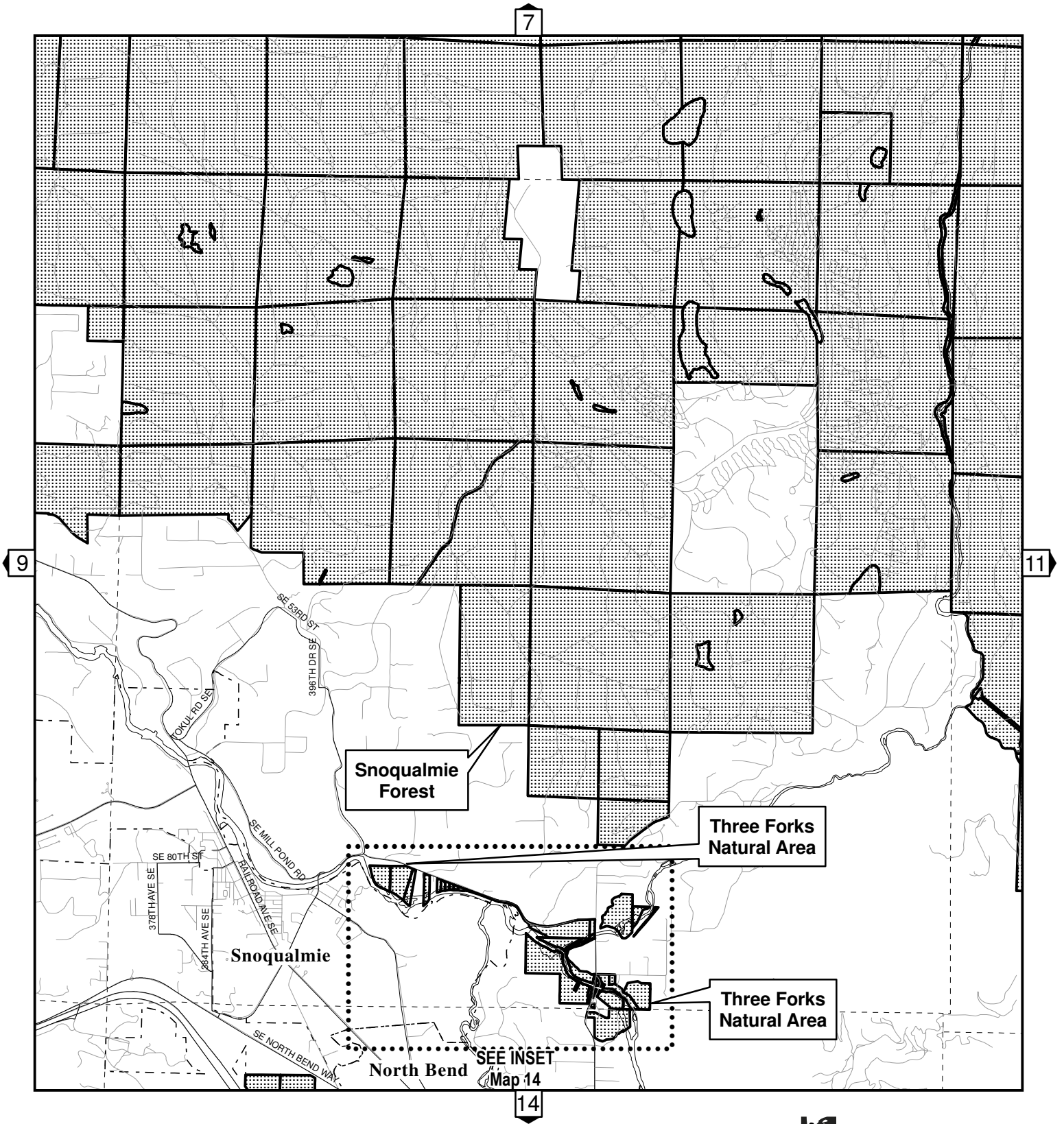
 **King County**
GIS CENTER

May 1, 2009

-  High Conservation Value Properties
-  Cities
-  Township Lines



The information included on this map has been compiled by King County staff from a variety of sources and is subject to change without notice. King County makes no representations of warranties, express or implied, as to the accuracy, completeness, timeliness, or rights to the use of such information. King County shall not be liable for any general, special, indirect, incidental, or consequential damages including, but not limited to, lost revenues or lost profits resulting from the use or misuse of the information contained on this map. Any sale of this map or information on this map is prohibited except by written permission of King County.






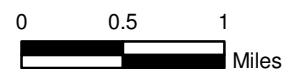
Charter Appendix A: Inventory of High Conservation Value Properties

Map 10 - T24-R8

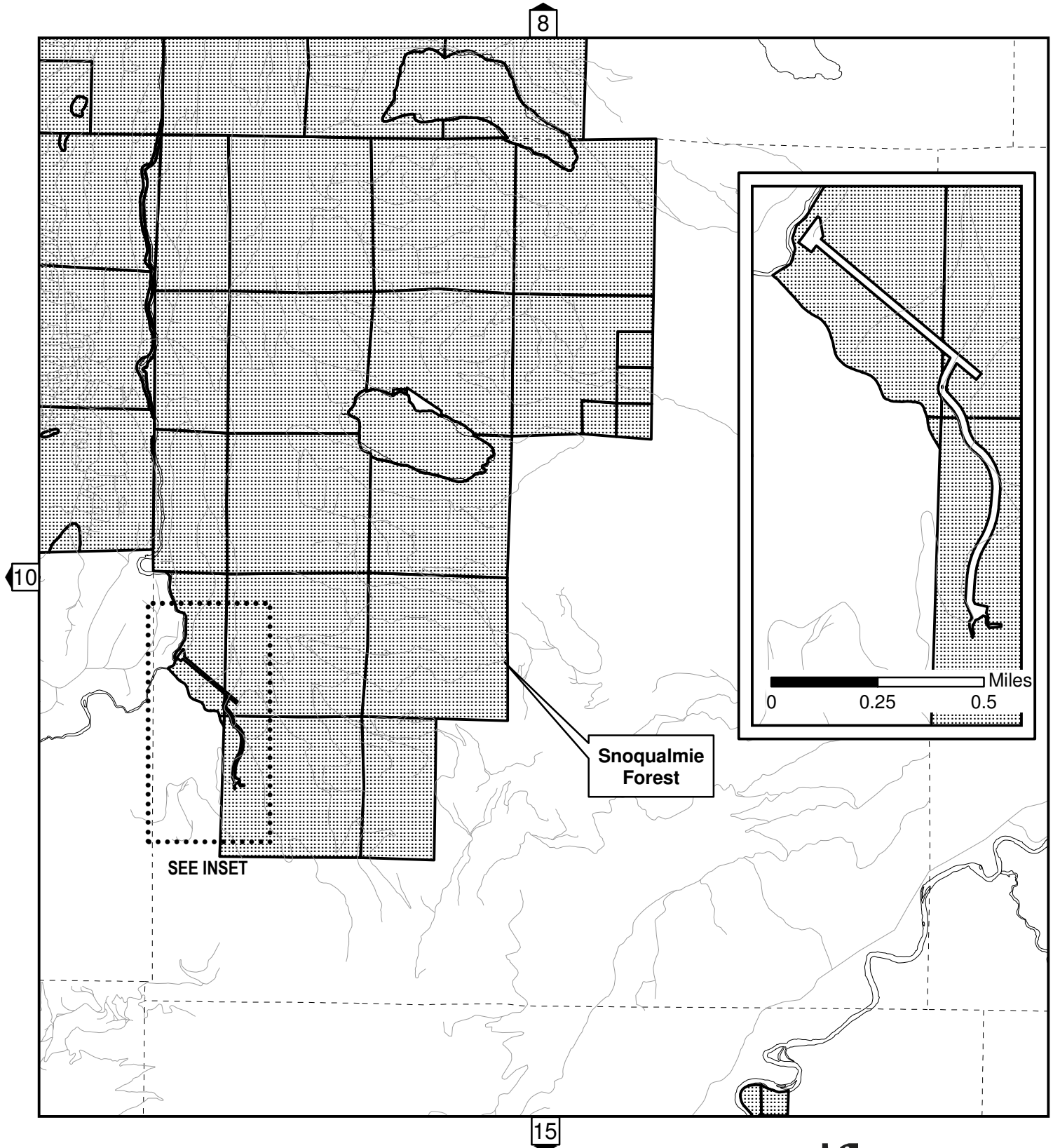


May 1, 2009

-  High Conservation Value Properties
-  Cities
-  Township Lines



The information included on this map has been compiled by King County staff from a variety of sources and is subject to change without notice. King County makes no representations of warranties, express or implied, as to the accuracy, completeness, timeliness, or rights to the use of such information. King County shall not be liable for any general, special, indirect, incidental, or consequential damages including, but not limited to, lost revenues or lost profits resulting from the use or misuse of the information contained on this map. Any sale of this map or information on this map is prohibited except by written permission of King County.






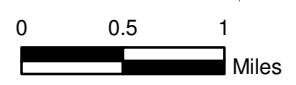
Charter Appendix A: Inventory of High Conservation Value Properties

Map 11 - T24-R9

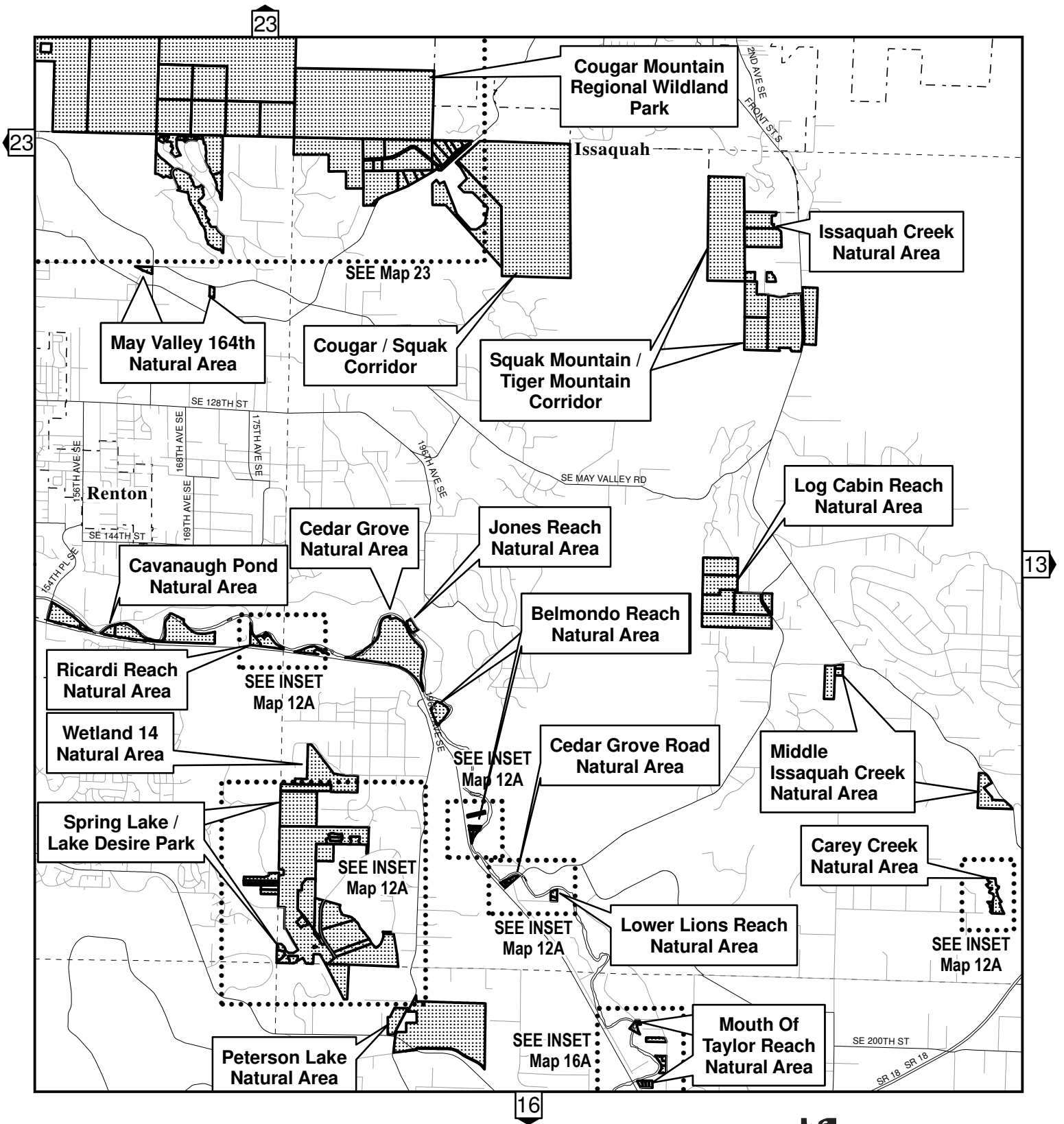


May 1, 2009

-  High Conservation Value Properties
-  Cities
-  Township Lines



The information included on this map has been compiled by King County staff from a variety of sources and is subject to change without notice. King County makes no representations of warranties, express or implied, as to the accuracy, completeness, timeliness, or rights to the use of such information. King County shall not be liable for any general, special, indirect, incidental, or consequential damages including, but not limited to, lost revenues or lost profits resulting from the use or misuse of the information contained on this map. Any sale of this map or information on this map is prohibited except by written permission of King County.







Charter Appendix A: Inventory of High Conservation Value Properties

Map 12 - T23-R6

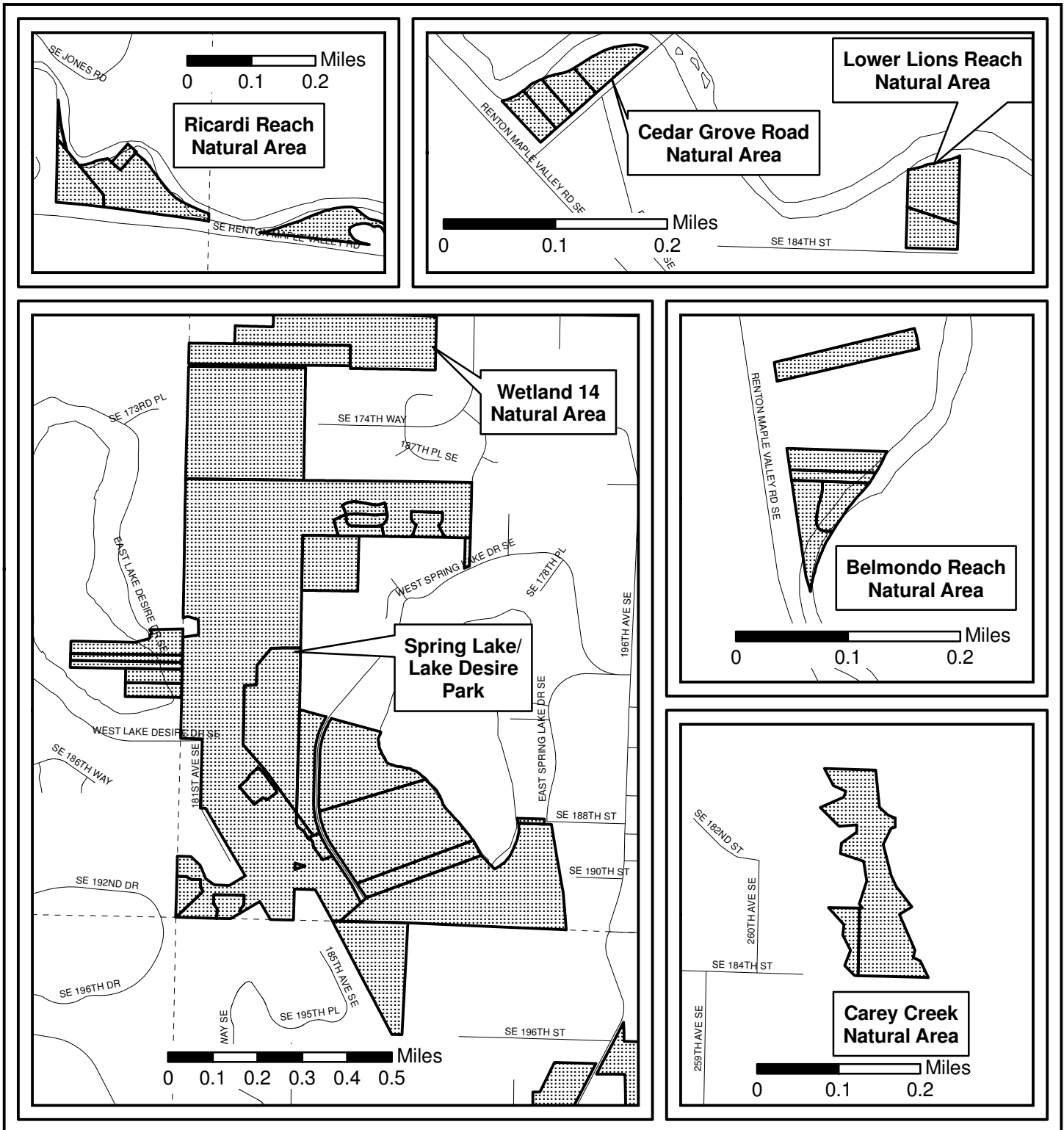


May 1, 2009

-  High Conservation Value Properties
-  Cities
-  Township Lines






The information included on this map has been compiled by King County staff from a variety of sources and is subject to change without notice. King County makes no representations of warranties, express or implied, as to the accuracy, completeness, timeliness, or rights to the use of such information. King County shall not be liable for any general, special, indirect, incidental, or consequential damages including, but not limited to, lost revenues or lost profits resulting from the use or misuse of the information contained on this map. Any sale of this map or information on this map is prohibited except by written permission of King County.



Charter Appendix A: Inventory of High Conservation Value Properties

Map 12A - T23-R6 Insets

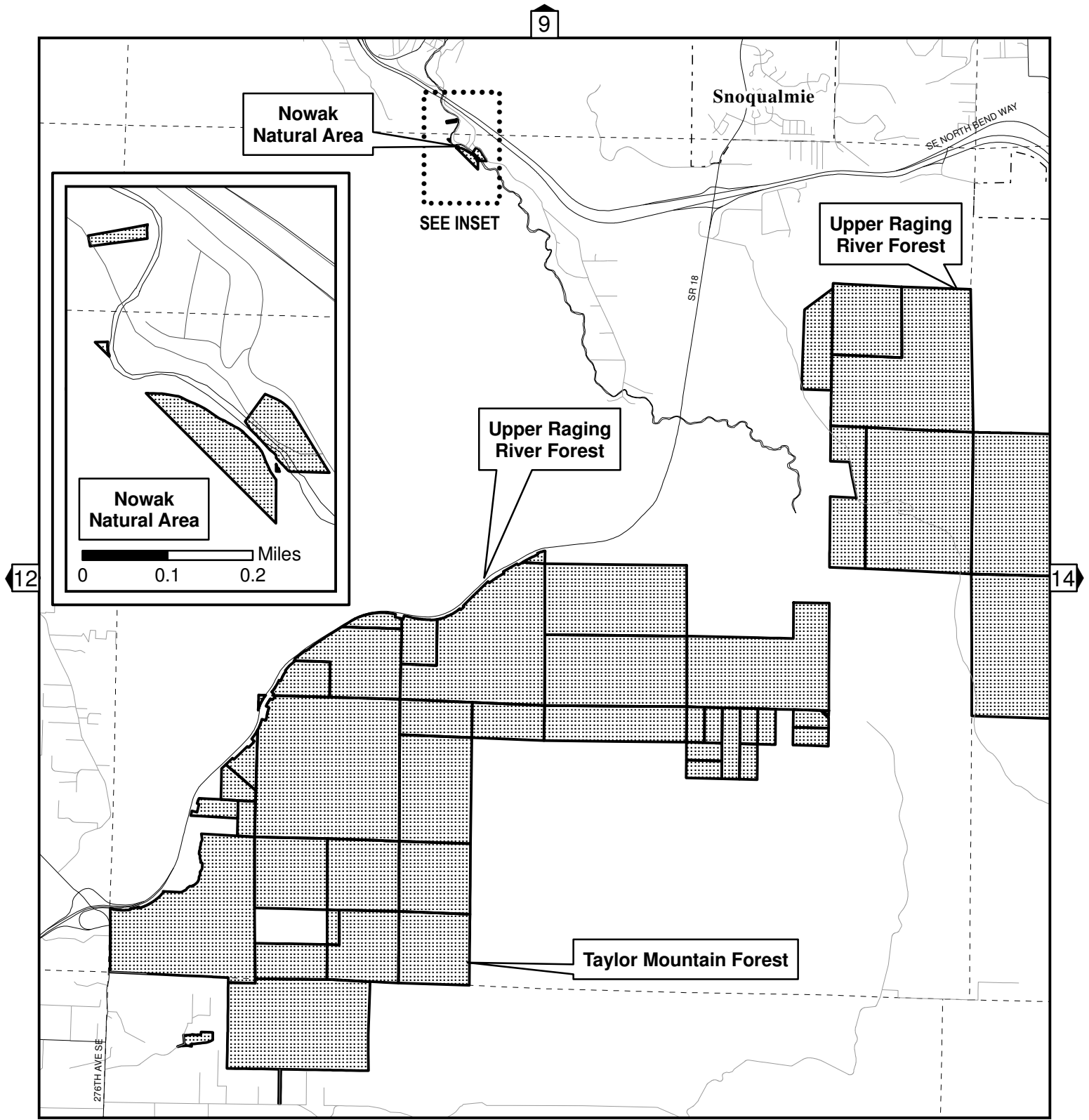
-  High Conservation Value Properties
-  Cities
-  Township Lines

The information included on this map has been compiled by King County staff from a variety of sources and is subject to change without notice. King County makes no representations of warranties, express or implied, as to the accuracy, completeness, timeliness, or rights to the use of such information. King County shall not be liable for any general, special, indirect, incidental, or consequential damages including, but not limited to, lost revenues or lost profits resulting from the use or misuse of the information contained on this map. Any sale of this map or information on this map is prohibited except by written permission of King County.



May 1, 2009









Charter Appendix A: Inventory of High Conservation Value Properties

Map 13 - T23-R7

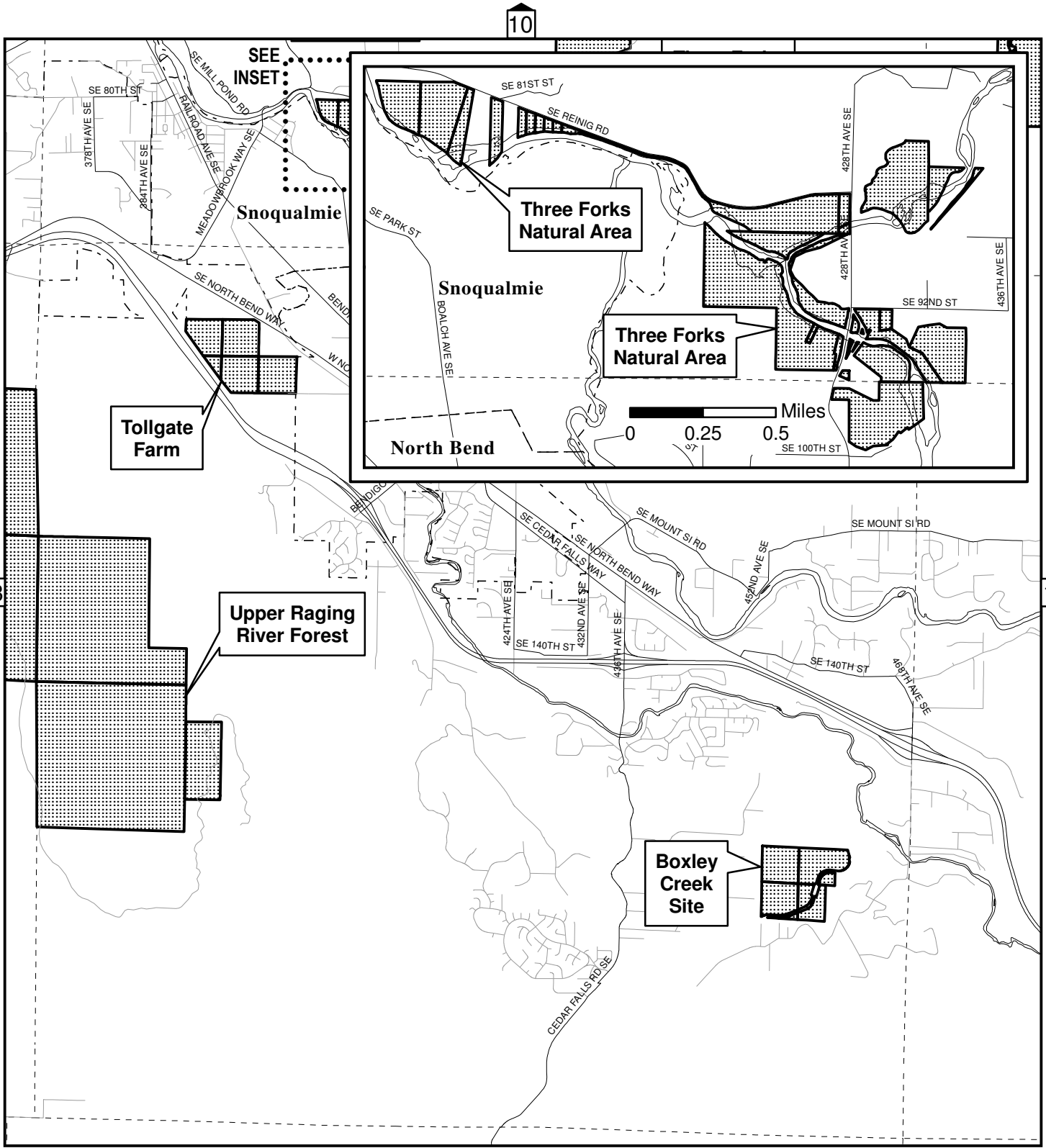


May 26, 2009

-  High Conservation Value Properties
-  Cities
-  Township Lines



The information included on this map has been compiled by King County staff from a variety of sources and is subject to change without notice. King County makes no representations of warranties, express or implied, as to the accuracy, completeness, timeliness, or rights to the use of such information. King County shall not be liable for any general, special, indirect, incidental, or consequential damages including, but not limited to, lost revenues or lost profits resulting from the use or misuse of the information contained on this map. Any sale of this map or information on this map is prohibited except by written permission of King County.






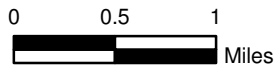
Charter Appendix A: Inventory of High Conservation Value Properties

Map 14 - T23-R8

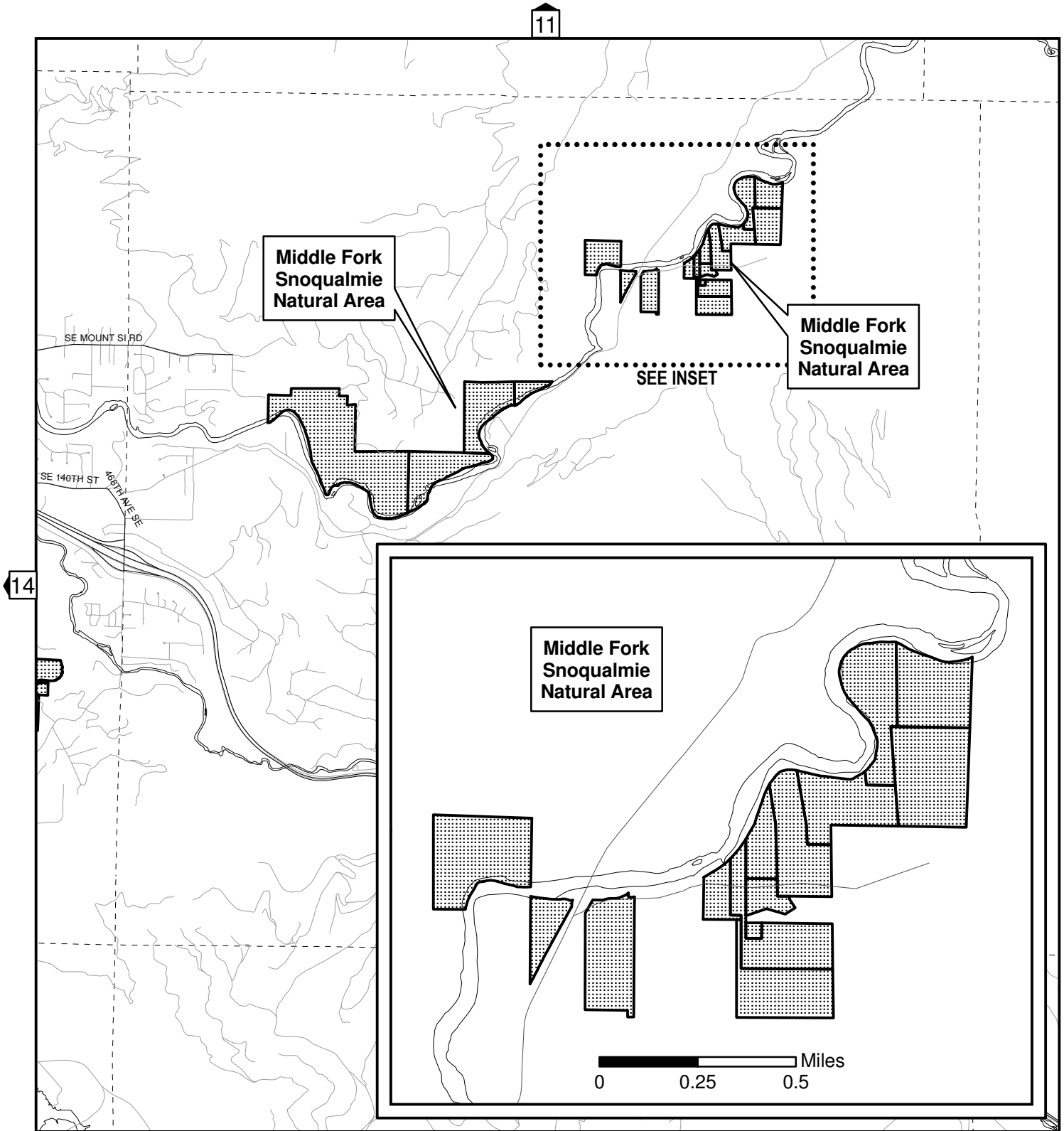


May 26, 2009

-  High Conservation Value Properties
-  Cities
-  Township Lines



The information included on this map has been compiled by King County staff from a variety of sources and is subject to change without notice. King County makes no representations of warranties, express or implied, as to the accuracy, completeness, timeliness, or rights to the use of such information. King County shall not be liable for any general, special, indirect, incidental, or consequential damages including, but not limited to, lost revenues or lost profits resulting from the use or misuse of the information contained on this map. Any sale of this map or information on this map is prohibited except by written permission of King County.






Charter Appendix A: Inventory of High Conservation Value Properties


Map 15 - T23-R9

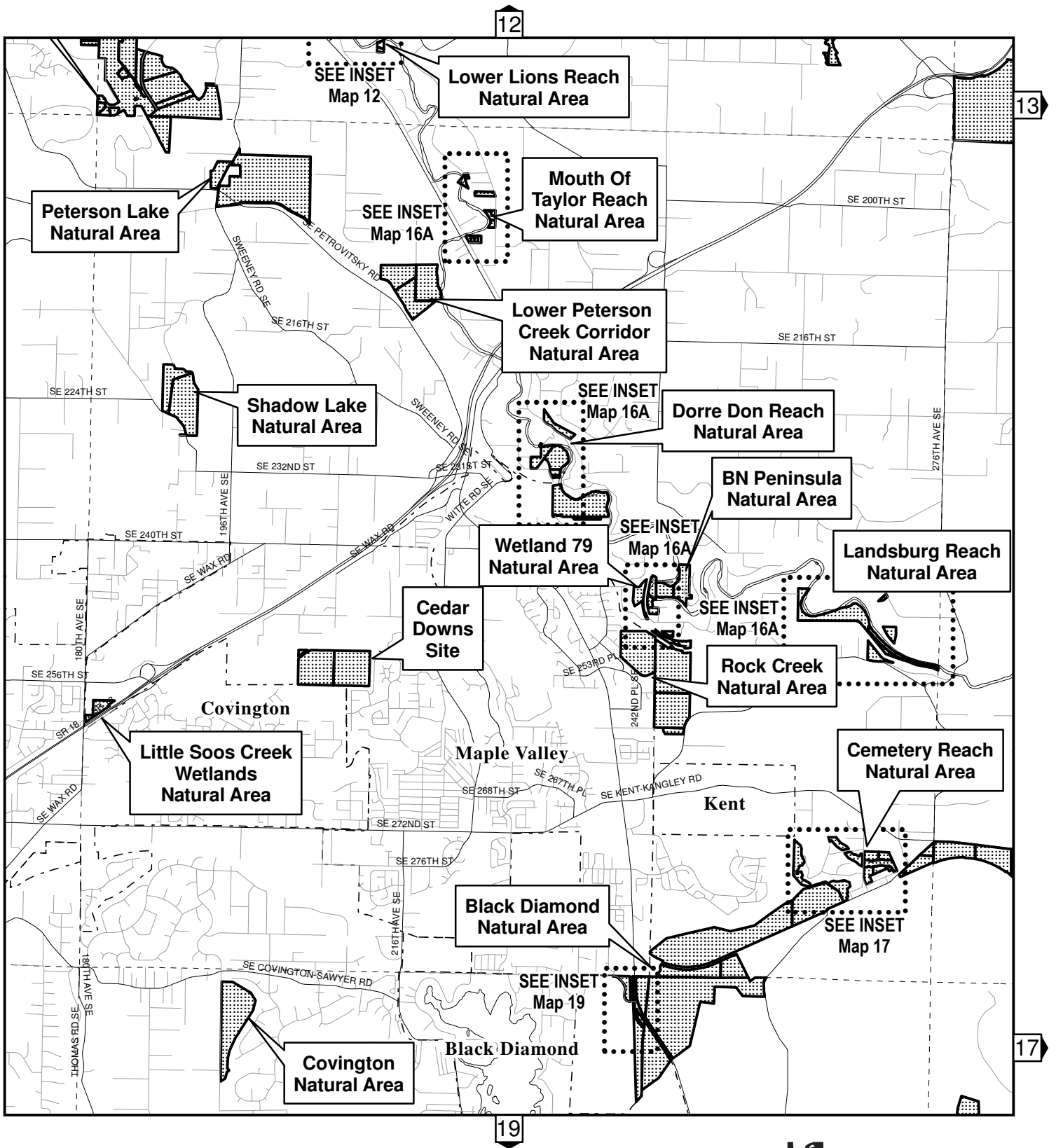


May 1, 2009

-  High Conservation Value Properties
-  Cities
-  Township Lines

The information included on this map has been compiled by King County staff from a variety of sources and is subject to change without notice. King County makes no representations of warranties, express or implied, as to the accuracy, completeness, timeliness, or rights to the use of such information. King County shall not be liable for any general, special, indirect, incidental, or consequential damages including, but not limited to, lost revenues or lost profits resulting from the use or misuse of the information contained on this map. Any sale of this map or information on this map is prohibited except by written permission of King County.









Charter Appendix A: Inventory of High Conservation Value Properties

Map 16 - T22-R6

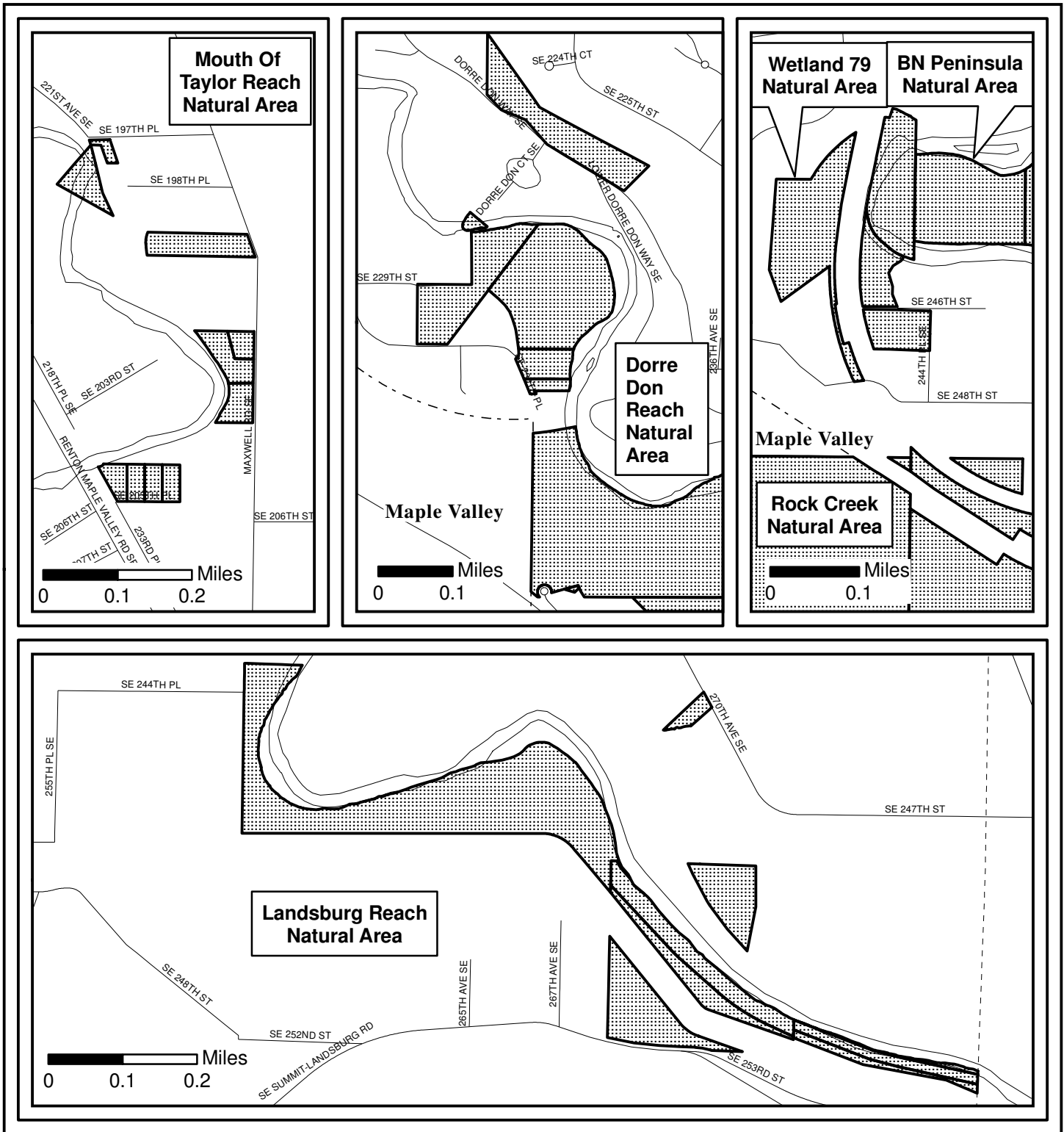


May 1, 2009

-  High Conservation Value Properties
-  Cities
-  Township Lines



The information included on this map has been compiled by King County staff from a variety of sources and is subject to change without notice. King County makes no representations of warranties, express or implied, as to the accuracy, completeness, timeliness, or rights to the use of such information. King County shall not be liable for any general, special, indirect, incidental, or consequential damages including, but not limited to, lost revenues or lost profits resulting from the use or misuse of the information contained on this map. Any sale of this map or information on this map is prohibited except by written permission of King County.






Charter Appendix A: Inventory of High Conservation Value Properties

Map 16A - T22-R6 Insets

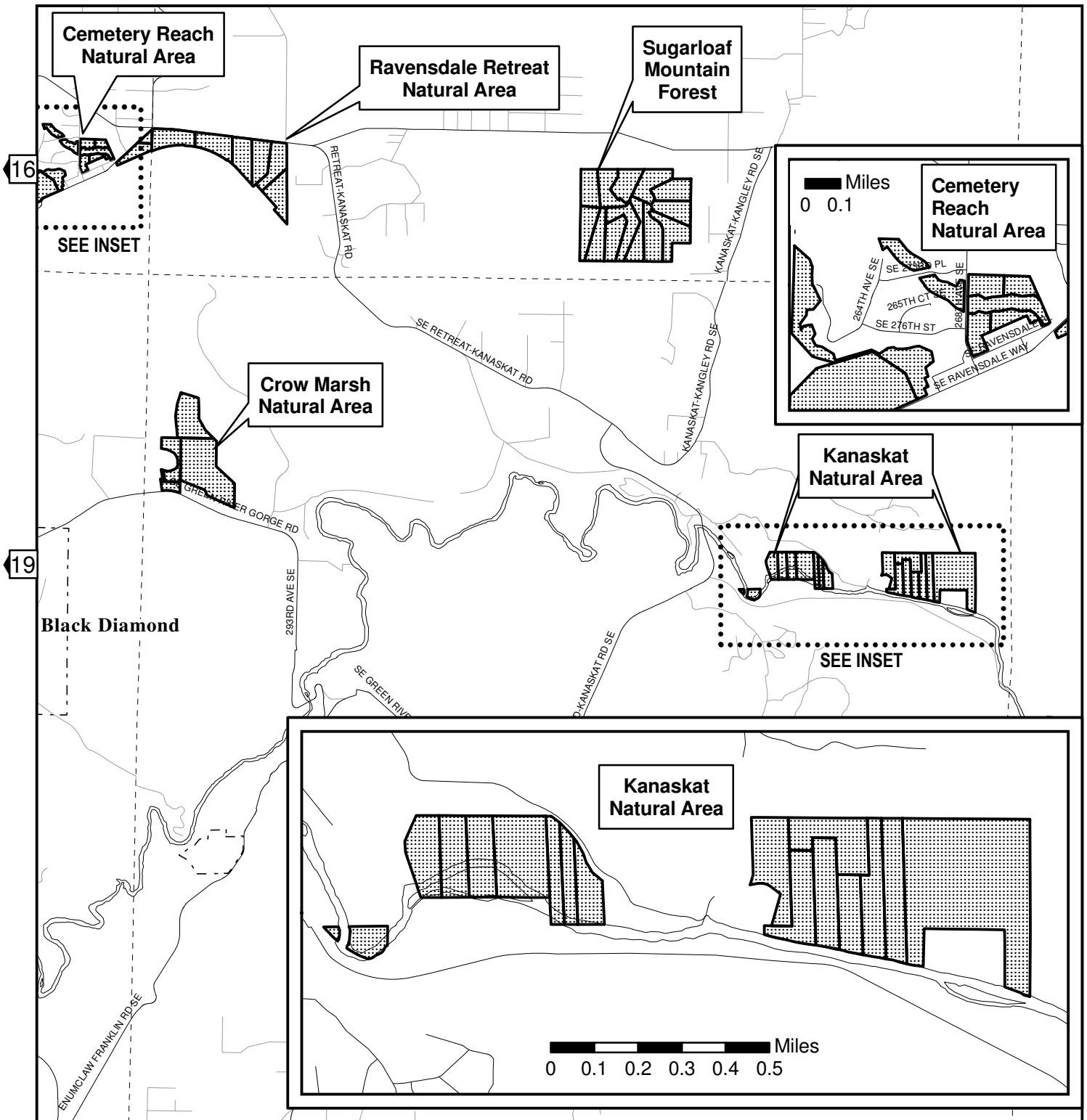


May 1, 2009

-  High Conservation Value Properties
-  Cities
-  Township Lines



The information included on this map has been compiled by King County staff from a variety of sources and is subject to change without notice. King County makes no representations of warranties, express or implied, as to the accuracy, completeness, timeliness, or rights to the use of such information. King County shall not be liable for any general, special, indirect, incidental, or consequential damages including, but not limited to, lost revenues or lost profits resulting from the use or misuse of the information contained on this map. Any sale of this map or information on this map is prohibited except by written permission of King County.







Charter Appendix A: Inventory of High Conservation Value Properties

Map 17 - T22-R7, T21-R7

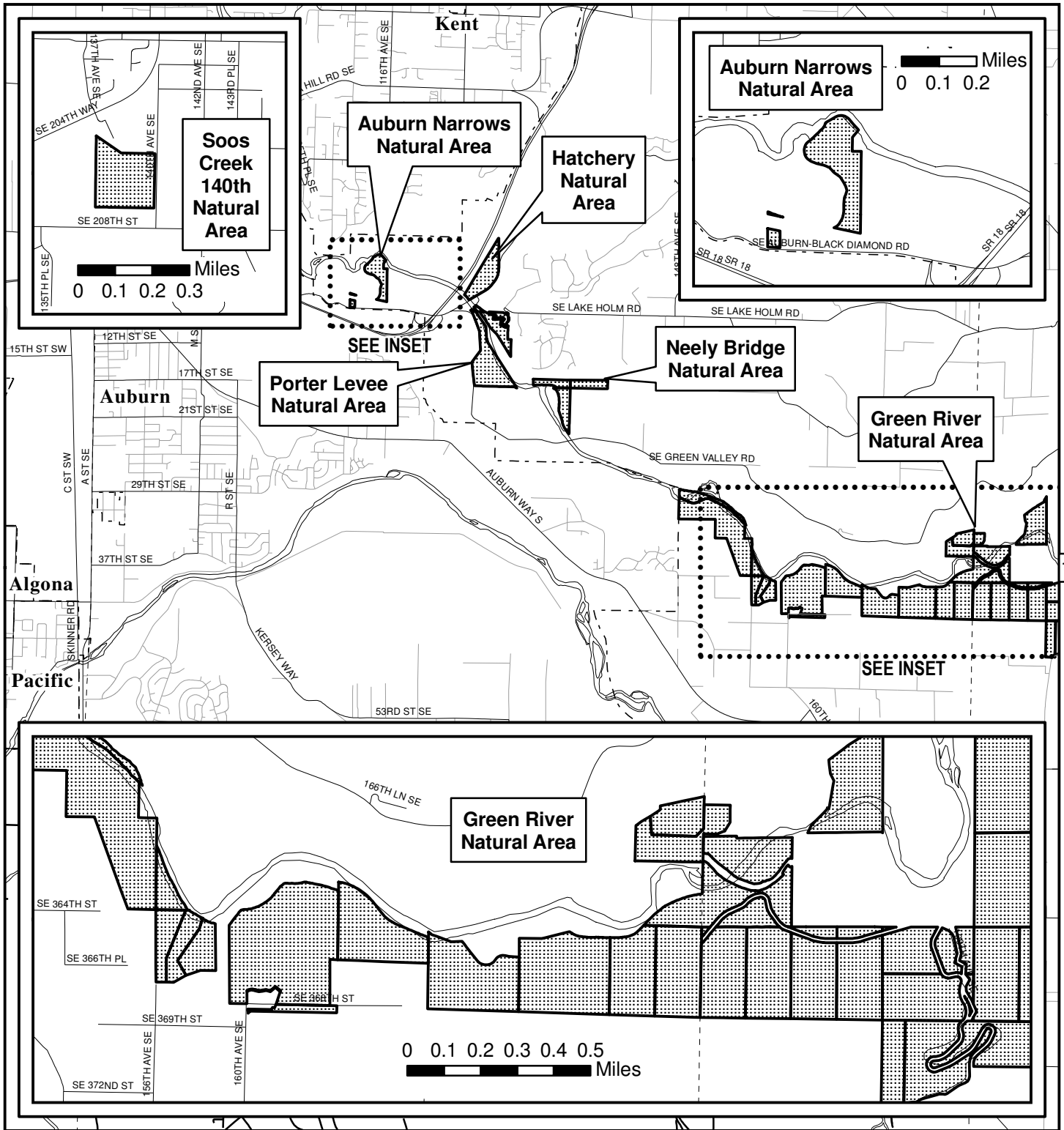


May 1, 2009

-  High Conservation Value Properties
-  Cities
-  Township Lines



The information included on this map has been compiled by King County staff from a variety of sources and is subject to change without notice. King County makes no representations of warranties, express or implied, as to the accuracy, completeness, timeliness, or rights to the use of such information. King County shall not be liable for any general, special, indirect, incidental, or consequential damages including, but not limited to, lost revenues or lost profits resulting from the use or misuse of the information contained on this map. Any sale of this map or information on this map is prohibited except by written permission of King County.







Charter Appendix A: Inventory of High Conservation Value Properties

Map 18 - T21-R5

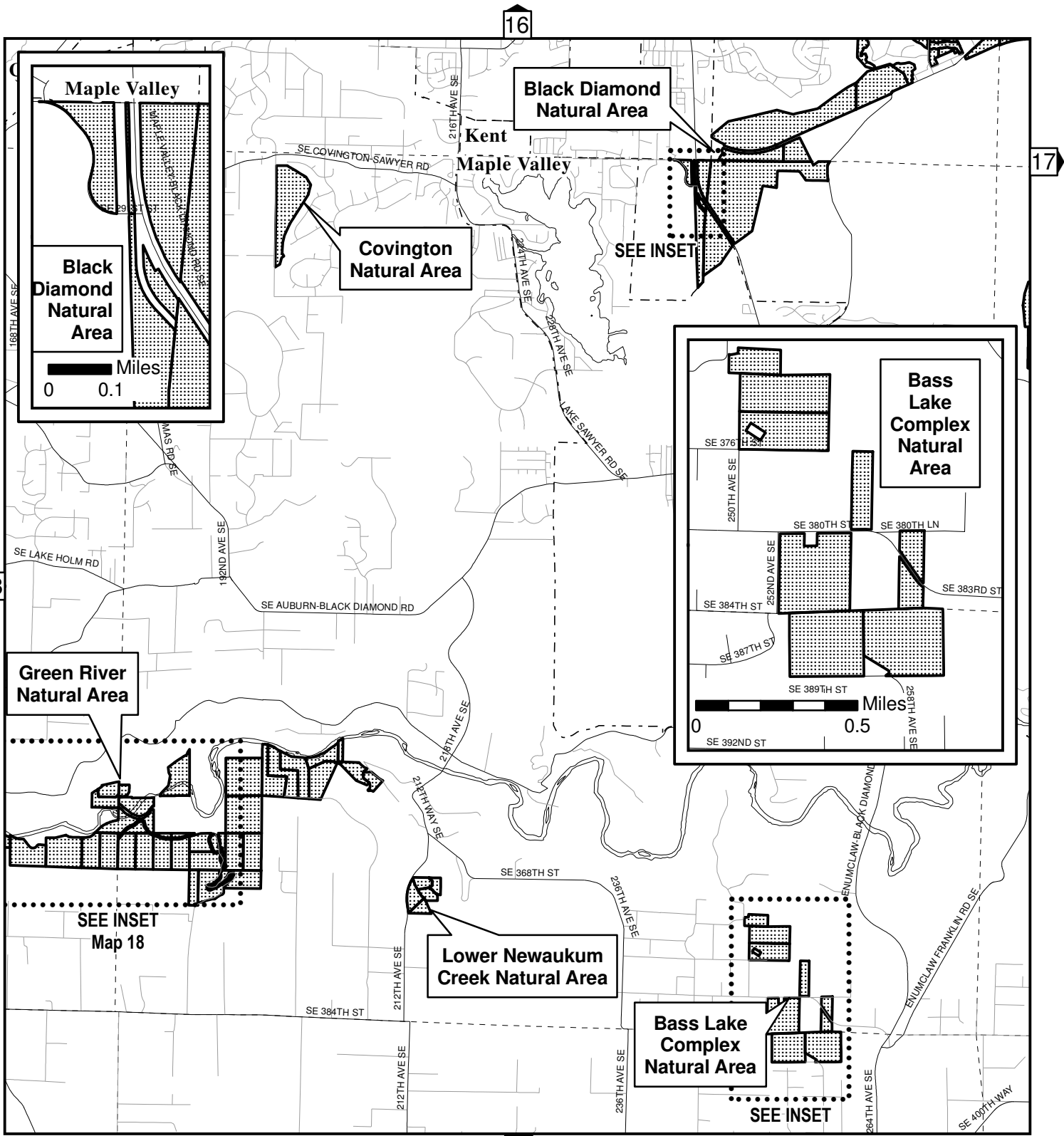


May 1, 2009

-  High Conservation Value Properties
-  Cities
-  Township Lines



The information included on this map has been compiled by King County staff from a variety of sources and is subject to change without notice. King County makes no representations of warranties, express or implied, as to the accuracy, completeness, timeliness, or rights to the use of such information. King County shall not be liable for any general, special, indirect, incidental, or consequential damages including, but not limited to, lost revenues or lost profits resulting from the use or misuse of the information contained on this map. Any sale of this map or information on this map is prohibited except by written permission of King County.







Charter Appendix A: Inventory of High Conservation Value Properties

Map 19 - T21-R6

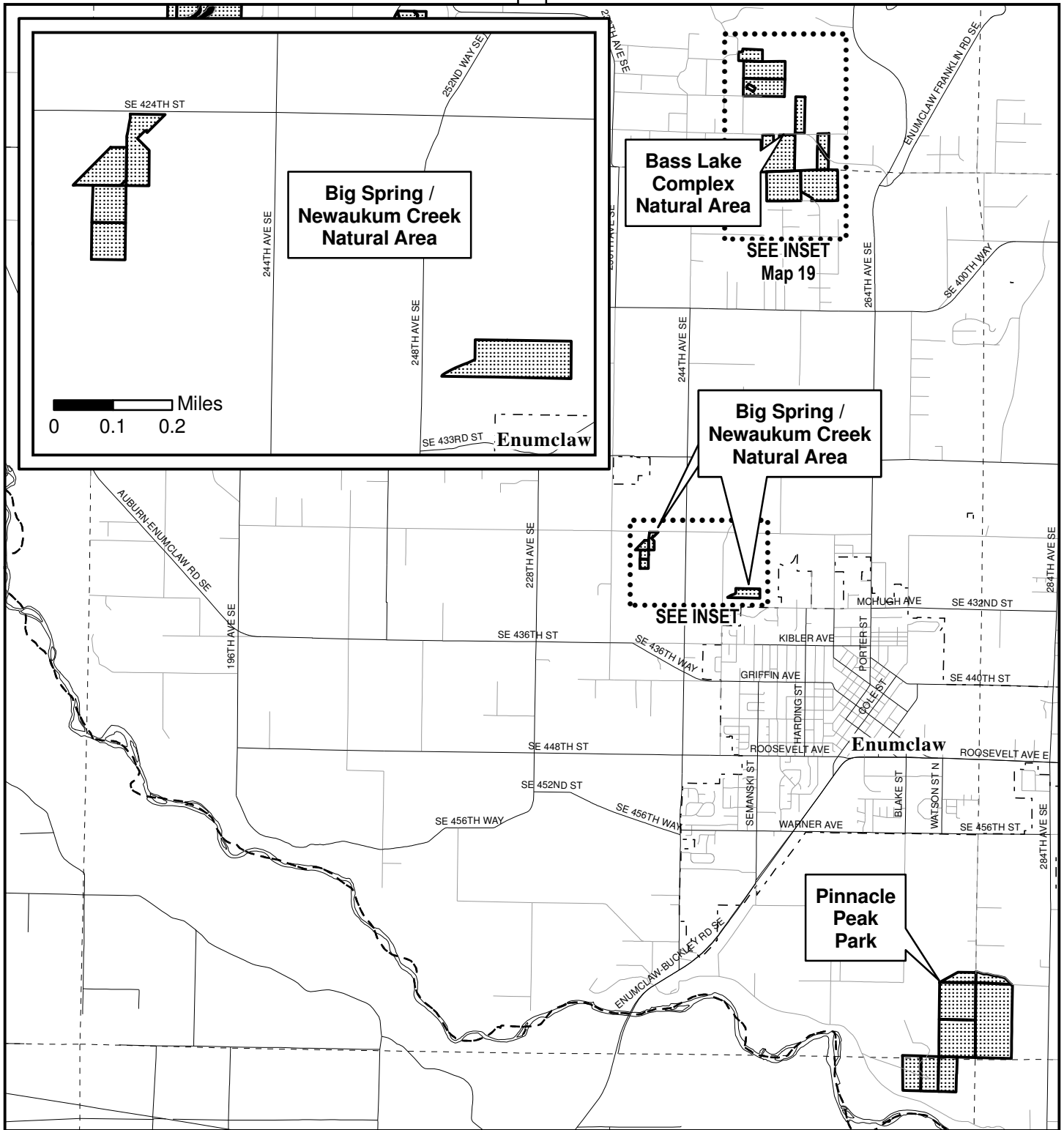


May 1, 2009

-  High Conservation Value Properties
-  Cities
-  Township Lines



The information included on this map has been compiled by King County staff from a variety of sources and is subject to change without notice. King County makes no representations of warranties, express or implied, as to the accuracy, completeness, timeliness, or rights to the use of such information. King County shall not be liable for any general, special, indirect, incidental, or consequential damages including, but not limited to, lost revenues or lost profits resulting from the use or misuse of the information contained on this map. Any sale of this map or information on this map is prohibited except by written permission of King County.






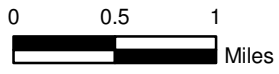
Charter Appendix A: Inventory of High Conservation Value Properties



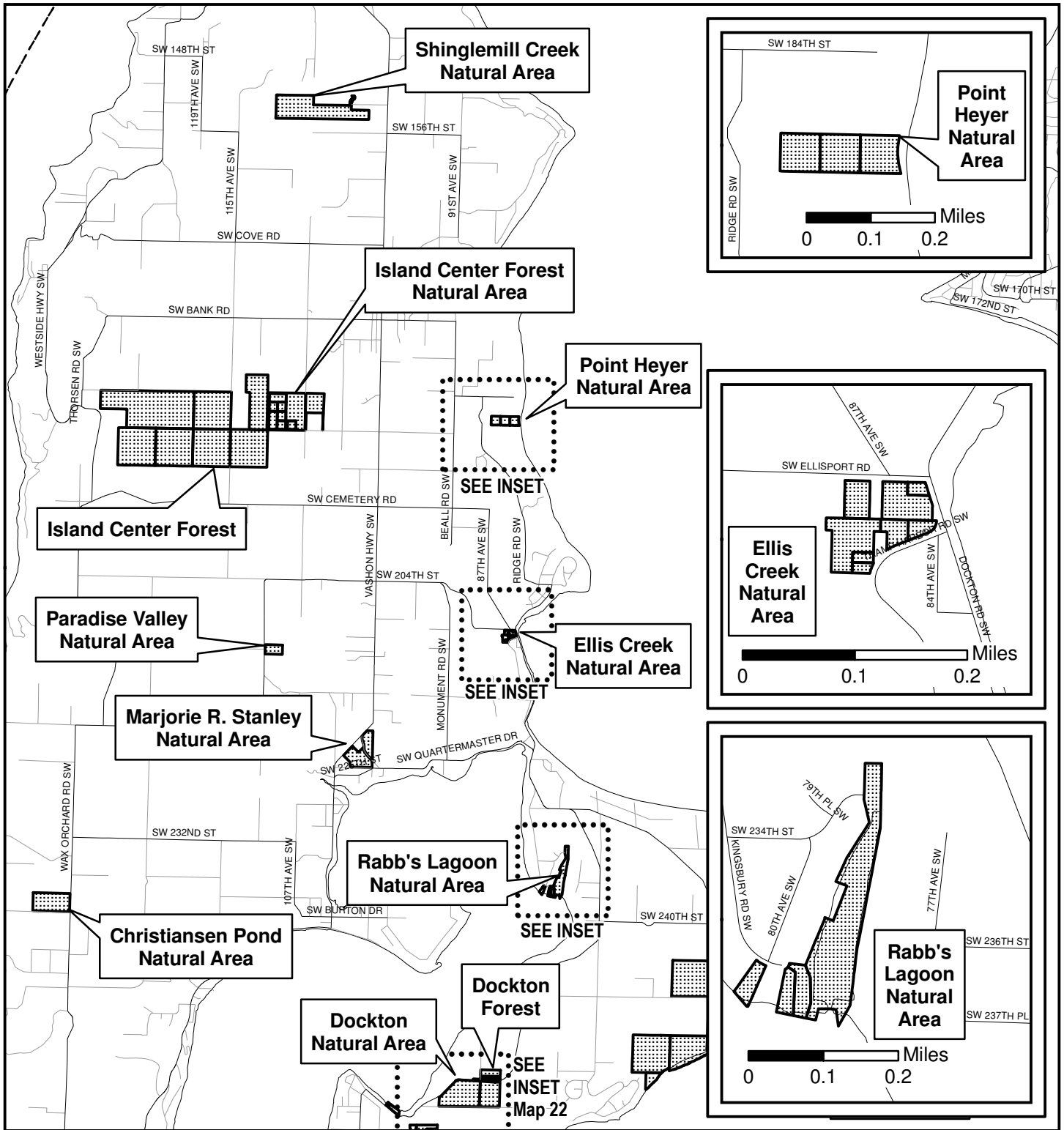
May 1, 2009

Map 20 - T20-R6

-  High Conservation Value Properties
-  Cities
-  Township Lines



The information included on this map has been compiled by King County staff from a variety of sources and is subject to change without notice. King County makes no representations of warranties, express or implied, as to the accuracy, completeness, timeliness, or rights to the use of such information. King County shall not be liable for any general, special, indirect, incidental, or consequential damages including, but not limited to, lost revenues or lost profits resulting from the use or misuse of the information contained on this map. Any sale of this map or information on this map is prohibited except by written permission of King County.



Charter Appendix A: Inventory of High Conservation Value Properties

Map 21 - Vashon North

 High Conservation Value Properties

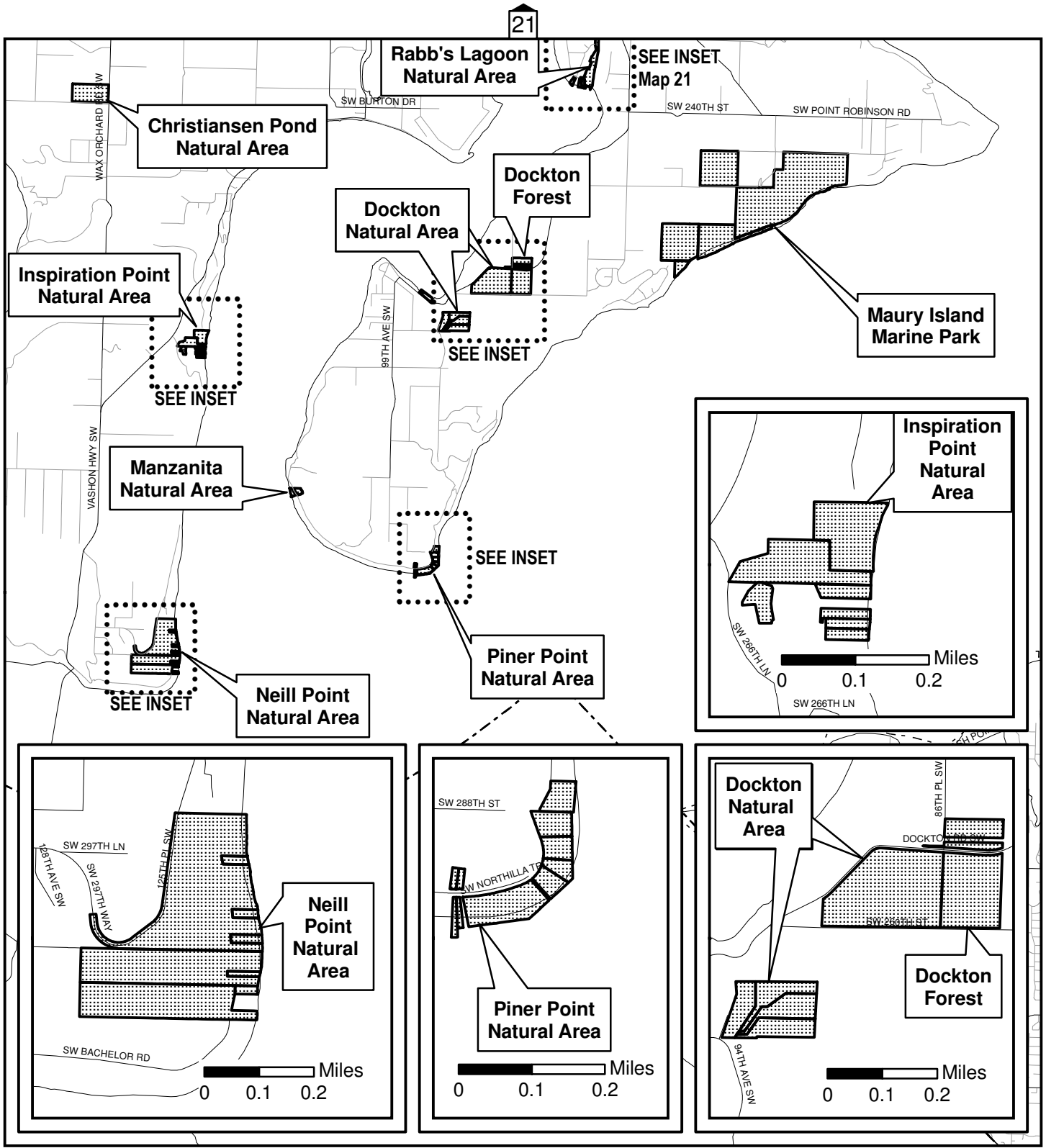


May 1, 2009



0 0.5 1
Miles

The information included on this map has been compiled by King County staff from a variety of sources and is subject to change without notice. King County makes no representations of warranties, express or implied, as to the accuracy, completeness, timeliness, or rights to the use of such information. King County shall not be liable for any general, special, indirect, incidental, or consequential damages including, but not limited to, lost revenues or lost profits resulting from the use or misuse of the information contained on this map. Any sale of this map or information on this map is prohibited except by written permission of King County.




Charter Appendix A: Inventory of High Conservation Value Properties

Map 22 - Vashon South

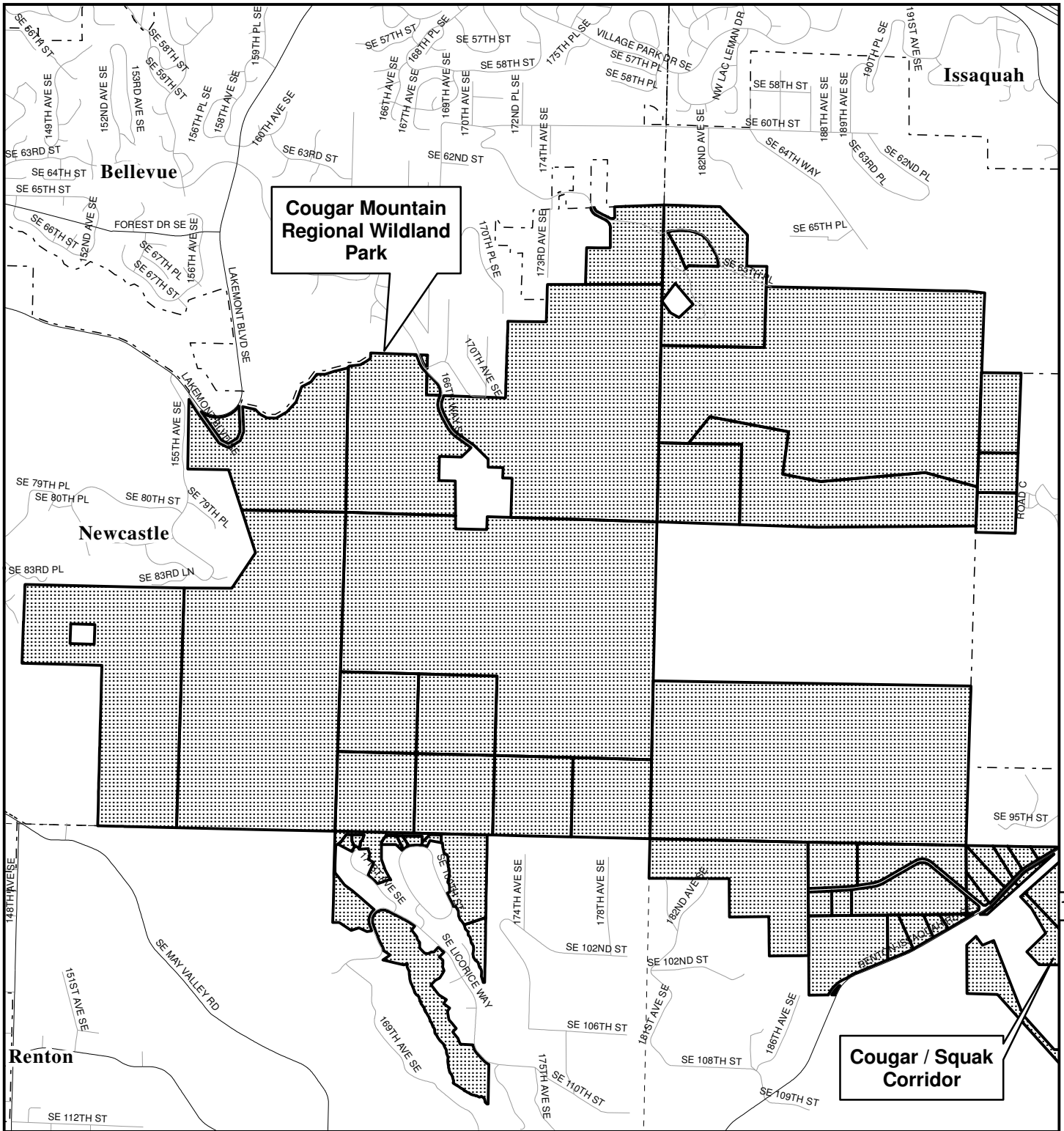


May 1, 2009

 High Conservation Value Properties






The information included on this map has been compiled by King County staff from a variety of sources and is subject to change without notice. King County makes no representations of warranties, express or implied, as to the accuracy, completeness, timeliness, or rights to the use of such information. King County shall not be liable for any general, special, indirect, incidental, or consequential damages including, but not limited to, lost revenues or lost profits resulting from the use or misuse of the information contained on this map. Any sale of this map or information on this map is prohibited except by written permission of King County.



Charter Appendix A: Inventory of High Conservation Value Properties

Map 23 - Cougar Mountain

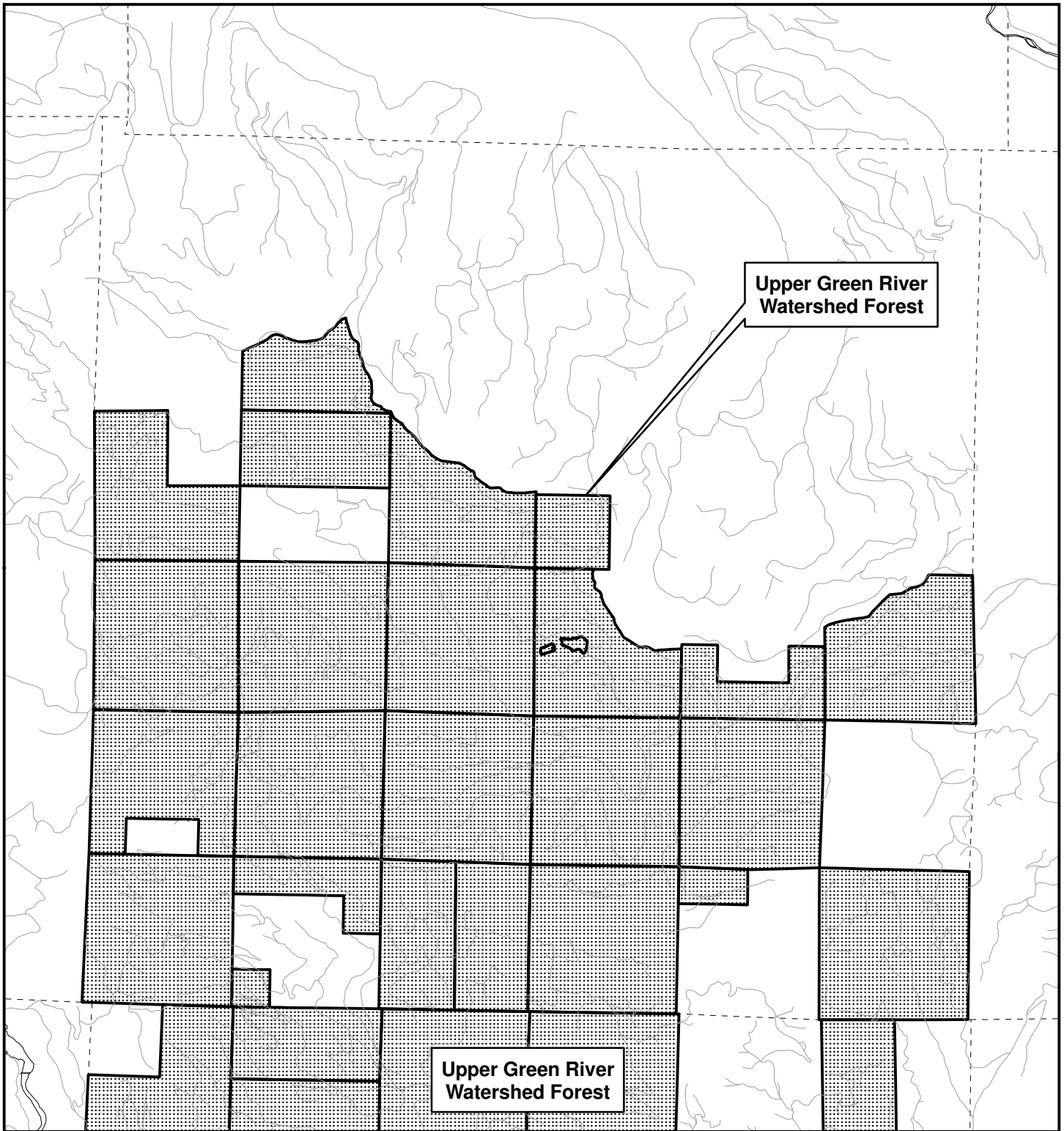
-  High Conservation Value Properties
-  Cities
-  Township Lines

The information included on this map has been compiled by King County staff from a variety of sources and is subject to change without notice. King County makes no representations of warranties, express or implied, as to the accuracy, completeness, timeliness, or rights to the use of such information. King County shall not be liable for any general, special, indirect, incidental, or consequential damages including, but not limited to, lost revenues or lost profits resulting from the use or misuse of the information contained on this map. Any sale of this map or information on this map is prohibited except by written permission of King County.



May 1, 2009









Charter Appendix A: Inventory of High Conservation Value Properties

Map 24 - T21-R9

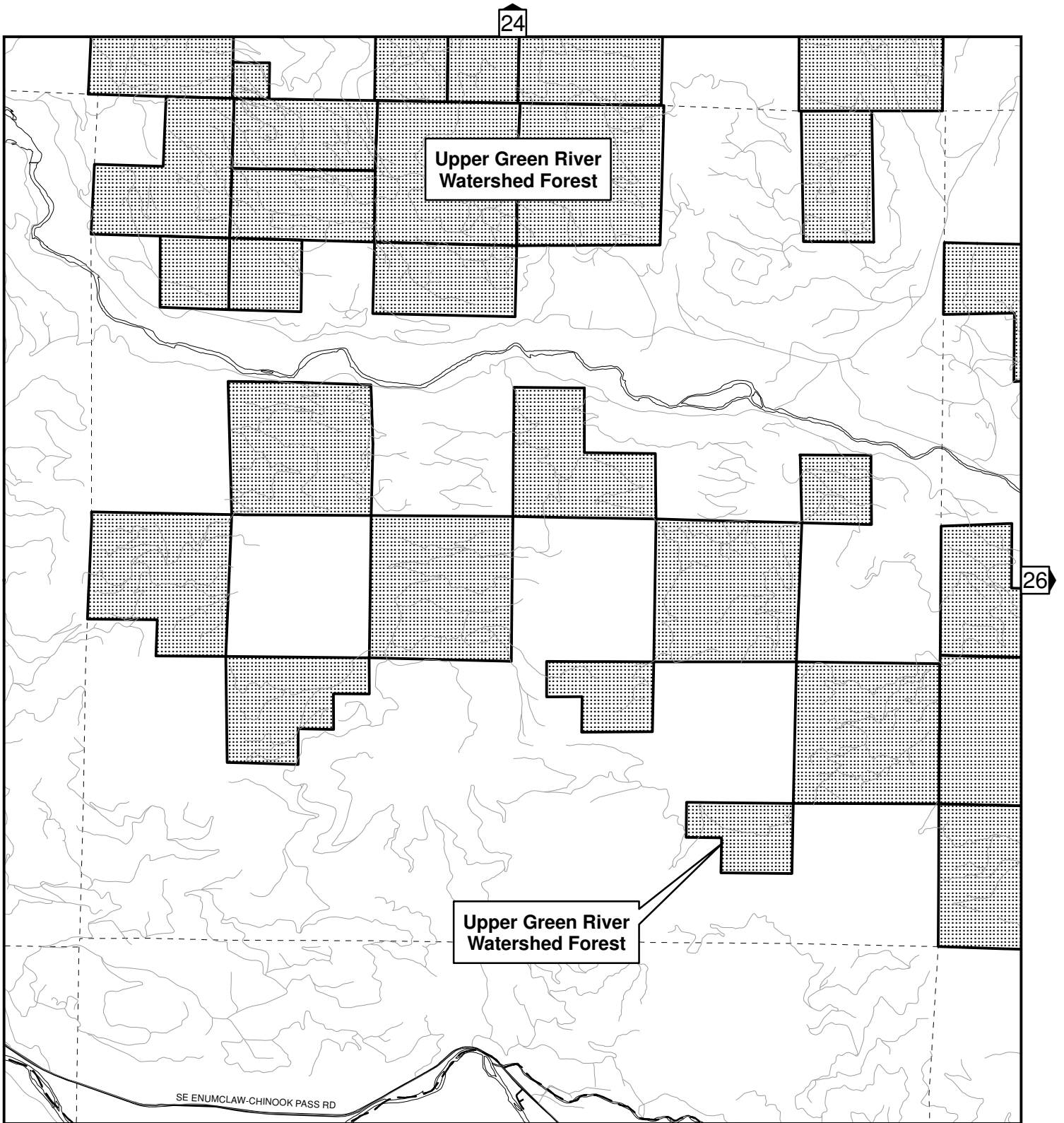


May 1, 2009

-  High Conservation Value Properties
-  Cities
-  Township Lines



The information included on this map has been compiled by King County staff from a variety of sources and is subject to change without notice. King County makes no representations of warranties, express or implied, as to the accuracy, completeness, timeliness, or rights to the use of such information. King County shall not be liable for any general, special, indirect, incidental, or consequential damages including, but not limited to, lost revenues or lost profits resulting from the use or misuse of the information contained on this map. Any sale of this map or information on this map is prohibited except by written permission of King County.







Charter Appendix A: Inventory of High Conservation Value Properties

Map 25 - T20-R9

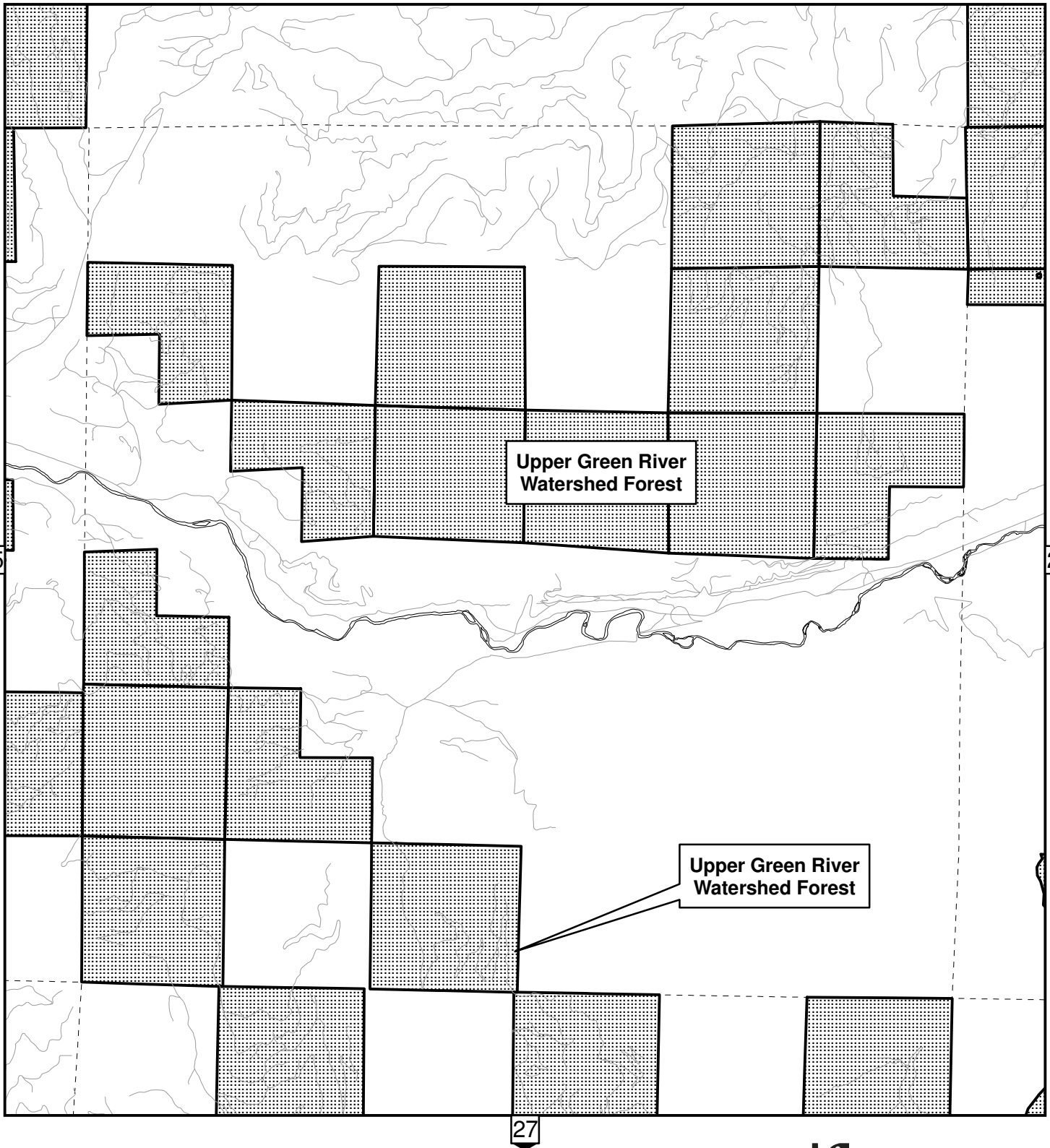


May 1, 2009

-  High Conservation Value Properties
-  Cities
-  Township Lines



The information included on this map has been compiled by King County staff from a variety of sources and is subject to change without notice. King County makes no representations of warranties, express or implied, as to the accuracy, completeness, timeliness, or rights to the use of such information. King County shall not be liable for any general, special, indirect, incidental, or consequential damages including, but not limited to, lost revenues or lost profits resulting from the use or misuse of the information contained on this map. Any sale of this map or information on this map is prohibited except by written permission of King County.







Charter Appendix A: Inventory of High Conservation Value Properties

Map 26 - T20-R10

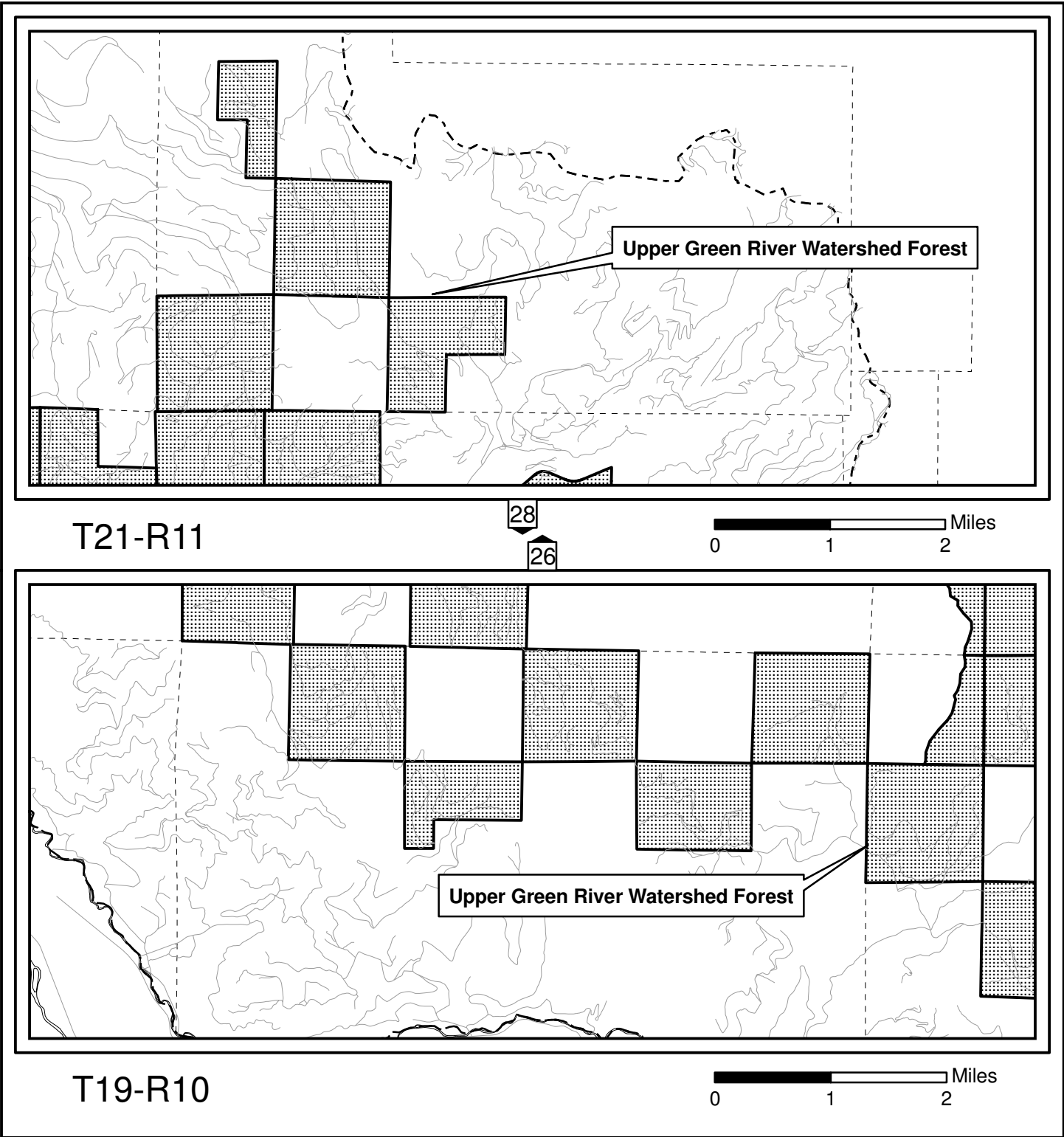


May 1, 2009

-  High Conservation Value Properties
-  Cities
-  Township Lines



The information included on this map has been compiled by King County staff from a variety of sources and is subject to change without notice. King County makes no representations of warranties, express or implied, as to the accuracy, completeness, timeliness, or rights to the use of such information. King County shall not be liable for any general, special, indirect, incidental, or consequential damages including, but not limited to, lost revenues or lost profits resulting from the use or misuse of the information contained on this map. Any sale of this map or information on this map is prohibited except by written permission of King County.






Charter Appendix A: Inventory of High Conservation Value Properties



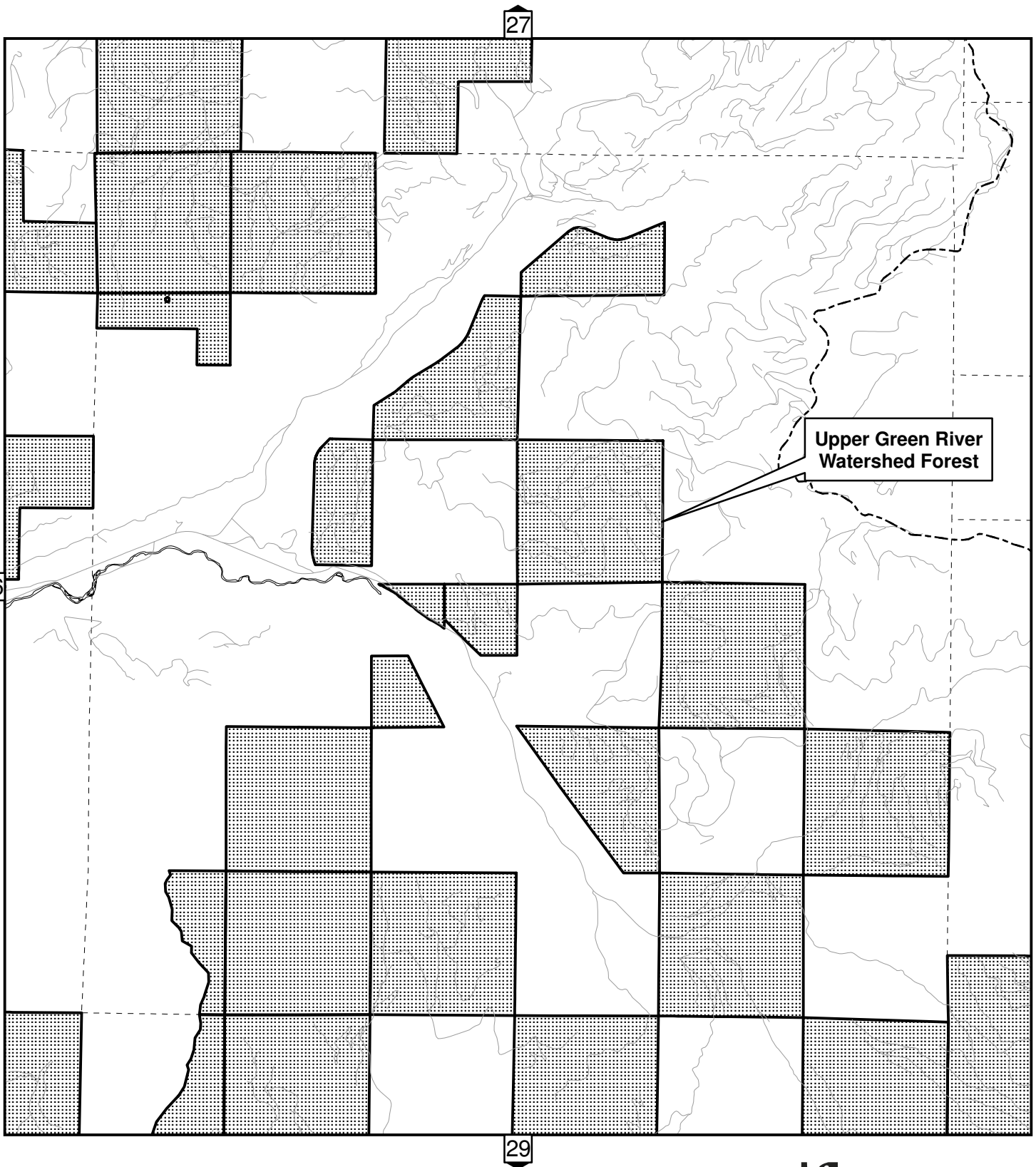
May 1, 2009

Map 27 - T21-R11, T19-R10

-  High Conservation Value Properties
-  Cities
-  Township Lines



The information included on this map has been compiled by King County staff from a variety of sources and is subject to change without notice. King County makes no representations of warranties, express or implied, as to the accuracy, completeness, timeliness, or rights to the use of such information. King County shall not be liable for any general, special, indirect, incidental, or consequential damages including, but not limited to, lost revenues or lost profits resulting from the use or misuse of the information contained on this map. Any sale of this map or information on this map is prohibited except by written permission of King County.







Charter Appendix A: Inventory of High Conservation Value Properties

Map 28 - T20-R11

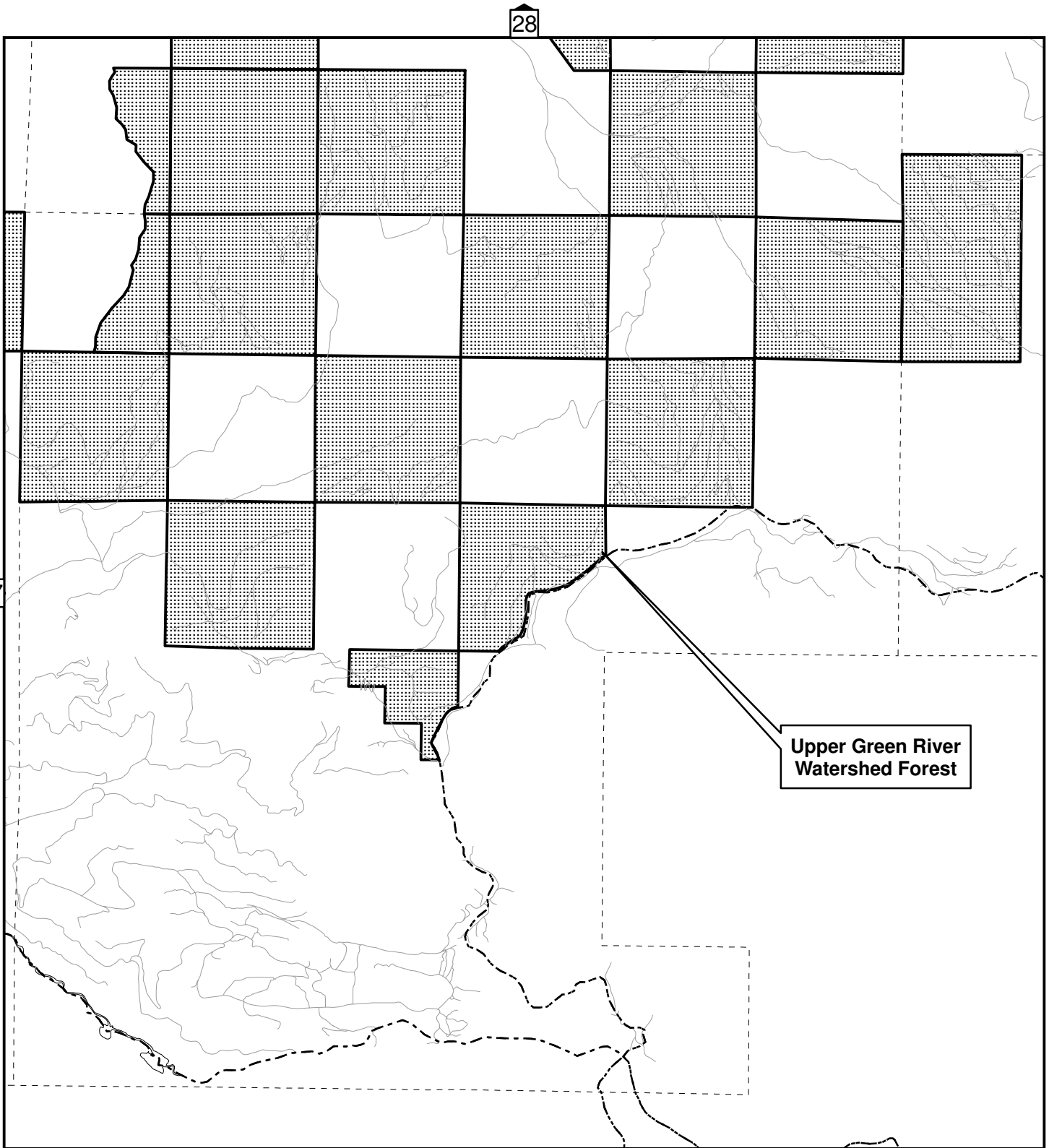


May 1, 2009

-  High Conservation Value Properties
-  Cities
-  Township Lines



The information included on this map has been compiled by King County staff from a variety of sources and is subject to change without notice. King County makes no representations of warranties, express or implied, as to the accuracy, completeness, timeliness, or rights to the use of such information. King County shall not be liable for any general, special, indirect, incidental, or consequential damages including, but not limited to, lost revenues or lost profits resulting from the use or misuse of the information contained on this map. Any sale of this map or information on this map is prohibited except by written permission of King County.






Upper Green River
Watershed Forest


Charter Appendix A: Inventory of High Conservation Value Properties

Map 29 - T19-R11



May 1, 2009

-  High Conservation Value Properties
-  Cities
-  Township Lines



The information included on this map has been compiled by King County staff from a variety of sources and is subject to change without notice. King County makes no representations of warranties, express or implied, as to the accuracy, completeness, timeliness, or rights to the use of such information. King County shall not be liable for any general, special, indirect, incidental, or consequential damages including, but not limited to, lost revenues or lost profits resulting from the use or misuse of the information contained on this map. Any sale of this map or information on this map is prohibited except by written permission of King County.