

**This "Inventory - Detailed 2015 Update Information Package" is a redline version of what has been provided in Attachment A "High Conservation Value Property Inventory." This package consists of:**

- **A table that details the 2015 inventory list changes (using in red underline/strikethrough text as further explained below)**
- **A set of maps that detail the 2015 inventory map changes**

The 2015 update to the High Conservation Value Property Inventory adds acreage to 38 sites that were already included in the inventory, and adds 10 new sites to the inventory. The update adds 3,175 acres in fee and 845 acres in easement.

The updated High Conservation Value Property Inventory includes 105 sites, with a total acreage of 16,587 acres in fee and 142,623 acres in easement. 104 of these sites are in the Parks inventory (some have Transfer of Development Rights (TDR) property interests); one is solely in the TDR inventory (Girl Scout Camp).

The Inventory of High Conservation Value Properties consists of this table and the attached map delineations. While the table provides parcel numbers and acquisition deed recording numbers, such information is for reference purposes only and is not intended to delineate the actual boundaries of the inventoried property interest; the actual boundaries are delineated on the maps.

Inventory was created from King County DNRP Parks & TDR property inventory as of 6/30/2015. Technical corrections to fix errors in the earlier inventory's parcel boundaries, parcel numbers, site names, and inventory errors have been integrated into this updated inventory.

For each inventoried property interest, this table identifies:

- (1) The official name of the site (noting, where applicable, if just a portion of the site is included). New sites and changes to site names shown in red underline text.
- (2) The following acreage information broken down by the following four acreage categories:
  - (a) "2009 acres (unchanged)" where the 2009 parcel acreage is unchanged by technical corrections;
  - (b) "2009 acres with technical corrections (originally XX.XX fee or easement acres)" where the 2009 acreage has been updated when technical corrections produced a net change in acreage - typically only noted when greater than 1/100th of an acre (red underline);
  - (c) "2015 acres" identifying the acres added in the current update (red underline);
  - (d) "Updated acres" identifying the final site acreage on inventory after the 2015 update is made (red underline).
- (3) The type of property interest owned by King County (fee or easement).
- (4) The recording number of the deed(s) by which the inventoried property interest was acquired.
- (5) The parcel number(s) on which the inventoried property interest is located (including -HYDR and -ROAD listings at Snoqualmie Forest & Upper Green River Watershed Forest where where our deed includes hydrological features or roads located outside of actual assessor parcel boundaries, and where that entire -HYDR or -ROAD parcel is owned by King County under said deed).

Site Name	Acreage Categories	Acres (Fee)	Acres (Easement)	Fee or Easement	Acquisition Deed Recording Numbers	Parcel Numbers
<b>Ames Lake Forest</b>	2009 acres (unchanged)	0.00	425.38	easement	20020731002593	1725079011
				easement	20020731002593	1725079063
				easement	20020731002593	1725079065
				easement	20020731002593	1725079066
				easement	20020731002593	1725079067
				easement	20020731002593	1725079068
				easement	20020731002593	1725079069
				easement	20020731002593	1825079016
				easement	20020731002593	1825079091
				easement	20020731002593	2025079001
				easement	20020731002593	2025079002
				easement	20020731002593	2025079005
				easement	20021230003439	2025079006
				easement	20020731002593	2025079007
				easement	20020731002593	2025079008
				easement	20020731002593	2025079075
				easement	20021230003439	2025079076
				easement	20020731002593	2025079077
				easement	20020731002593	2025079078
				easement	20021230003439	2025079080
easement	20021230003439	2025079081				
<b>Auburn Narrows Natural Area - portion</b>	2009 acres (unchanged)	16.15	0.00	fee	8012220661	1721059040
				fee	20001214000844	1721059210
<b>Bass Lake Complex Natural Area - portion</b>	2009 acres with technical corrections (originally 164.07 fee acres) 2015 acres	<u>164.67</u> <u>252.94</u>	0.00			



Site Name	Acreage Categories	Acres (Fee)	Acres (Easement)	Fee or Easement	Acquisition Deed Recording Numbers	Parcel Numbers
				fee	20060323001809	<a href="#">0321069001*</a>
				<i>(*only including the portion of parcel 0321069001 that was formerly included in 0321069075, 0321069076, 0321069077)</i>		
				fee	<a href="#">20060323001809</a>	<a href="#">0321069075</a>
				fee	<a href="#">20060323001809</a>	<a href="#">0321069076</a>
				fee	<a href="#">20060323001809</a>	<a href="#">0321069077</a>
				fee	<a href="#">20100326000156</a>	<a href="#">2321069060</a>
				fee	<a href="#">20100326000156</a>	<a href="#">2321069065</a>
				fee	20060323001809	3522069020
				fee	20060323001809	3522069043
				fee	20060323001809	3522069045
				fee	20060323001809	3622069072
<b>BN Peninsula Natural Area</b>	2009 acres (unchanged)	26.57	0.00	fee	20000131001204	2222069004
				fee	20000131001204	2322069009
				fee	20000302000941	2322069101
<b>Boxley Creek Site</b>	2009 acres (unchanged)	146.72	0.00	fee	20010607000220	2523089005
				fee	20010607000220	2523089006
				fee	20010607000220	2523089007
				fee	20010607000220	2523089008
<b><u>Camp Sealth Creek Natural Area</u></b>	<u>2015 acres</u>	<u>0.00</u>	<u>99.19</u>	<u>easement</u>	<a href="#">20110330001349</a>	<a href="#">2622029008</a>
				<u>easement</u>	<a href="#">20110330001349</a>	<a href="#">3422029001</a>
				<u>easement</u>	<a href="#">20110330001349</a>	<a href="#">3522029008</a>
<b><u>Canvon Creek Headwaters Natural Area</u></b>	<u>2015 acres</u>	<u>69.92</u>	<u>0.00</u>	<u>fee</u>	<a href="#">20111222000785</a>	<a href="#">1824079010</a>
				<u>fee</u>	<a href="#">20111222000783</a>	<a href="#">1824079011</a>
				<u>fee</u>	<a href="#">20111222000785</a>	<a href="#">1824079106</a>
<b><u>Canvon Creek Natural Area</u></b>	<u>2015 acres</u>		<u>27.45</u>	<u>easement</u>	<a href="#">9708292553</a>	<a href="#">0724079015</a>
<b>Carey Creek Natural Area</b>	2009 acres (unchanged)	0.00	9.91	easement	20030612002851	3623069007
				easement	20030612002851	3623069046
<b>Carnation Marsh Natural Area</b>	2009 acres with technical corrections (originally 67.82 fee and 11.85 easement acres)  2015 acres Updated acres	<a href="#">67.04</a> <a href="#">108.38</a>  <a href="#">175.43</a>	<u>0.00</u>	fee	<a href="#">20101230002104</a>	<a href="#">2025079062</a>
				fee	<a href="#">20101230002104</a>	<a href="#">2925079003</a>
				fee	<a href="#">20101230002104</a>	<a href="#">2925079004</a>
					<a href="#">20101230002104</a>	
				<u>fee easement</u>	<a href="#">9812070432</a>	2925079027*
					<a href="#">20101230002104</a>	
				<u>fee easement</u>	<a href="#">9812070432</a>	2925079035*
				<i>(*Easement parcels were acquired in fee by King County therefore easements are deleted from list.)</i>		
				fee	9303012221	2925079041
				fee	<a href="#">20110816001128</a>	<a href="#">2925079052</a>
				fee	<a href="#">20101230002104</a>	<a href="#">2925079053</a>
				fee	9303012221	2925079067
<b>Cavanaugh Pond Natural Area</b>	2009 acres with technical corrections (originally 56.72 fee acres)	<a href="#">61.49</a>	0.00	fee	7605190586	2323059018
				fee	7605190586	2323059187
				fee	7605190586	2323059188

Site Name	Acreage Categories	Acres (Fee)	Acres (Easement)	Fee or Easement	Acquisition Deed Recording Numbers	Parcel Numbers			
				fee	9101100628	2423059100			
Cedar Downs Site	2009 acres (unchanged)	77.97	0.00	fee	20010503002074	2022069017			
				fee	20010503002074	2022069018			
Cedar Grove Natural Area	2009 acres (unchanged)	74.92	0.00	fee	7912270645	1923069012			
Cedar Grove Road Natural Area	2009 acres with technical corrections (originally 2.59 fee acres) 2015 acres Updated acres	<u>3.39</u>	0.00	fee	<u>20130220001144</u>	<u>3223069140</u>			
							fee	9706300936	7120400060
							fee	9803021853	7120400065
							fee	9705281428	7120400070
							fee	9810092129	7120400075
Cemetery Reach Natural Area - portion	2009 acres (unchanged)	45.87	0.00	fee	20020308002405	3622069127			
				fee	20020308002405	3622069128			
				fee	20020419001697	3622069129			
				fee	20020308002405	3622069130			
				fee	20000912900014	3622069133			
				fee	20000912900014	3622069134			
Chinook Bend Natural Area	2009 acres with technical corrections (originally 70.98 fee acres) 2015 acres Updated acres	<u>73.89</u>	0.00	easement	<u>20071003001492</u>	<u>0825079002</u>			
							fee	20000509001356	0925079008
Christiansen Pond Natural Area	2009 acres with technical corrections (originally 19.33 easement acres)	0.00	<u>19.17</u>	easement	20020423001642	1422029079			
Cold Creek Natural Area	2009 acres (unchanged)	129.53	0.00	fee	8712210733	0726069039			
				fee	8712210733	0726069047			
				fee	9708292331	0726069062			
				fee	20000204000811	0726069064			
				fee	9708292331	0726069073			
				fee	9708292331	0726069074			
				fee	9604051526	0726069078			
				fee	20060609001529	0726069079			
				fee	20060609001529	0726069080			
				fee	9708292331	0726069081			
				fee	9708292331	0726069085			
				fee	9708292331	0726069086			
				fee	9602010462	0726069099			
				fee	9602010462	1226059013			
				fee	9602010462	1226059027			
				fee	9704210822	1226059069			
				fee	9708292331	1226059083			
fee	9708292331	1226059113							
fee	9708292331	1226059123							
fee	9707300646	1226059130							
fee	9602010462	1226059184							
fee	20030408002176	1226059195							
Cougar Mountain Regional Wildland Park - portion	2009 acres with technical corrections (originally 2688.45 fee acres)	<u>2688.25</u>	0.00						

Site Name	Acreage Categories	Acres (Fee)	Acres (Easement)	Fee or Easement	Acquisition Deed Recording Numbers	Parcel Numbers
	2015 acres	<u>142.99</u>				
	Updated acres	<u>2831.24</u>				
				fee	9306010865	0523069020
				fee	9105130763	0523069021
				fee	9203190461	0523069023
				fee	9104110422	0523069025
				fee	9306010865	0523069027
				fee	9007091442	0523069028*
				<i>(*portion of this parcel is in Cougar Mountain Park and portion is in Cougar-Squak Corridor)</i>		
				fee	8501150666	0623069005
				fee	9009100286	0623069022
				fee	9108021143	0623069023
				fee	9304301864	0623069024
				fee	8408301087	0623069040
				fee	9210162229	0623069063
				<u>fee</u>	<u>20120905000677</u>	<u>1924069020</u>
				<u>fee</u>	<u>20101203001584</u>	<u>2024069014</u>
				fee	8610300784	2524059001
				fee	8504261194	2524059003
				<u>fee</u>	<u>9512290695</u>	<u>2524059010</u>
				<u>fee</u>	<u>9512290695</u>	<u>2524059037</u>
				fee	20050118001595	2524059178
				<u>fee</u>	<u>9712241657</u>	<u>2624059004</u>
				<u>fee</u>	<u>9512290695</u>	<u>2624059013</u>
				<u>fee</u>	<u>9512290695</u>	<u>2624059020</u>
				<u>fee</u>	<u>9712241657</u>	<u>2624059024</u>
				<u>fee</u>	<u>9512290695</u>	<u>2624059047</u>
				fee	8404260741	2624059071
				fee	9312082165	2924069088
				<u>fee</u>	<u>20111028001545</u>	<u>2924069097</u>
				fee	9312082165	2924069108
				fee	9312082165	2924069150
				fee	9312082165	3024069003
				fee	7902210694	3024069006
				fee	8504261194	3024069011
				<u>fee</u>	<u>20051202001145</u>	<u>3024069024</u>
				fee	7902210694	3024069025
				<u>fee</u>	<u>20051202001145</u>	<u>3024069036</u>
				<u>fee</u>	<u>20051202001145</u>	<u>3024069037</u>
				<u>fee</u>	<u>20051202001145</u>	<u>3024069038</u>
				fee	9312082165	3024069042
				<u>fee</u>	<u>20011219000716</u>	<u>3024069043</u>
				fee	9001121053	3124069001
				<u>fee</u>	<u>9610020619</u>	<u>3303850490</u>
				fee	8504261194	3524059001
				fee	9001121053	3524059007
				fee	8504261194	3624059001
				fee	8511210687	3624059009
				fee	8511210687	3624059010
				fee	8511210687	3624059011
				fee	8511210687	3624059012
				fee	8511210687	3624059015
				fee	8511210687	3624059016
				fee	9501230588	4309700370
				fee	9501230588	4309700390
				fee	9501230588	4309700400
				fee	9706031373	4309710070
				fee	9706031373	4309710080
				fee	9706031373	4309710090
				fee	9501230628	4309710350
				fee	9706031373	4309720130
				fee	9706031373	4309720140
				fee	9501230631	4309720190
				fee	9101020575	7167200010
				fee	9101020575	7167200030

Site Name	Acreage Categories	Acres (Fee)	Acres (Easement)	Fee or Easement	Acquisition Deed Recording Numbers	Parcel Numbers
				fee	8411200858	7167200110
				fee	8411200858	7167200150
<b>Cougar/Squak Corridor - portion</b>	2009 acres with technical corrections (originally 430.74 fee acres) 2015 acres Updated acres	<u>430.05</u> <u>227.73</u> <u>657.78</u>	0.00			
				fee	9705231482	0523069001
				fee	9007091442	0523069028*
				<i>(*portion of this parcel is in Cougar Mountain Park and portion is in Cougar-Squak Corridor)</i>		
				fee	<u>20141205000957</u>	<u>0523069030</u>
				fee	<u>20120315001484</u>	<u>0523069031</u>
				fee	<u>20140128000844</u>	<u>0623069014</u>
				fee	<u>20140128000844</u>	<u>0723069020</u>
				fee	<u>20110527000585</u>	<u>0823069042</u>
<b>Covington Natural Area</b>	2009 acres (unchanged)	55.84	0.00			
				fee	9012280970	7215400810
<b>Crow Marsh Natural Area</b>	2009 acres with technical corrections (originally 20.95 fee and 99.97 easement acres)	<u>25.86</u>	<u>100.16</u>			
				easement	20021217001016	0621079023
				fee	20030429000933	0721079008
				fee	20030429000933	0721079034
				fee	20030429000933	0721079045
				easement	20021217001016	0721079049
<b>Dockton Forest - portion</b>	2009 acres with technical corrections (originally 19.42 fee acres) 2015 acres Updated acres	<u>19.67</u> <u>22.50</u> <u>42.16</u>	0.00			
				fee	<u>20140523001582</u>	<u>2022039075</u>
				fee	<u>20140523001582</u>	<u>2022039120</u>
				fee	<u>20140814001092</u>	<u>2122039116</u>
				fee	<u>20150130001194</u>	<u>2122039117</u>
				fee	20050202001614	2922039002
<b>Dockton Natural Area</b>	2009 acres with technical corrections (originally 43.74 fee acres)	<u>43.31</u>	0.00			
				fee	20080324002261	2051200240
				fee	20080324002261	2051200365
				fee	20080324002261	2051200370
				fee	20080324002261	2051200375
				fee	20080324002261	2051200380
				fee	20080324002261	2051200520
				fee	20070912000796	2922039003
<b>Dorre Don Reach Natural Area - portion</b>	2009 acres with technical corrections (originally 71.84 fee acres) 2015 acres Updated acres	<u>71.86</u> <u>21.43</u> <u>93.29</u>	0.00			
				fee	<u>20091229002292</u>	<u>1422069032</u>
				fee	20001018000675	1522069011
				fee	<u>20091102002023</u>	<u>1522069025</u>
				fee	20060629001953	1522069026
				fee	199909160278	1522069060
				fee	20060224001536	1522069061*
				<i>(*only including the portion of parcel 1522069061 in which King County owns fee interest)</i>		
				fee	9810081465	1522069123

Site Name	Acreage Categories	Acres (Fee)	Acres (Easement)	Fee or Easement	Acquisition Deed Recording Numbers	Parcel Numbers
				fee	6451738	2085200170
				fee	2378787	2085201036
				fee	<a href="#">20060222000213</a>	<a href="#">7330300310</a>
				fee	20060222000213	7330300320
				fee	20060222000213	7330300330
<b>Ellis Creek Natural Area</b>	2009 acres (unchanged)	3.25	0.00			
				fee	20061116000571	1535202815
				fee	20061115000418	1535202835
				fee	20061116000571	1535202875
				fee	20061116000571,	
				fee	20080326001584	2316400265
				fee	20061116000571	2316400460
				fee	20061116000571	2316400465
				fee	20061116000571	2316400470
<b>Evans Creek Natural Area</b>	2009 acres (unchanged)	38.22	0.00			
				fee	8612240758	0825069016
<b>Evans Crest Natural Area</b>	2009 acres after technical corrections (originally 29.84 fee acres)	<a href="#">29.85</a>	0.00			
				fee	20060118000015	7430200170
<b>Fall City Natural Area</b>	2009 acres with technical corrections (originally 49.03 fee and 29.41 easement acres)  2015 acres Updated acres	<a href="#">46.88</a> <a href="#">29.41</a> <a href="#">76.29</a>	<a href="#">0.00</a>			
				fee	20000104000050	0924079081
				fee easement	<a href="#">20130725000952</a>	<a href="#">1024079037</a>
				fee	<a href="#">20050825001807</a>	<a href="#">1024079005</a>
				fee	20000104000050	1024079008
				fee	20001227001895	1024079035
				fee	20010430001179	1024079036
<b>Fall City Park West</b>	2009 acres (unchanged)	33.36	0.00			
				fee	4894995	0724079014
<b>Girl Scouts Totem Council</b>	2009 acres with technical corrections (easement acres were 367.28)	0.00	<a href="#">368.53</a>			
				easement	20050930003784	1425079001*
				<i>(*portion of this parcel is in Girl Scouts Totem Council easement, and portion is in Snoqualmie Forest)</i>		
				easement	20050930003784	2225079001
				easement	20050930003784	2225079032
				easement	20050930003784	2325079018
				easement	20050930003784	2325079039
<b><u>Grand Ridge Park - portion</u></b>	<a href="#">2015 acres</a>	<a href="#">1258.63</a>	<a href="#">0.00</a>			
				fee	<a href="#">9710221244,</a>	<a href="#">1324069001</a>
				fee	<a href="#">20131018001014</a>	
				fee	<a href="#">9710221244</a>	<a href="#">1324069045</a>
				fee	<a href="#">9710221244</a>	<a href="#">1324069046</a>
				fee	<a href="#">9710221244</a>	<a href="#">1324069047</a>
				fee	<a href="#">9710221244</a>	<a href="#">1324069048</a>
				fee	<a href="#">9710221244</a>	<a href="#">1324069049</a>
				fee	<a href="#">9710221244</a>	<a href="#">1324069051</a>
				fee	<a href="#">9710221244</a>	<a href="#">1324069052</a>
				fee	<a href="#">9710221244</a>	<a href="#">1324069064</a>
				fee	<a href="#">9710221244</a>	<a href="#">1924079040</a>

Site Name	Acreage Categories	Acres (Fee)	Acres (Easement)	Fee or Easement	Acquisition Deed Recording Numbers	Parcel Numbers
				<a href="#">fee</a>	<a href="#">9710221244.</a> <a href="#">20111216001090</a>	<a href="#">1924079041</a>
				<a href="#">fee</a>	<a href="#">9710221244</a>	<a href="#">2324069122</a>
				<a href="#">fee</a>	<a href="#">9710221244</a>	<a href="#">2324069125</a>
				<a href="#">fee</a>	<a href="#">20031202000255</a>	<a href="#">2424069002</a>
				<a href="#">fee</a>	<a href="#">9710221244</a>	<a href="#">2424069008</a>
				<a href="#">fee</a>	<a href="#">9001121053, 9710221244</a>	<a href="#">2424069009</a>
				<a href="#">fee</a>	<a href="#">9001121053, 9710221244</a>	<a href="#">2424069143</a>
				<a href="#">fee</a>	<a href="#">9710221244.</a> <a href="#">20070307900006</a>	<a href="#">2424069157</a>
				<a href="#">fee</a>	<a href="#">9001121053, 9710221244</a>	<a href="#">2524069001</a>
				<a href="#">fee</a>	<a href="#">9710221244</a>	<a href="#">2524069075</a>
					<a href="#">9710221244.</a> <a href="#">20020924000360.</a>	
				<a href="#">fee</a>	<a href="#">20040115900007.</a> <a href="#">20070307900004.</a> <a href="#">20070307900002</a>	<a href="#">2524069107</a>
				<a href="#">fee</a>	<a href="#">9710221244.</a> <a href="#">20070307900003</a>	<a href="#">2524069111</a>
				<a href="#">fee</a>	<a href="#">9710221244.</a> <a href="#">20070307900004</a>	<a href="#">2524069117</a>
					<a href="#">9710221244.</a> <a href="#">20020924000360.</a>	
				<a href="#">fee</a>	<a href="#">20070307900002.</a> <a href="#">20070307900007</a>	<a href="#">2524069122</a>
				<a href="#">fee</a>	<a href="#">20111216001090</a>	<a href="#">3024079006</a>
<b>Green River Natural Area</b> portion	2009 acres after technical corrections (originally 756.67 fee acres) 2015 acres Updated acres	<a href="#">756.92</a> <a href="#">91.41</a> <a href="#">848.33</a>	0.00			
				<a href="#">fee</a>	<a href="#">20060822001129</a>	<a href="#">2521059007</a>
				<a href="#">fee</a>	<a href="#">20090826000846</a>	<a href="#">2521059018</a>
				<a href="#">fee</a>	<a href="#">9509261302</a>	<a href="#">2521059022</a>
				<a href="#">fee</a>	<a href="#">9604020526</a>	<a href="#">2521059038</a>
				<a href="#">fee</a>	<a href="#">9604020526</a>	<a href="#">2521059039</a>
				<a href="#">fee</a>	<a href="#">9509261302</a>	<a href="#">2521059068</a>
				<a href="#">fee</a>	<a href="#">9509261302</a>	<a href="#">2521059069</a>
				<a href="#">fee</a>	<a href="#">20090826000846</a>	<a href="#">2521059075</a>
				<a href="#">fee</a>	<a href="#">20060822001129</a>	<a href="#">2521059081</a>
				<a href="#">fee</a>	<a href="#">20090826000847</a>	<a href="#">2521059082</a>
				<a href="#">fee</a>	<a href="#">9601090958</a>	<a href="#">2621059007</a>
				<a href="#">fee</a>	<a href="#">9509130734</a>	<a href="#">2621059025</a>
				<a href="#">fee</a>	<a href="#">9512291919</a>	<a href="#">2621059027</a>
				<a href="#">fee</a>	<a href="#">9601090958</a>	<a href="#">2621059029</a>
				<a href="#">fee</a>	<a href="#">9512291919</a>	<a href="#">2621059043</a>
				<a href="#">fee</a>	<a href="#">9509130734</a>	<a href="#">2621059055</a>
				<a href="#">fee</a>	<a href="#">9509130734</a>	<a href="#">2621059056</a>
				<a href="#">fee</a>	<a href="#">9509130734</a>	<a href="#">2621059057</a>
				<a href="#">fee</a>	<a href="#">9710140846</a>	<a href="#">2921069006</a>
				<a href="#">fee</a>	<a href="#">9610091109</a>	<a href="#">2921069090</a>
				<a href="#">fee</a>	<a href="#">9508020582</a>	<a href="#">2921069091</a>
				<a href="#">fee</a>	<a href="#">9710140846</a>	<a href="#">2921069095</a>
				<a href="#">fee</a>	<a href="#">9710140846</a>	<a href="#">2921069096</a>
				<a href="#">fee</a>	<a href="#">9710140846</a>	<a href="#">2921069097</a>
				<a href="#">fee</a>	<a href="#">7706171065</a>	<a href="#">3021069007</a>
				<a href="#">fee</a>	<a href="#">20030909002352</a>	<a href="#">3021069012</a>
				<a href="#">fee</a>	<a href="#">9509261302</a>	<a href="#">3021069016</a>
				<a href="#">fee</a>	<a href="#">9509261303</a>	<a href="#">3021069018</a>
				<a href="#">fee</a>	<a href="#">7706171065</a>	<a href="#">3021069019</a>
				<a href="#">fee</a>	<a href="#">9509261303</a>	<a href="#">3021069021</a>
				<a href="#">fee</a>	<a href="#">9507270373</a>	<a href="#">3021069022</a>
				<a href="#">fee</a>	<a href="#">9509261302</a>	<a href="#">3021069025</a>
				<a href="#">fee</a>	<a href="#">9509261303</a>	<a href="#">3021069028</a>
				<a href="#">fee</a>	<a href="#">9509261303</a>	<a href="#">3021069029</a>



Site Name	Acreage Categories	Acres (Fee)	Acres (Easement)	Fee or Easement	Acquisition Deed Recording Numbers	Parcel Numbers
				fee	9509261302	3021069030
				fee	9509261302	3021069031
				fee	9507270373	3021069032
				fee	9510180830	3121069001
				fee	9810150733	3121069024
				fee	9512291919	3521059044
				fee	<a href="#">20150226001304</a>	<a href="#">3621059002</a>
				fee	<a href="#">20150114000722</a>	<a href="#">7327710090</a>
				fee	20030418001018	7327710100
				fee	<a href="#">20111228001925</a>	<a href="#">7327710122</a>
<b>Griffin Creek Natural Area - portion</b>	2009 acres (unchanged) 2015 acres Updated acres	61.96 <a href="#">2.96</a> <a href="#">64.92</a>	0.00			
				fee	9703200160	2725079039
				fee	9511291280	3425079023
				fee	9401121994	3425079036
				fee	20011130003820	3425079037
				fee	20011130003822	3425079038
				fee	20020328002606	3425079039
				fee	20020328002607	3425079040
				fee	<a href="#">20140425000649</a>	<a href="#">3425079041</a>
				fee	20031125001407	3425079042
				fee	20080422001399	3425079043
				fee	20020107001503	3425079044
				fee	20011130003759	3425079045
				fee	20070921001138	3425079046
				fee	9511291280	3425079047
				fee	20011130003821	3425079048
				fee	20030930001410	3425079049
				fee	20031028002252	3425079050
				fee	20020328002607	3425079051
				fee	20020328002607	3425079052
				fee	20011130003822	3425079053
				fee	20060727000892	3425079054
				fee	199809181520	3425079055
				fee	20031020002418	3425079056
				fee	20020107001502	3425079057
				fee	20011130003819	3425079058
				fee	20011130003819	3425079059
				fee	20020107001504	3425079060
				fee	20020816001817	3425079061
				fee	20020328002608	3425079062
				fee	9511291280	3425079063
				fee	20060727000892	3425079064
				fee	20011130003815	3425079065
				fee	20011130003815	3425079066
				fee	20011130003836	3425079067
				fee	20011130003822	3425079068
				fee	<a href="#">20140425000649</a>	<a href="#">3425079069</a>
				fee	20060322002403	3425079081
				fee	20060322002403	3425079082
				fee	<a href="#">20140425000649</a>	<a href="#">3425079083</a>
				fee	<a href="#">20140425000649</a>	<a href="#">3425079084</a>
				fee	<a href="#">20140425000649</a>	<a href="#">3425079085</a>
				fee	20051222000632	3425079094
				fee	20070602002280	3425079095
				fee	<a href="#">20090218002192</a>	<a href="#">3425079100</a>
				fee	<a href="#">20140425000649</a>	<a href="#">3425079107</a>
				fee	<a href="#">20140425000649</a>	<a href="#">3425079117</a>
<b>Hatchery Natural Area</b>	2009 acres (unchanged)	24.46	0.00			
				fee	7911061003	1621059039
<b>Hazel Wolf Wetland Natural Area</b>	2009 acres (unchanged)	0.00	115.93			
				easement	9512290553	0224069193

Site Name	Acreage Categories	Acres (Fee)	Acres (Easement)	Fee or Easement	Acquisition Deed Recording Numbers	Parcel Numbers			
Inspiration Point Natural Area	2009 acres with technical corrections (originally 7.59 fee and 6.72 easement acres)	<u>6.07</u>	<u>6.62</u>	fee	20070924001560, 20070925000338	2522029101*			
				<i>(*252202-9101 is new parcel that includes land formerly part of parcels 252202-9101 (a smaller footprint), 252205-9103, -9104, and -9105. These four parcels were merged into 252202-9101 prior to the 2009 inventory, but all four parcels were shown separately on the 2009 inventory maps. The list was accurate, only listing parcel 252205-9101.)</i>					
				easement	20080926001358	2522029102			
				fee	20080926001359, 20080929001191	2522029106*			
				<i>(*due to change in parcel boundaries, 2522029106 now includes parcels 2522029107 &amp; 2522029108 which were listed separately on 2009 inventory)</i>					
				fee	20080929001191	2522029107			
				fee	20080929001191	2522029108			
				easement	20080926001358	2522029116			
				easement	20080926001358	2522029161			
				Island Center Forest - portion	2009 acres (unchanged) 2015 acres Updated acres	287.93 <u>30.00</u> <u>317.93</u>	0.00 <u>3.01</u> <u>3.01</u>	fee	20150430001096
easement	20150430001097	0122029002							
fee	20131206000296	0122029003							
fee	20050202001614	3123039023							
fee	20150122000022	3123039162							
fee	20050202001614	3623029012							
fee	20050202001614	3623029013							
fee	20050202001614	3623029015							
fee	20050202001614	3623029016							
fee	20070814002289	3623029077							
Island Center Forest Natural Area	2009 acres with technical corrections (originally 81.46 fee acres)	<u>81.90</u>	0.00	fee	20070706001969	3123039019			
				fee	20040311001458	3123039021			
				fee	20040311001458	3123039038			
				fee	20050406001386	3123039116			
				fee	20050406001386	3123039119			
				fee	20050926003379	3123039120			
				fee	20050406001386	3123039121			
				fee	20040311001458	3123039122			
				fee	20050926003379	3123039123			
				Issaquah Creek Natural Area	2009 acres with technical corrections (originally 38.18 fee acres) 2015 acres Updated acres	<u>37.63</u> <u>9.98</u> <u>47.61</u>	0.00	fee	20010102000251
fee	20010102000251	0323069021							
fee	20010102000251	0323069134							
fee	9712171715	3022069006							
Jenkins Creek Little Soos-Creek Wetlands-Natural Area	2009 acres with technical corrections (originally 7.25 acres)	<u>7.26</u>	0.00	fee	9712171715	3022069006			



Site Name	Acreage Categories	Acres (Fee)	Acres (Easement)	Fee or Easement	Acquisition Deed Recording Numbers	Parcel Numbers
				fee	<a href="#">20121220001007</a>	<a href="#">3126069037</a>
				fee	199812292095	3126069038
				fee	<a href="#">20120302000679</a>	<a href="#">3126069052</a>
				fee	<a href="#">20120302000679</a>	<a href="#">3126069053</a>
<b>Lower Lions Reach Natural Area</b>	2009 acres with technical corrections (originally 2.25 fee acres) 2015 acres Updated acres	<a href="#">2.50</a> <a href="#">4.07</a> <a href="#">6.57</a>	0.00			
				fee	20030915001592	3223069034
				fee	<a href="#">20110825000731</a>	<a href="#">3223069050</a>
				fee	20030915001592	3223069115
<b>Lower Newaukum Creek Natural Area</b>	2009 acres (unchanged)  2015 acres Updated acres	30.01 <a href="#">6.37</a> <a href="#">36.38</a>	0.00			
				fee	<a href="#">20090514001236</a>	<a href="#">2821069031</a>
				fee	<a href="#">20090514001236</a>	<a href="#">2821069032</a>
				fee	<a href="#">20111028001554</a>	<a href="#">2821069033</a>
				fee	20060919000298	3321069033
				fee	20060919000298	3321069034
				fee	20060919000298	3321069042
				fee	20060919000298	3321069043
				fee	20060919000298	3321069044
<b>Lower Peterson Creek Corridor Natural Area</b>	2009 acres (unchanged statistically from original acreage of 66.64 fee acres - negligible technical correction not documented in a map)	<a href="#">66.65</a>	0.00			
				fee	20000315001600	0922069014
				fee	20011011000415	0922069151
				fee	20000315001600	0922069152
<b>Manzanita Natural Area</b>	2009 acres with technical corrections (originally 2.03 acres)	<a href="#">2.23</a>	0.00			
				fee	20070912002057	8550000650
				fee	20070912002057	8550000655
<b>Marjorie R. Stanley Natural Area</b>	2009 acres with technical corrections (originally 17.61 fee acres)	<a href="#">17.58</a>	0.00			
				fee	20050202001614	0722039122
<b>Maury Island Marine Park - portion</b>	2009 acres with technical corrections (originally 269.63 fee acres)	<a href="#">250.96</a>				
				fee	9409140817	2122039031
				fee	9409140817	2222039026
				fee	9409140817	2222039032
				fee	9409140817	2222039033
				fee	9409140817	2822039030
<b><u>Maury Island Natural Area</u></b>	<a href="#">2015 acres</a>	<a href="#">269.05</a>	<a href="#">0.00</a>			
				fee	<a href="#">20150724000083</a>	<a href="#">2822039005</a>
				fee	<a href="#">20101230001080</a>	<a href="#">2822039023</a>
				fee	<a href="#">20101230001080</a>	<a href="#">2822039024</a>
				fee	<a href="#">20101230001080</a>	<a href="#">2822039025</a>
				fee	<a href="#">20101230001080</a>	<a href="#">2822039057</a>
<b>May Valley 164th Natural Area</b>	2009 acres (unchanged)	3.66	0.00			
				fee	20001228001137	0638100003

Site Name	Acreage Categories	Acres (Fee)	Acres (Easement)	Fee or Easement	Acquisition Deed Recording Numbers	Parcel Numbers			
				fee	20020520002456	5229300004			
Middle Bear Creek Natural Area	2009 acres (unchanged)	66.05	25.06						
	2015 acres	<u>40.38</u>							
	Updated acres	<u>106.43</u>	<u>25.06</u>						
				fee	9510061397	0625100115			
				fee	9610010933	0625100116			
				fee	9601050622	0625100210			
				fee	9512080737	0625100215			
				fee	9505010721	1726069012			
				fee	<u>20110901001493</u>	<u>2026069005</u>			
				easement	9604261830	2026069008			
				fee	<u>20121116001616</u>	<u>2026069083</u>			
				fee	<u>20110415001217</u>	<u>2026069083</u>			
				fee	9801120655	3026069103			
			fee	20030806002881	3026069103				
			fee	9711070621	3026069104				
			fee	20050311001567	7273100080				
			fee	8906200220	7701961400				
<u>Middle Boise Creek Natural Area</u>	<u>2015 acres</u>	<u>1.84</u>			<u>20130411001133</u> <u>20130516001020</u>	<u>2020069078</u>			
				fee					
Middle Evans Creek Natural Area	2009 acres (unchanged)	0.00	38.29	easement	20010618000042	1525069066			
				easement	20010618000042	1525069097			
Middle Fork Snoqualmie Natural Area - portion	2009 acres with technical corrections (originally 644.47 fee acres)	<u>648.21</u>	0.00	fee	9606282497	0223099016			
				fee	9604251182	0223099017			
				fee	9603151370	0223099018			
				fee	20010420001747	0223099019*			
							<i>(only including the portion of 0223099019 in which King County owns a fee interest)</i>		
				fee	20001031002152	1023099005			
				fee	9612201198	1023099017			
				fee	9604301827	1023099019			
				fee	9806303103	1123099018			
				fee	20021205000700	1123099022			
				fee	9701300799	1123099024			
				fee	20021205000700	1123099025			
				fee	20000517000751	1123099027			
				fee	20000517000751	1123099028			
				fee	9806303103	1123099029			
				fee	20001031002152	1523099002			
				fee	20001031002152	1623099002			
				fee	20001031002152	1623099009			
				fee	20001031002152	1723099001			
Middle Issaquah Creek Natural Area - portion	2009 acres with technical corrections (originally 31.54 fee acres) 2015 acres Updated acres	<u>31.56</u> <u>56.84</u> <u>88.40</u>	0.00						
				fee	<u>20100226000030</u>	<u>2223069015</u>			
				fee	20060531003499	2223069016			
				fee	20060531003320	2223069076			
				fee	20060531003320	2223069077			
				fee	<u>20130930002422</u>	<u>2223069122</u>			
				fee	<u>20100112001883</u>	<u>2223069174</u>			
				fee	20080523000903	2523069161			
				fee	<u>20080910000973</u>	<u>2523069166</u>			
				fee	<u>20120717001291</u>	<u>2623069015</u>			

Site Name	Acreage Categories	Acres (Fee)	Acres (Easement)	Fee or Easement	Acquisition Deed Recording Numbers	Parcel Numbers
<b>Mitchell Hill Connector Forest</b>	2009 acres with technical corrections (originally 426.00 fee acres) 2015 acres Updated acres	<a href="#">426.04</a> <a href="#">17.37</a> <a href="#">443.41</a>	0.00			
				fee	20000328001168	1924079003
				<a href="#">fee</a>	<a href="#">20120928001592</a>	<a href="#">1924079004</a>
				<a href="#">fee</a>	<a href="#">20110513000973</a>	<a href="#">1924079035</a>
				fee	20000328001168	1924079073
				fee	20000328001168	1924079077
				fee	20000328001168	1924079080
				fee	20000328001168	1924079083
				fee	20000328001168	1924079085
				fee	20000328001168	1924079087
				<a href="#">fee</a>	<a href="#">20150116000910</a>	<a href="#">1924079091</a>
				fee	20000328001168	1924079092
				fee	20000328001168	1924079093
				fee	20000328001168	1924079094
				fee	20000328001168	1924079095
				fee	20000328001168	1924079096
				fee	20000328001168	1924079097
				fee	20000328001168	1924079098
				fee	20000328001168	1924079099
				fee	20001205001900	2024079075
<b>Moss Lake Natural Area - portion</b>	2009 acres (unchanged)	318.37	0.00			
				fee	9009061764	3626079001
				fee	9009061764	3626079002
				fee	9009061764	3626079046
				fee	9009061764	3626079047
				fee	9009061764	3626079048
				fee	9009061764	3626079049
				fee	9009061764	3626079050
				fee	9009061764	3626079051
				fee	9507190761	3626079052
				fee	9009061764	3626079053
				fee	9009061764	3626079054
				fee	9009061764	3626079056
				fee	9009061764	3626079057
				fee	9507190761	3626079061
				fee	9507190761	3626079062
fee	9009061764	3626079063				
fee	9507190761	3626079064				
<b>Mouth Of Taylor Reach Natural Area - portion</b>	2009 acres with technical corrections (originally 11.70 fee acres) 2015 acres Updated acres	<a href="#">11.90</a> <a href="#">5.77</a> <a href="#">17.67</a>	0.00			
				fee	20040206000848	0422069019
				<a href="#">fee</a>	<a href="#">20101203001492</a>	<a href="#">0422069020</a>
				fee	20010119001294	0422069055
				fee	20010119001294	0422069076
				fee	20041028002316	5112400064
				fee	20070622001154	5112400065
				<a href="#">fee</a>	<a href="#">20110831000371</a>	<a href="#">5112400066</a>
				fee	20041028002316	5112400067
				fee	20041028002316	5112400068
				fee	20001101000284	5112400075
				fee	20030310002119	5112400076
				fee	20030310002119	5112400080
				<b>Neely Bridge Natural Area</b>	2009 acres with technical corrections (originally 28.08 fee acres)	<a href="#">36.88</a>



Site Name	Acreage Categories	Acres (Fee)	Acres (Easement)	Fee or Easement	Acquisition Deed Recording Numbers	Parcel Numbers
				<a href="#">easement</a> <a href="#">easement</a> <a href="#">easement</a> <a href="#">easement</a> <a href="#">easement</a> <a href="#">easement</a> <a href="#">easement</a>	<a href="#">20100203000913</a> <a href="#">20121214002271</a> <a href="#">20121214002271</a> <a href="#">20111216002425</a> <a href="#">20111216002425</a> <a href="#">20110214002083</a> <a href="#">20121217000361</a>	<a href="#">0622039186</a> <a href="#">0722039012</a> <a href="#">0722039038</a> <a href="#">0722039113</a> <a href="#">0722039131</a> <a href="#">0722039107</a> <a href="#">0722039149</a>
<b>Patterson Creek Natural Area</b>	2009 acres with technical corrections (originally 205.48 fee acres)	<a href="#">206.40</a>	0.00	fee fee fee fee fee fee fee fee fee fee fee fee fee fee fee	19991103000995 9606040260 9605091516 9606040260 9606040260 9606040260 9606040260 9606040260 20050224002094 9605091516 9605091516 9510161134 9712011870 20010508001276	2325069017 2525069006 2525069008 2525069015 2525069019 2525069022 2525069026 2525069027 2525069028 2525069089 2525069096 2625069004 3025079174 6134500310
<b>Peterson Lake Natural Area</b>	2009 acres (unchanged)	144.89	0.00	fee fee	9606101882 20060124000988	0522069009 0522069020
<b>Piner Point Natural Area</b>	2009 acres with technical corrections (originally 7.87 fee acres) 2015 acres Updated acres	<a href="#">7.86</a> <a href="#">6.35</a> <a href="#">14.21</a>	0.00	fee fee	20080829000739 20051024002087 20051024002087 20051024002087 20051024002087 20051024002087 <a href="#">20140527001132</a> 20070925001647 <a href="#">20140407000647</a> 20070925001647 <a href="#">20140407000647</a> <a href="#">20140603000936</a> <a href="#">20140527001132</a> <a href="#">20140527001132</a> 20070925001647 20070925001647 <a href="#">20140407000647</a> <a href="#">20140407000647</a>	3222039011 6175800001 6175800005 6175800010 6175800014 6175800115 <a href="#">6175800200</a> <a href="#">6175800205</a> <a href="#">6175800235</a> 6175800240 <a href="#">6175800265</a> <a href="#">6175800300</a> <a href="#">6175800850</a> <a href="#">6175800870</a> 6175800875 6175800880 <a href="#">6175800900</a> <a href="#">6175800960</a>
<b>Pinnacle Peak Park</b>	2009 acres with technical corrections (originally 227.77 fee acres) 2015 acres Updated acres	<a href="#">227.66</a> <a href="#">86.59</a> <a href="#">314.25</a>	0.00	<a href="#">fee</a> fee fee fee <a href="#">fee</a> <a href="#">fee</a>	<a href="#">20140307000922</a> 20080102001470 20080102001470 20080102001471 <a href="#">2008010200905</a> <a href="#">20130927001296</a>	<a href="#">0119069001</a> 0119069002 0119069029 0119069030 <a href="#">0119069035</a> <a href="#">0619079051</a>



Site Name	Acreage Categories	Acres (Fee)	Acres (Easement)	Fee or Easement	Acquisition Deed Recording Numbers	Parcel Numbers
				fee	8806060137	3120079062
				fee	20010607000268	3120079085
				fee	20010607000268	3620069013
				fee	<a href="#">20111019001282</a>	<a href="#">3620069015</a>
				fee	20010607000268	3620069016
				fee	<a href="#">20130503000638</a>	<a href="#">3620069030</a>
				fee	<a href="#">20110509000427</a>	<a href="#">3620069042</a>
				fee	<a href="#">20110509000427</a>	<a href="#">3620069043</a>
				fee	<a href="#">20110509000427</a>	<a href="#">3620069044</a>
				fee	9210162231	3620069049
<b>Point Heyer Natural Area</b>	2009 acres with technical corrections (originally 7.09 fee acres) 2015 acres Updated acres	<a href="#">7.06</a> <a href="#">30.36</a> <a href="#">37.42</a>	0.00			
				fee	<a href="#">20140724001072</a>	<a href="#">0422039045</a>
				fee	<a href="#">20110408000242</a>	<a href="#">3223039003</a>
				fee	<a href="#">20130415001492</a>	<a href="#">3223039055</a>
				fee	<a href="#">20090311001362</a>	<a href="#">3223039079</a>
				fee	20081231001594	3223039081
				fee	<a href="#">20100806001375</a>	<a href="#">3223039152</a>
				fee	<a href="#">20101109001951</a>	<a href="#">3223039156</a>
				fee	20081231001594	3223039172
				fee	20081231001594	3223039173
				fee	<a href="#">20110930001700</a>	<a href="#">3223039220</a>
<b>Porter Levee Natural Area</b>	2009 acres with technical corrections (originally 55.80 fee acres)	<a href="#">51.35</a>	0.00			
				fee	9902251838	1621059020
				fee	9902251838	2121059001
				fee	9806292082	2121059004
				fee	9810272347	2121059004
<b>Raab's Lagoon Natural Area</b>	2009 acres with technical corrections (originally 11.00 fee acres) 2015 acres Updated acres	<a href="#">10.33</a> <a href="#">0.92</a> <a href="#">11.25</a>	0.00			
				fee	20071231001749	1622039008
				fee	20080903000659	3874400070
				fee	<a href="#">20100219000191</a>	<a href="#">3874400080</a>
				fee	20081015001237	3874400100
				fee	<a href="#">20150220002751</a>	<a href="#">3874400180</a>
				fee	20071217001523	3874400102
<b>Raging River Natural Area</b>	2009 acres with technical corrections (originally 50.88 fee acres)	<a href="#">55.12</a>	0.00			
				fee	20001006001274	2724079024
				fee	20001006001274	2724079028
				fee	20001006001274	2824079025
				fee	20001006001274	2824079032
<b>Ravenhill Open Space</b>	2009 acres with technical corrections (originally 25.68 fee acres)	<a href="#">25.70</a>	0.00			
				fee	20010322000987	7167600240
				fee	20010322000987	7167600250
<b>Ravensdale Retreat Natural Area</b>	2009 acres with technical corrections (originally 137.97 fee acres)	<a href="#">138.00</a>	0.00			
				fee	20021227001875	3122079005
				fee	20021227001875	3122079010

Site Name	Acreage Categories	Acres (Fee)	Acres (Easement)	Fee or Easement	Acquisition Deed Recording Numbers	Parcel Numbers
				fee	20021227001875	3122079015
				fee	20021227001875	3122079020
				fee	20021227001875	3122079025
				fee	20030630005541	3122079030
				fee	20030630005541	3622069063
				fee	20030630005541	3622069137
<b>Ricardi Reach Natural Area</b>	2009 acres with technical corrections (originally 9.61 fee acres)	<u>9.88</u>	0.00			
				fee	20020319001935	2423059051
				fee	7701120493	2423059103
				fee	9812312323	2423059115
<b>Ring Hill Forest</b>	2009 acres (unchanged)	320.52	0.00			
				fee	9708150996	1526069001
				fee	9708150996	1526069002
				fee	9708150996	1526069003
				fee	9708150996	1526069004
				fee	9708150996	1526069005
				fee	9708150996	1526069014
				fee	9806032269	1526069015
				fee	9806032269	1526069016
				fee	9806032269	1526069047
				fee	9708150996	1526069057
				fee	9708150996	1526069120
				fee	9708150996	1526069121
				fee	9708150996	1526069122
				fee	9708150996	1526069123
				fee	9708150996	1526069124
				fee	9806032269	1526069125
				fee	9806032269	1526069126
<b>Rock Creek Natural Area</b>	2009 acres with technical corrections (originally 143.19 fee acres)	<u>143.70</u>	0.00			
				fee	9801201757	2222069006
				fee	9503241294	2222069018
				fee	9608302189	2222069036
				fee	9501050399	2322069021
				fee	9606280761	2622069001
				fee	9806021208	2622069027
<b>Shadow Lake Natural Area</b>	2009 acres with technical corrections (originally 59.21 acres) 2015 acres Updated acres		<u>58.91</u> <u>4.94</u> <u>63.85</u>			
				easement	20050630003056	0722069015
				<del>easement</del>	<del>20140731000715</del>	<del>0722069189</del>
				easement	20061018002513	1822069002
<b>Shinglemill Creek Natural Area - portion</b>	2009 acres (unchanged)	0.00	45.66			
				easement	20070907001299	1923039026
<b>Snoqualmie Forest</b>	2009 acres with technical corrections (originally 90476.03 easement acres)	0.00	<u>89624.64</u>			
				easement (all)	20041214002392 (all)	Parcels:
				0124079001	1126099013	2325079002
				0124089001	1224079001	2325089001
				0125089001	1224089001	2326089001
				0125099001	1225079001	2326099001
				0126089001	1225079011	2425079001
				0224079001	1225089001	2425079005
				0224089001	1225089003	2425089001
				0225089001	1225089010	2426089001

Site Name	Acreage Categories	Acres (Fee)	Acres (Easement)	Fee or Easement	Acquisition Deed Recording Numbers	Parcel Numbers
				0225089005	1225099001	2426099005
				0225099009	1226089001	2426099009
				0226089001	1226099001	2525079001
				0226099013	1226099009	2525089001
					<del>1324079001</del> (technical correction)	
				0324089001		2526079001
				0324099001	1324089001	2526089001
				0325089001	1325079001	2625089001
				0326089001	1325089001	2626089001
				0326099001	1326089001	2626089002
				0424089001	1326099001	2626089003
				0424099001	1425079001*	2724089001
					(*portion of this parcel is in Girl Scouts Totem Council easement, and portion is in Snoqualmie Forest)	
				0425089001		2724089005
				0426089001	1425089001	2724089013
				0426099001	1425099001	2725089001
				0426099017	1425099013	2726089001
				0524089001	1426089001	2824099005
				0524099001	1426099001	2825089001
				0525089001	1524089001	2825099001
				0525099001	1525089001	2826089005
				0624089001	1525099001	2924099001
				0624099001	1526089001	2925089001
				0625089001	1526099001	2925099001
				0625099001	1624089001	2926089001*
						(*2926089001 was split into three parcels: 292608-9001, -9005, and -9006)
				0625099009	1624099001	
				0626099001	1625089001	2926089005
				0724089001	1625099001	2926089006
				0724099001	1626089001	3024099009
				0725089001	1626099001	3025089001
				0725089002	1724089001	3025099001
				0726099001	1724099001	3025099005
				0824089001	1725089001	3026089001
				0824099001	1725099001	3026089006
				0825089001	1726099001	3026099001
				0825089013	1824089001	3125089001
				0826099001	1824099001	3125099001
				0826099005	1825089001	3126089001
				0924089001	1826099001	3126099001
				0924099016	1826099005	3225089001
				0925089001	1924099001	3225099001
				<del>0924099001</del> (technical correction)		
					1925089001	
				0925099001	1925099001	3226089001
				0926089001	1926099001	3226089013
				0926099001	2024099001	3325089001
				1024089001	2025089001	3325099001
				1024099001	2025099001	3326089001
				1024099004	2026099001	3425089001
				1024099013	2124089001	3426089001
				1024099015	2124099001	3426089005
				1024099016	2125089001	3426089008
				1025089001	2125099001	3426089011
				1025089005	2126089001	3426089013
				1025099001	2126099001	3525079001
				1025099009	2224089001	3525089001
				1026089001	2225089001	3526089001

Site Name	Acreage Categories	Acres (Fee)	Acres (Easement)	Fee or Easement	Acquisition Deed Recording Numbers	Parcel Numbers
				1026099001 <del>1124079001</del> <i>(technical correction)</i>	2225089005  2226089001 2226099001 2226099009 2324089001 2325079001	3625079001  3625079002 3625089001 3625089009 3626089001
				<i>Additional road right-of-way and hydro acreage described in deed and counted in acreage of site.</i>		
<b>Soos Creek <u>Park and Trail</u> portion (previously Soos Creek 140th Open Space)</b>	2009 acres (unchanged)	15.85	0.00	fee	20020625001453	3705000170
<b>Spring Lake/Lake Desire Park</b>	2009 acres with technical corrections - only the corrections from parcel redraws (originally 370.20 fee acres) 2015 acres Updated acres	370.07 <u>15.93</u> <u>386.00</u>	0.00	fee	9012240445 9012240445 9012240445 20011105000568 9012240445 9012240445 9012240445 9012240445 9012240445 9012240445 9012240445 9012240445 9701290955 9012240445 9401142082 <u>fee 9202100408</u> <u>fee 9202041026</u> <u>fee 9103060340</u> <u>fee 9101090226</u> <u>fee 9202100408</u>	0622069059 3023069011 3123069016 3123069016 3123069017 3123069020 3123069024 3123069025 3123069027 3123069028 3123069029 3123069030 3123069038 <u>3623059021*</u> <u>3623059023*</u> <u>3623059045*</u> <u>3623059092*</u> <u>3623059113*</u>
				<i>(*These five parcels were depicted on the 2009 map but were omitted from the 2009 inventory list and acreage count.)</i>		
				fee	9012240445	7937600325
				fee	9012240445	7937600835
				fee	9012240445	7937600875
				fee	9401142082	7937800002
				fee	9401142082	7937800003
				fee	9401142082	7937800004
				fee	9401142082	7937800005
				fee	9012240445	7937800118
				fee	9012240445	7937800125
<b>Squak Mt/Tiger Mt Corridor</b>	2009 acres with technical corrections (originally 265.90 fee acres)	<u>266.24</u>	0.00	fee	9007091442 20000413001131 9606212047 9202251577 8905080988 9606212047	0323069017 0323069152 0323069161 1023069005 1023069029 1023069051

Site Name	Acreage Categories	Acres (Fee)	Acres (Easement)	Fee or Easement	Acquisition Deed Recording Numbers	Parcel Numbers
Stillwater Natural Area	2009 acres with technical corrections (originally 101.38 easement acres; fee unchanged at 43.39 fee acres)	45.39	<u>101.41</u>	fee	9410121535	3126079010
				fee	9402182065	3126079017
				fee	9402182065	3226079015
				easement	9402182066	3126079014
				easement	9402182066	3126079019
				easement	9402182066	3226079031
<u>Stossel Creek Forest</u>	<u>2015 acres</u>	<u>0.00</u>	<u>52.27</u>	<u>easement</u>	<u>20100301000584</u>	<u>0126079003</u>
				<u>easement</u>	<u>20100301000584</u>	<u>0126079023</u>
				<u>easement</u>	<u>20100301000584</u>	<u>0126079027</u>
				<u>easement</u>	<u>20100301000584</u>	<u>0126079028</u>
Sugarloaf Mountain Forest - portion	2009 acres (unchanged)	284.28	0.00	fee	20010102000330	3422079003
				fee	20010102000330	3422079009
				fee	20010102000330	3422079011
				fee	20010102000330	3422079081
				fee	20010102000330	3422079082
				fee	20010102000330	3422079083
				fee	20010102000330	3422079084
				fee	20010102000330	3422079085
				fee	20010102000330	3422079086
				fee	20010102000330	3422079087
				fee	20010102000330	3422079088
				fee	20010102000330	3422079089
				fee	20010102000330	3422079090
Taylor Mountain Forest	2009 acres with technical corrections (originally 1844.51 fee acres) 2015 acres Updated acres	<u>1843.83</u> <u>80.05</u> <u>1923.88</u>	0.00	fee	9710101069	0522079001
				fee	9710101069	0522079019
				fee	199911121764	0622079021
				fee	20031231000677	3023079001
				fee	20020102002079	3023079022
				fee	20020521002187	3023079023
				fee	20020521002187	3023079024
				fee	9710101069	3123079003
				fee	9710101069	3223079001
				<u>fee</u>	<u>20110413001759</u>	<u>3223079009</u>
				fee	9710101069	3223079011
				fee	20010918000268	3223079014
				<u>fee</u>	<u>20140304000831</u>	<u>3223079015</u>
				fee	9710101069	3223079021
				fee	9710101069	3223079027
				fee	9710101069	3323079005
				fee	9710101069	3323079009
<u>Three Forks Park Natural Area - portion</u>	2009 acres with technical corrections (originally 267.42 fee acres) 2015 acres Updated acres	<u>236.99</u> <u>21.44</u> <u>258.43</u>	0.00	fee	9611070455	0323089002
				fee	9009130663	3224089080
				fee	8810120739	3324089005
				fee	9010010815	3324089031
				fee	9404151411	3324089032

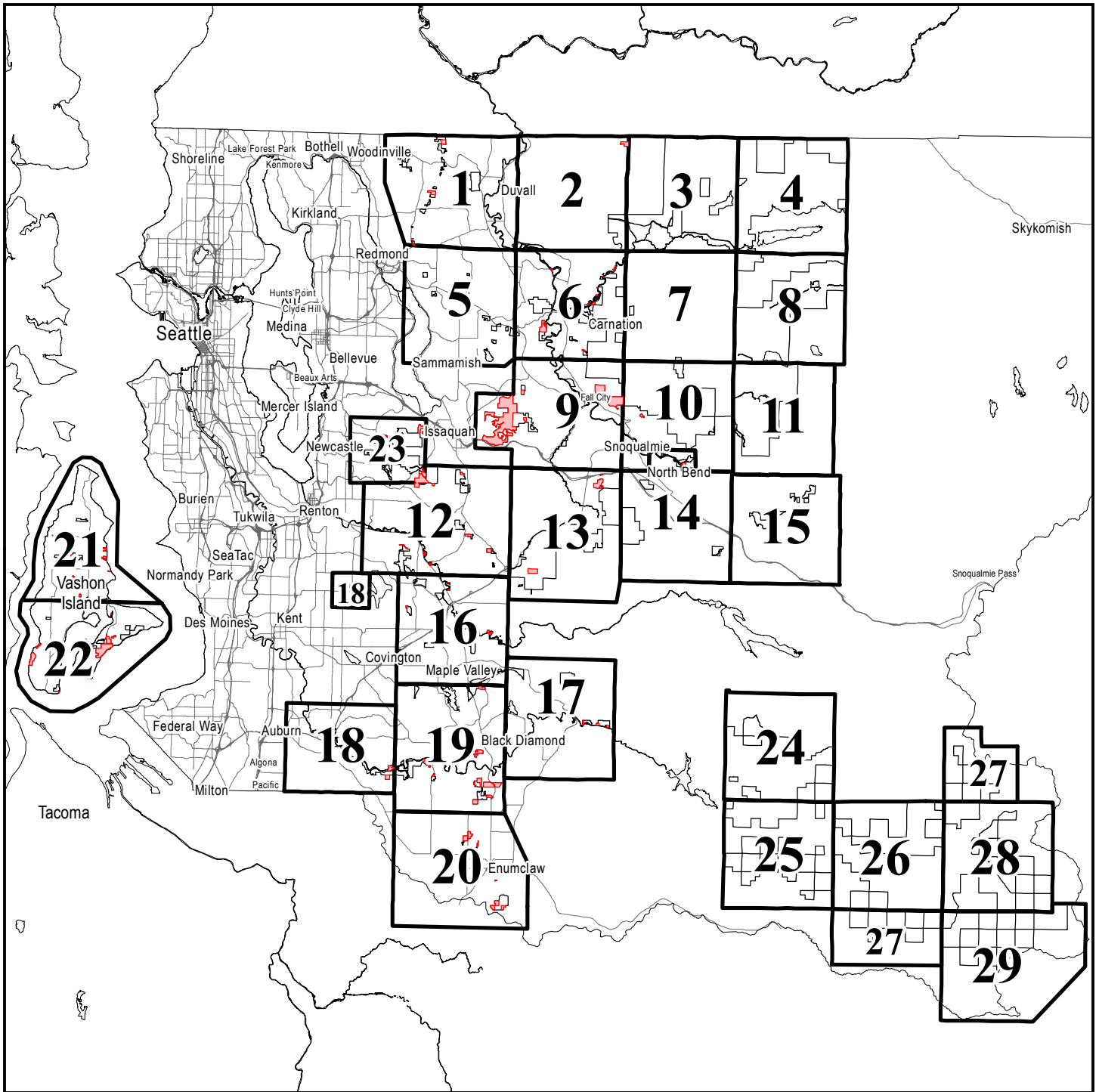
Site Name	Acreage Categories	Acres (Fee)	Acres (Easement)	Fee or Easement	Acquisition Deed Recording Numbers	Parcel Numbers
				fee	9707310459	3324089035
				fee	9408310922	3324089037
				fee	9410131120	3324089038
				fee	9411231904	3324089039
				fee	9403211582	3324089040
				fee	9403021764	3324089041
				fee	9403021764	3324089042
				fee	9812112657	3324089059
				fee	9206080603	3424089003
				fee	9206080603	3424089006
				fee	8805110850	3424089011
				fee	0000000000	3424089012
				fee	9008170662	3424089022
				fee	<a href="#">20120217001529</a>	<a href="#">3424089024</a>
				fee	9006290906	3424089027
				fee	8012220660	3424089038
				fee	20001228000803	3424089074
				fee	9611070455	3424089077
				fee	8910131380	3424089099
				fee	8012220660	3424089100
				fee	9308202064	3424089115
				fee	9405271544	3424089116
				fee	9804010866	3424089120
<a href="#">Tokul Creek Forest - portion</a>	<a href="#">2015 acres</a>		<a href="#">476.65</a>	<a href="#">easement</a>	<a href="#">20030326002999</a>	<a href="#">1124079029</a>
				<a href="#">easement</a>	<a href="#">20030326002999</a>	<a href="#">1124079031</a>
				<a href="#">easement</a>	<a href="#">20030326002999</a>	<a href="#">1124079032</a>
				<a href="#">easement</a>	<a href="#">20030326002999</a>	<a href="#">1324079001</a>
				<a href="#">easement</a>	<a href="#">20030326002999</a>	<a href="#">1724089025</a>
				<a href="#">easement</a>	<a href="#">20030326002999</a>	<a href="#">2024089103</a>
<b>Tollgate Farm</b>	2009 acres (unchanged)	161.23	0.00	fee	20021230003464	0523089009
				fee	20021230003464	0523089010
				fee	20021230003464	0523089011
				fee	20021230003464	0523089012
				fee	20021230003464	0523089015
<b>Tolt River Natural Area</b>	2009 acres with technical corrections (originally 263.92 fee acres) 2015 acres Updated acres	<a href="#">257.68</a> <a href="#">15.11</a> <a href="#">272.79</a>	0.00	fee	20041214002391	0125079001
				fee	20041214002391	1125079013
				fee	20060818000252	1125079020
				fee	20060317002434	1125079041
				fee	991021000293	1125079044
				fee	20060317002434	1125079056
				fee	<a href="#">20130702000399</a>	<a href="#">1125079063</a>
				fee	20060818000252	1125079065
				fee	9310061053	1125079067
				fee	9310061053	1125079074
				fee	20060818000252	1125079076
				fee	20060818000252	1125079077
				fee	20060818000252	1125079078
				fee	20060818000252	1125079089
				fee	<a href="#">20120215001890</a>	<a href="#">1225079023</a>
				fee	20020725002223	1425079010
				fee	9905141848	1425079013
				fee	20031027000767	1425079031
				fee	20030819002189	1425079032
				fee	20031231000336	1425079033
				fee	<a href="#">20090930002007</a>	<a href="#">1425079034</a>
				fee	20031202001534	1425079035
				fee	20020628000898	1425079036

Site Name	Acreage Categories	Acres (Fee)	Acres (Easement)	Fee or Easement	Acquisition Deed Recording Numbers	Parcel Numbers
				fee	<a href="#">20120417000602</a>	<a href="#">1425079037</a>
				fee	20020930004048	1425079040
				fee	20040114001712	1425079042
				fee	20031010001241	1425079044
				fee	19991222001463	1425079050
				fee	20021212001814	1425079052
				fee	<a href="#">20100305001318</a>	<a href="#">1425079053</a>
				fee	<a href="#">20100219000935</a>	<a href="#">1425079056</a>
				fee	991021000293	1425079058
				fee	<a href="#">20130716000977</a>	<a href="#">1525079022</a>
				fee	<a href="#">20140501000342</a>	<a href="#">7325600050</a>
				fee	<a href="#">20121217002305</a>	<a href="#">7325600120</a>
				fee	<a href="#">20121217002305</a>	<a href="#">7325600130</a>
				fee	<a href="#">20121217002305</a>	<a href="#">7325600140</a>
				fee	<a href="#">20121217002305</a>	<a href="#">7325600150</a>
				fee	<a href="#">20140606001111</a>	<a href="#">7325600160</a>
<b>Upper Bear Creek Natural Area</b>	2009 acres with technical corrections (originally 15.99 acres easement)	21.56	<a href="#">16.00</a>	fee	199105221371	0826069042
				easement	9606050592	0826069049
				fee	9508170517	0826069064
				easement	9606051044	0826069068
				easement	9808071438	0826069100
				fee	9603250611	0826069144
				easement	9606121519	0826069202
				fee	9508170517	0826069218
				fee	9705011108	0826069246
				fee	9805182363	1726069040
				fee	9704180334	1726069097
				fee	20050421002256	1726069098
				fee	20050421002256	1726069107
<b>Upper Green River Watershed Forest</b>	2009 acres with technical corrections (originally 45040.48 easement acres)	0.00	<a href="#">45041.56</a>	easement (all)	20081209000996 (all)	Parcels:
				0119109001	1320099015	2520099001
				0119119001	1320109001	2520119001
				0120099009	1420109001	2621099001
				0120109005	1519119001	2720099001
				0220109001	1520099005	2720119001
				0319109001	1520109001	2721099001
				0319119001	1520119001	2821099001
				0319129001	1521099009	2920099001
				0320099001	1620109001	2920109005
				0320119001	1621099002	2920119001
				0420099001	1719119001	2921099001
				0519109001	1720099001	2921119001
				0519119001	1720109001	3020109001
				0520099001	1720119001	3021099001
				0520099009	<a href="#">072011HYDR</a>	3120109001
				0520119001	1721099001	3120119001
				0619119002	1821099005	3121099001
				0620099005	1920099001	3121119001
				0620119001	1920109005	3220119001
				0719119001	1921099001	3221099001
				0720099014	1921119001	3221099011
				0720109001	2021099001	3320109001
				0720119001	2119119001	3320119001
				0820099014	2120099001	3321099001
				0821099002	2120119001	3321099005
				0919109001	2120119005	3321119001
				0919119001	2121099001	3421099001
				0920099010	2221099002	3520099001





Site Name	Acreage Categories	Acres (Fee)	Acres (Easement)	Fee or Easement	Acquisition Deed Recording Numbers	Parcel Numbers
				easement	20090519001119	2623079039
				easement	20090519001119	2723079001
				easement	20090519001119	2823079001
				easement	20090519001119	2823079005*
				<i>(*Parcel 222307-9002 is a new parcel number assigned to land that was formerly part of parcel 282307-9005. Parcel 282307-9005 still exists, with a smaller acreage. Parcel number 222307-9002 was formerly assigned to land that is now called parcel 232307-9002.)</i>		
				easement	20010813001364	2923079001
<b>Wetland 14 Natural Area</b>	2009 acres with technical corrections (originally 40.53 fee acres) 2015 acres Updated acres	<u>41.25</u> <u>9.56</u> <u>50.81</u>	0.00			
				fee	9804152030	3023069043
				fee	<u>20131108001418</u>	<u>3023069139</u>
<b>Wetland 79 Natural Area</b>	2009 acres (unchanged)	6.87	0.00			
				fee	9811121286	2222069005
<b>Total Acreage</b>		<b>Fee</b>	<b>Easement</b>			
2009 acres (after technical corrections are applied)		13,412.68	141,777.91			
2015 acres		<u>3,174.56</u>	<u>845.01</u>			
Updated acres		<u>16,587.24</u>	<u>142,622.92</u>			

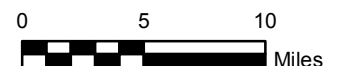


# Inventory of High Conservation Value Properties

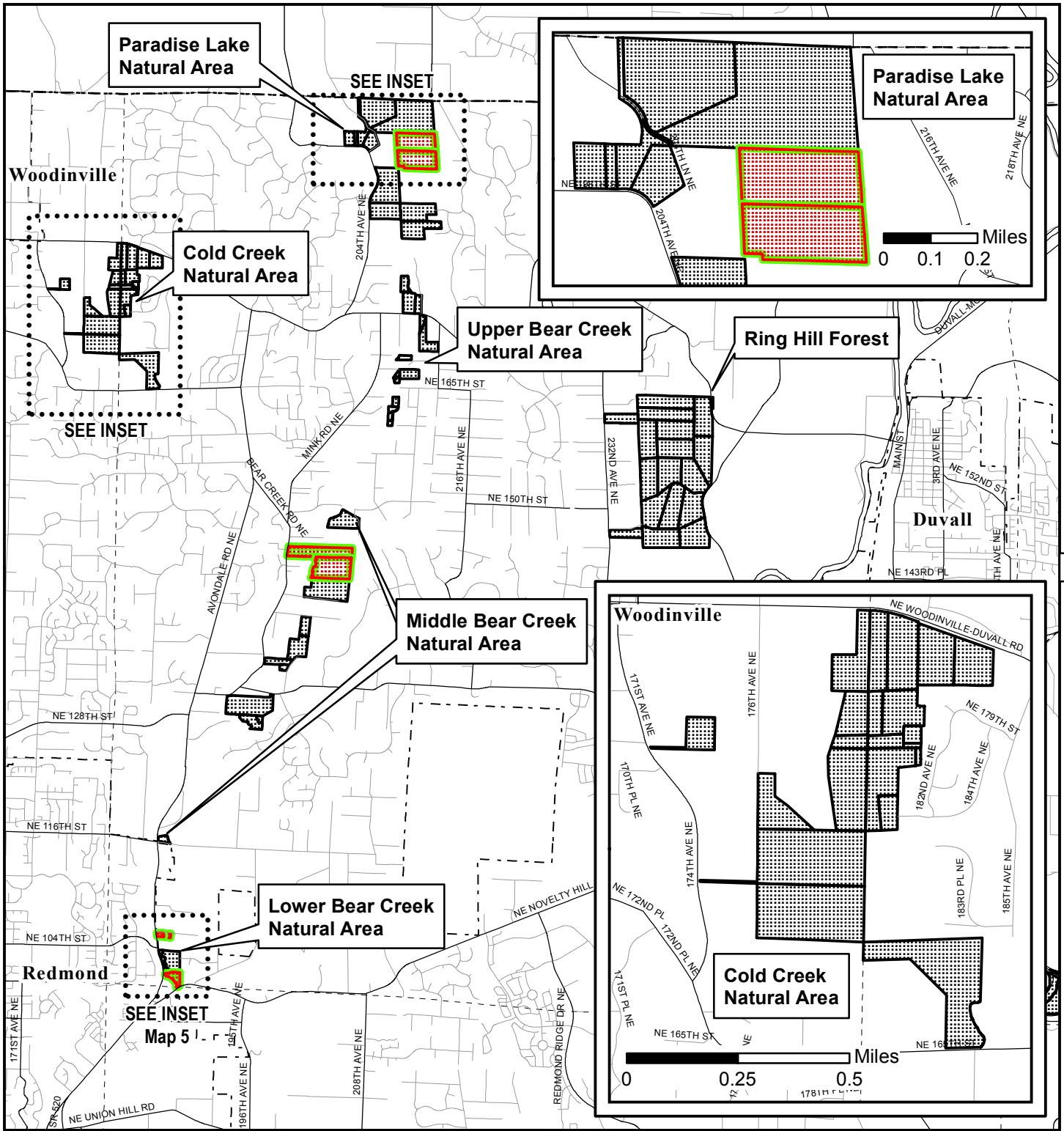
## Index To Maps



July 30, 2015



The information included on this map has been compiled by King County staff from a variety of sources and is subject to change without notice. King County makes no representations of warranties, express or implied, as to the accuracy, completeness, timeliness, or rights to the use of such information. King County shall not be liable for any general, special, indirect, incidental, or consequential damages including, but not limited to, lost revenues or lost profits resulting from the use or misuse of the information contained on this map. Any sale of this map or information on this map is prohibited except by written permission of King County.







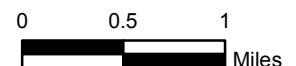
# Inventory of High Conservation Value Properties

## Map 1 - T26-R6

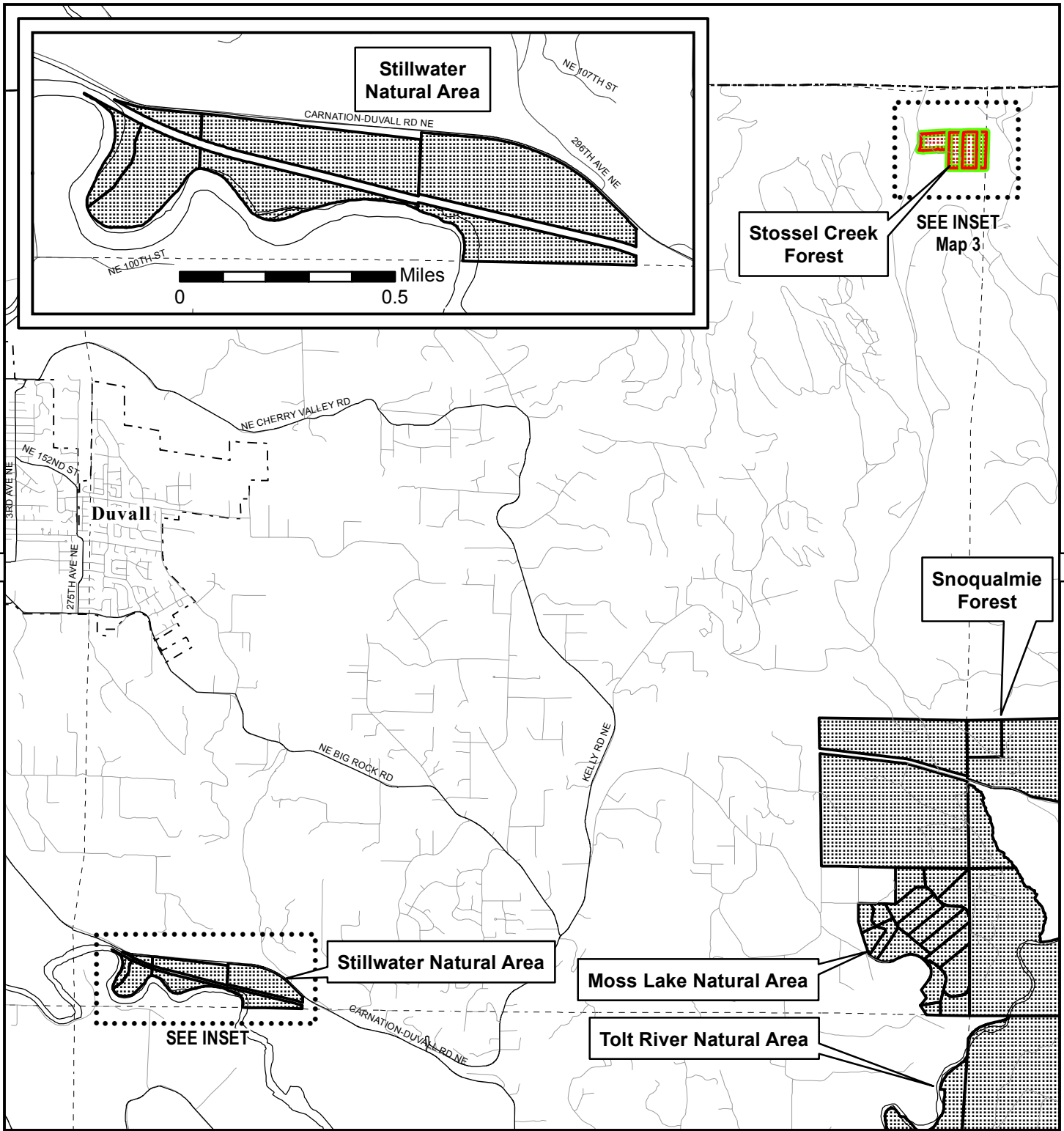


July 30, 2015

-  High Conservation Value Properties
-  Recommended Additions for 2015
-  Cities
-  Township Lines



The information included on this map has been compiled by King County staff from a variety of sources and is subject to change without notice. King County makes no representations of warranties, express or implied, as to the accuracy, completeness, timeliness, or rights to the use of such information. King County shall not be liable for any general, special, indirect, incidental, or consequential damages including, but not limited to, lost revenues or lost profits resulting from the use or misuse of the information contained on this map. Any sale of this map or information on this map is prohibited except by written permission of King County.







# Inventory of High Conservation Value Properties

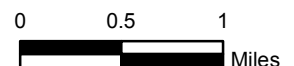
## Map 2 - T26-R7

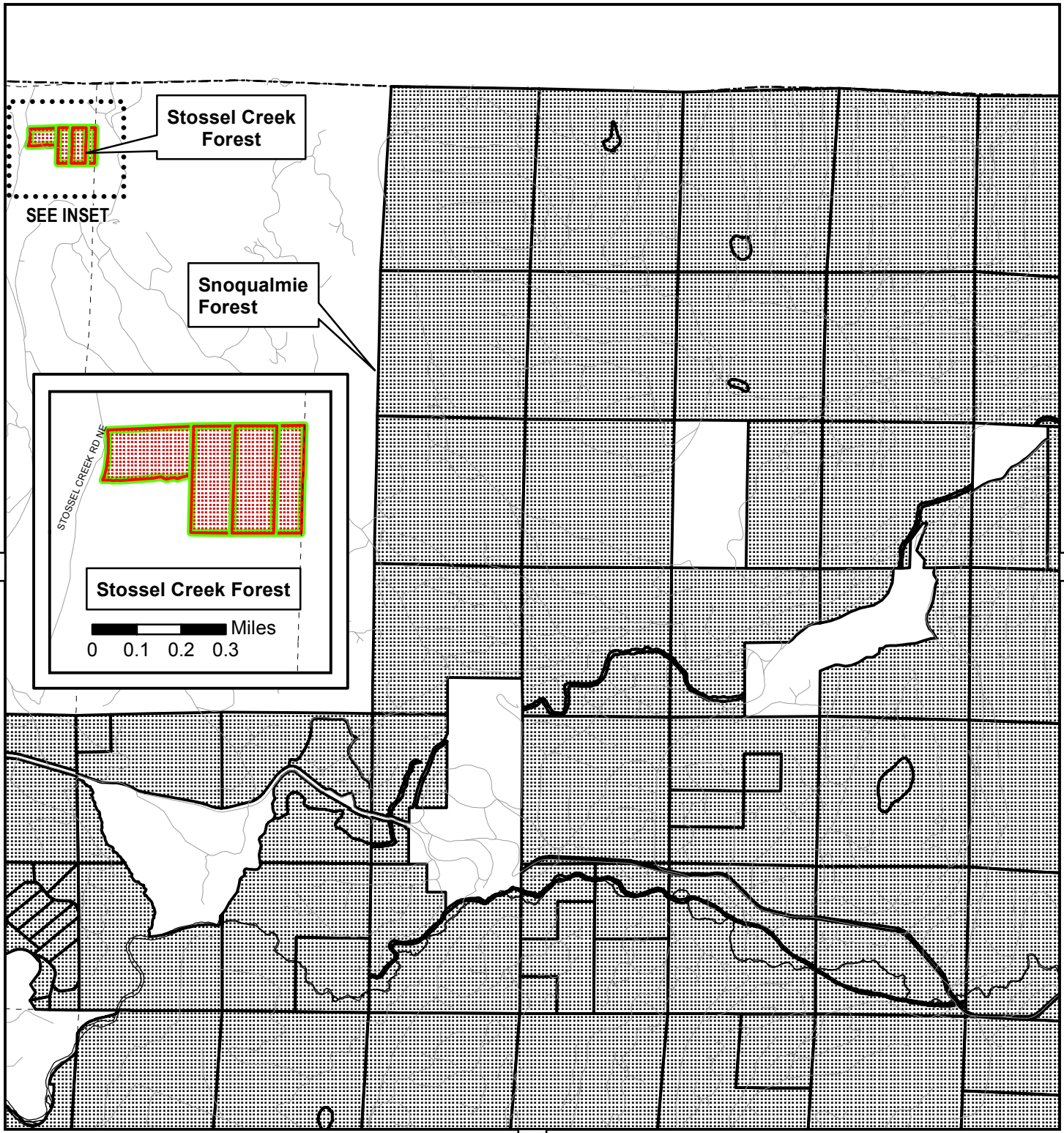


July 30, 2015

The information included on this map has been compiled by King County staff from a variety of sources and is subject to change without notice. King County makes no representations of warranties, express or implied, as to the accuracy, completeness, timeliness, or rights to the use of such information. King County shall not be liable for any general, special, indirect, incidental, or consequential damages including, but not limited to, lost revenues or lost profits resulting from the use or misuse of the information contained on this map. Any sale of this map or information on this map is prohibited except by written permission of King County.

-  High Conservation Value Properties
-  Recommended Additions for 2015
-  Cities
-  Township Lines









# Inventory of High Conservation Value Properties

## Map 3 - T26-R8

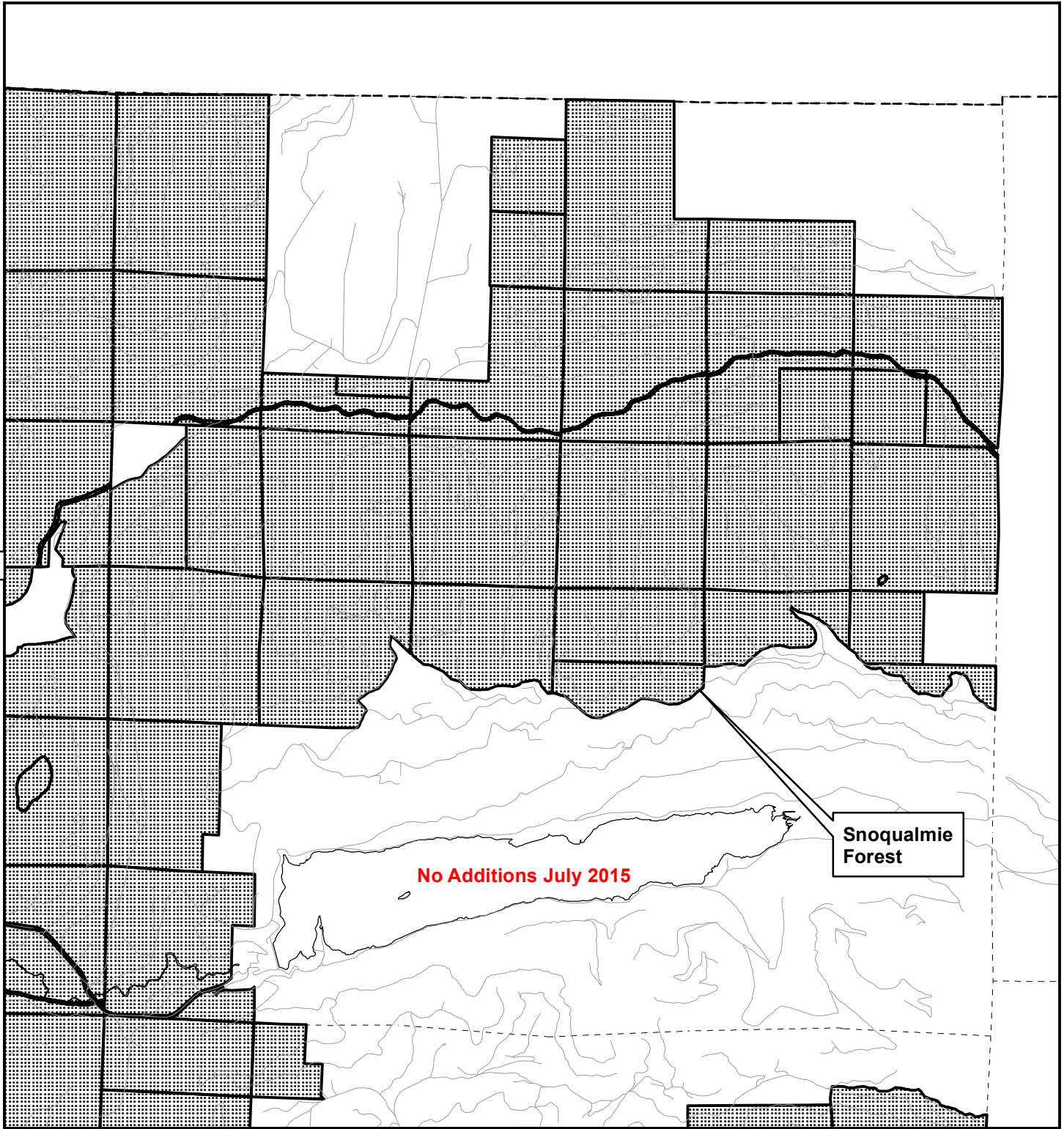


June 30, 2015

-  High Conservation Value Properties
-  Recommended Additions for 2015
-  Township Lines



The information included on this map has been compiled by King County staff from a variety of sources and is subject to change without notice. King County makes no representations of warranties, express or implied, as to the accuracy, completeness, timeliness, or rights to the use of such information. King County shall not be liable for any general, special, indirect, incidental, or consequential damages including, but not limited to, lost revenues or lost profits resulting from the use or misuse of the information contained on this map. Any sale of this map or information on this map is prohibited except by written permission of King County.






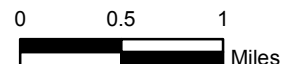
# Inventory of High Conservation Value Properties

## Map 4 - T26-R9

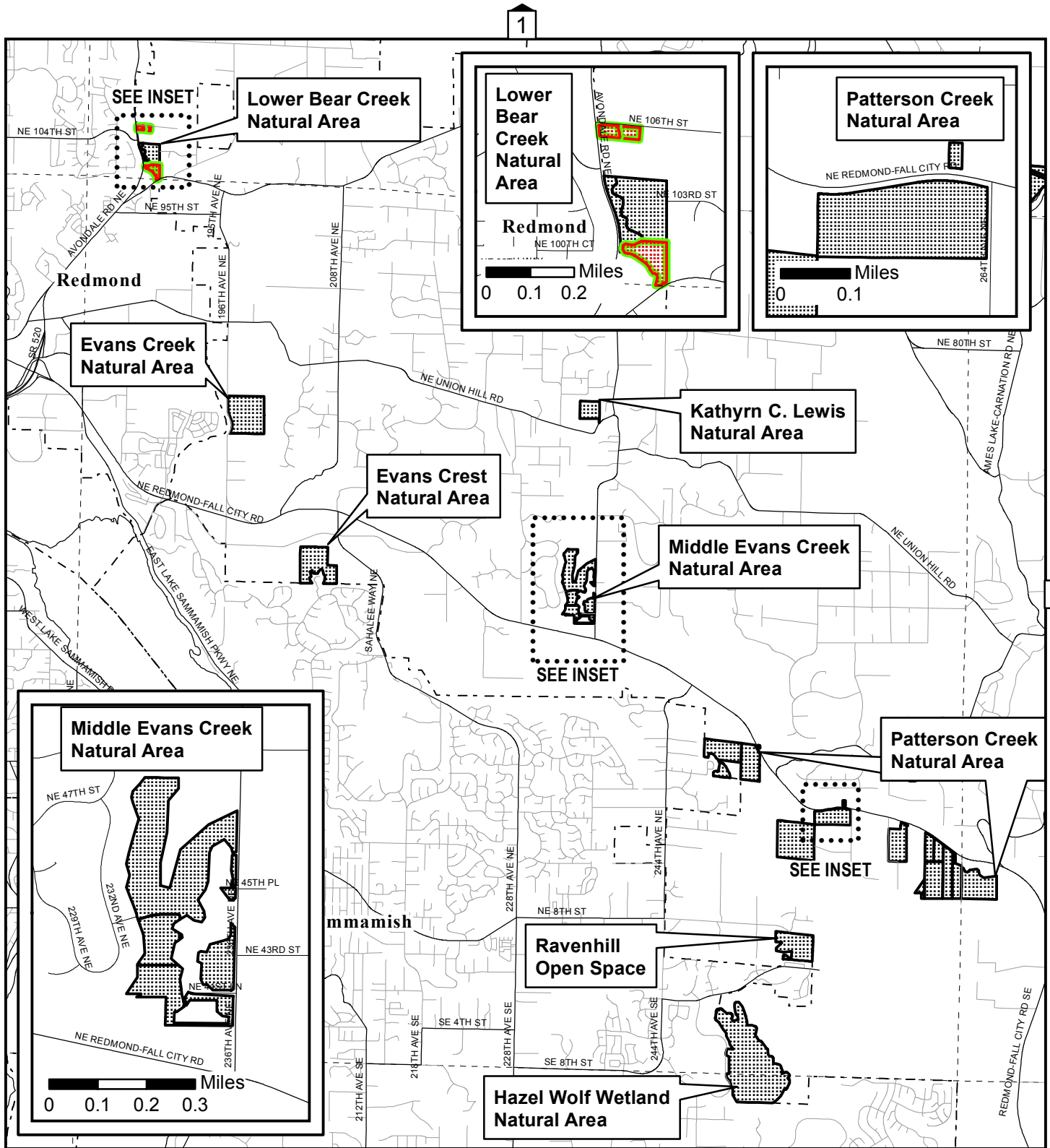


July 30, 2015

-  High Conservation Value Properties
-  Recommended Additions for 2015
-  Township Lines



The information included on this map has been compiled by King County staff from a variety of sources and is subject to change without notice. King County makes no representations of warranties, express or implied, as to the accuracy, completeness, timeliness, or rights to the use of such information. King County shall not be liable for any general, special, indirect, incidental, or consequential damages including, but not limited to, lost revenues or lost profits resulting from the use or misuse of the information contained on this map. Any sale of this map or information on this map is prohibited except by written permission of King County.







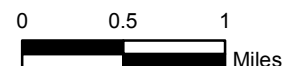
# Inventory of High Conservation Value Properties

## Map 5 - T25-R6

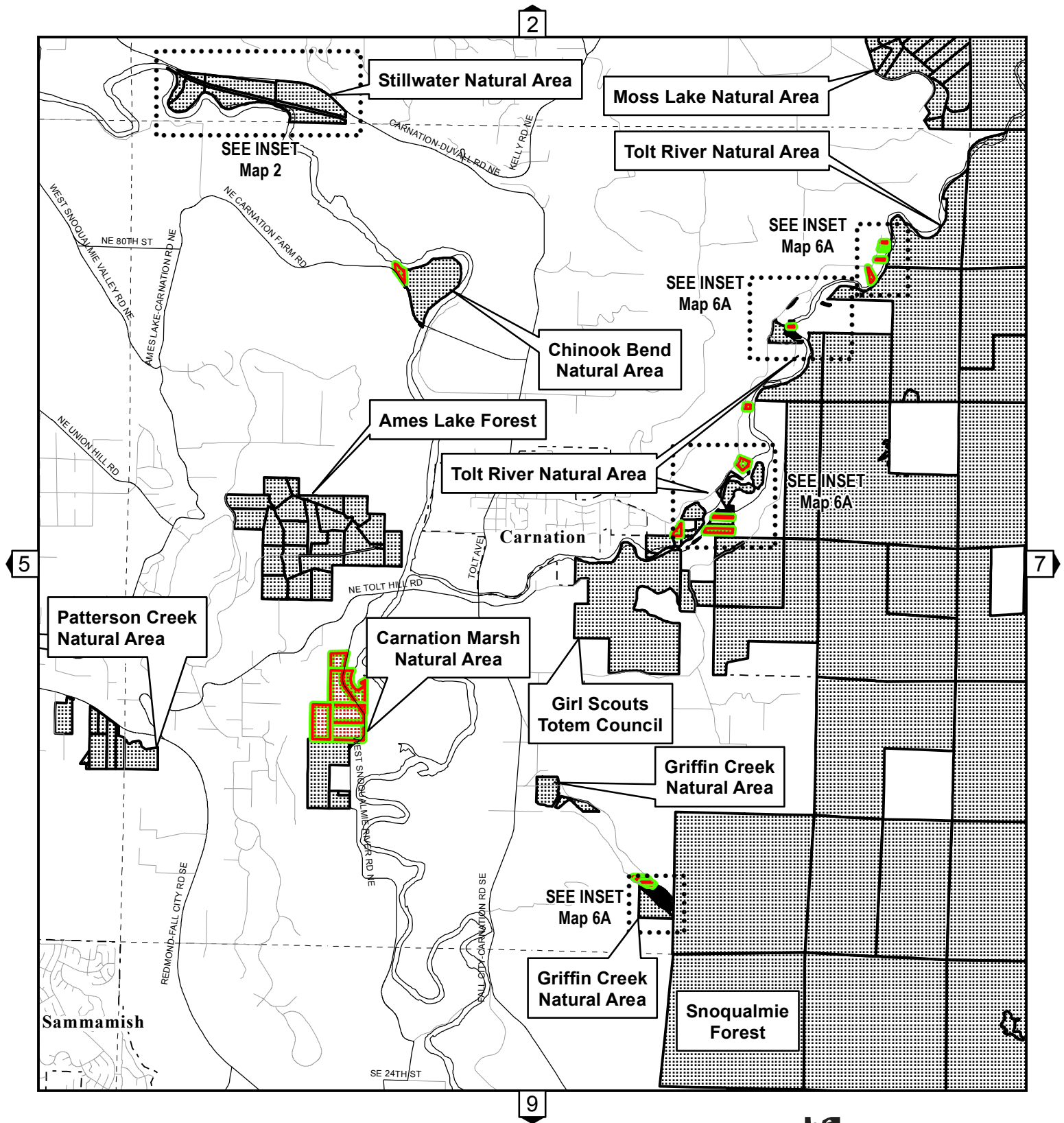


July 30, 2015

-  High Conservation Value Properties
-  Recommended Additions for 2015
-  Cities
-  Township Lines



The information included on this map has been compiled by King County staff from a variety of sources and is subject to change without notice. King County makes no representations of warranties, express or implied, as to the accuracy, completeness, timeliness, or rights to the use of such information. King County shall not be liable for any general, special, indirect, incidental, or consequential damages including, but not limited to, lost revenues or lost profits resulting from the use or misuse of the information contained on this map. Any sale of this map or information on this map is prohibited except by written permission of King County.








# Inventory of High Conservation Value Properties

## Map 6 - T25-R7



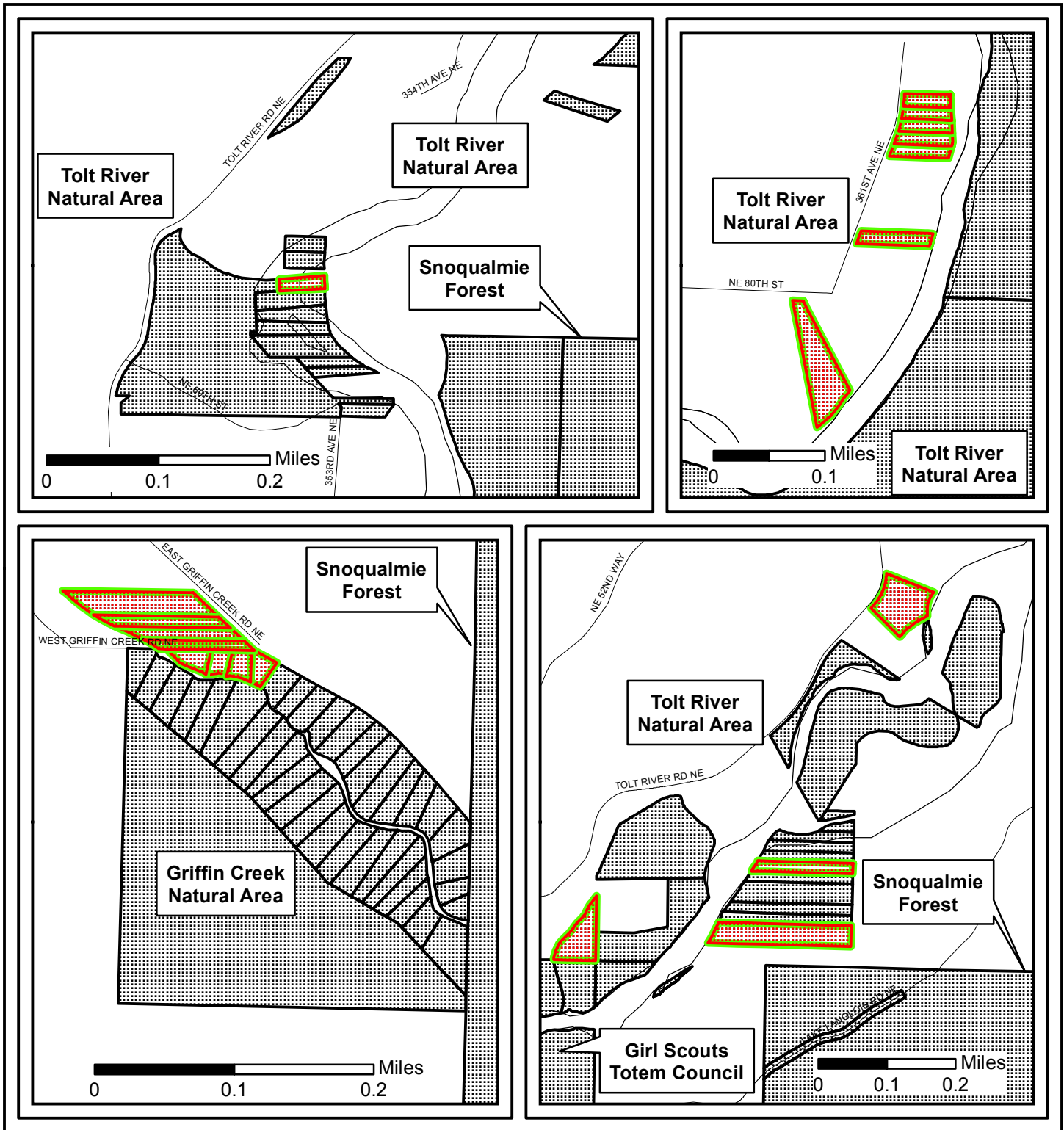
July 30, 2015

-  High Conservation Value Properties
-  Recommended Additions for 2015
-  Cities
-  Township Lines



The information included on this map has been compiled by King County staff from a variety of sources and is subject to change without notice. King County makes no representations of warranties, express or implied, as to the accuracy, completeness, timeliness, or rights to the use of such information. King County shall not be liable for any general, special, indirect, incidental, or consequential damages including, but not limited to, lost revenues or lost profits resulting from the use or misuse of the information contained on this map. Any sale of this map or information on this map is prohibited except by written permission of King County.








# Inventory of High Conservation Value Properties

## Map 6A - T25-R7 Insets

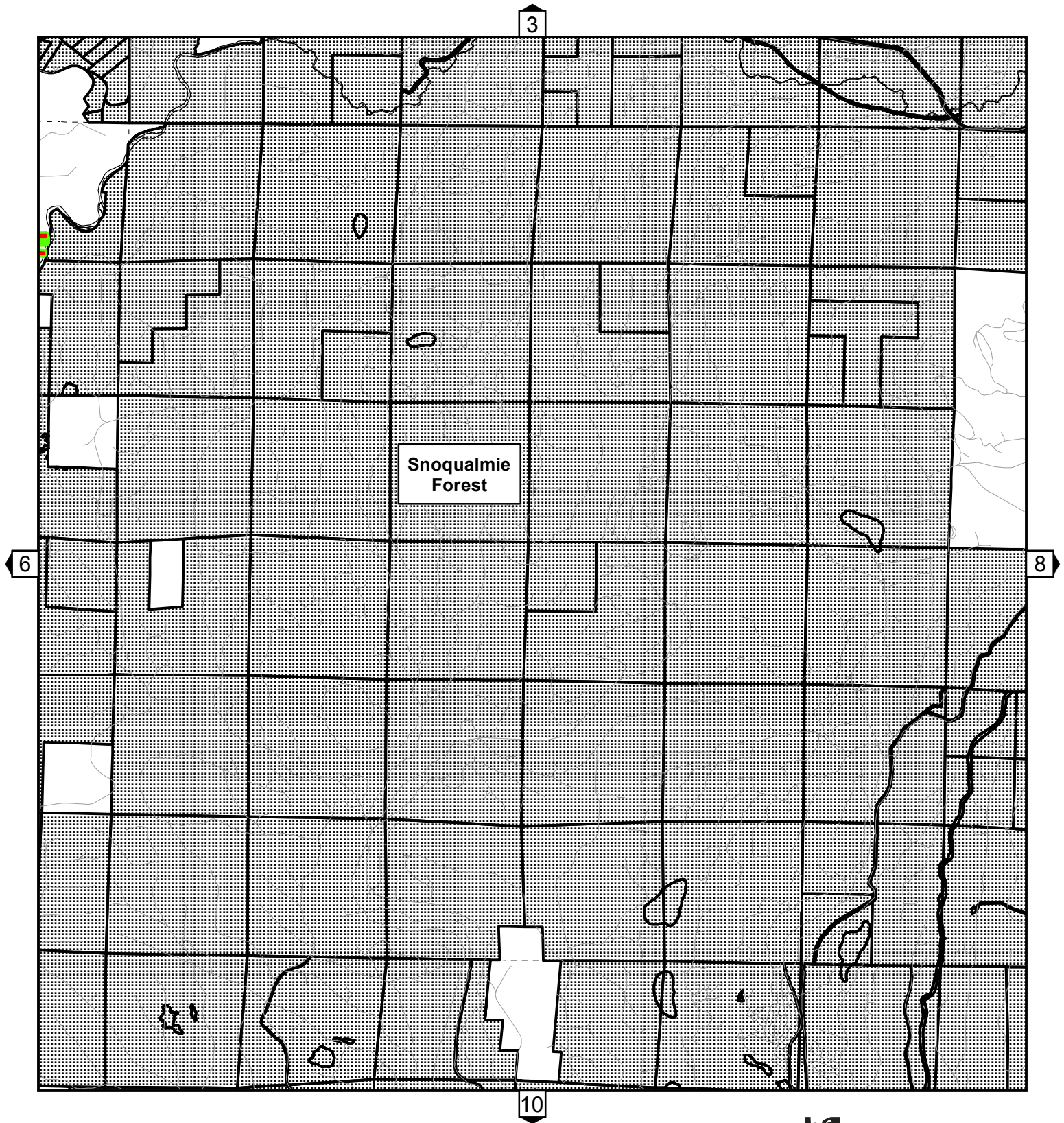


July 30, 2015

-  High Conservation Value Properties
-  Recommended Additions for 2015
-  Township Lines



The information included on this map has been compiled by King County staff from a variety of sources and is subject to change without notice. King County makes no representations of warranties, express or implied, as to the accuracy, completeness, timeliness, or rights to the use of such information. King County shall not be liable for any general, special, indirect, incidental, or consequential damages including, but not limited to, lost revenues or lost profits resulting from the use or misuse of the information contained on this map. Any sale of this map or information on this map is prohibited except by written permission of King County.







# Inventory of High Conservation Value Properties

## Map 7 - T25-R8



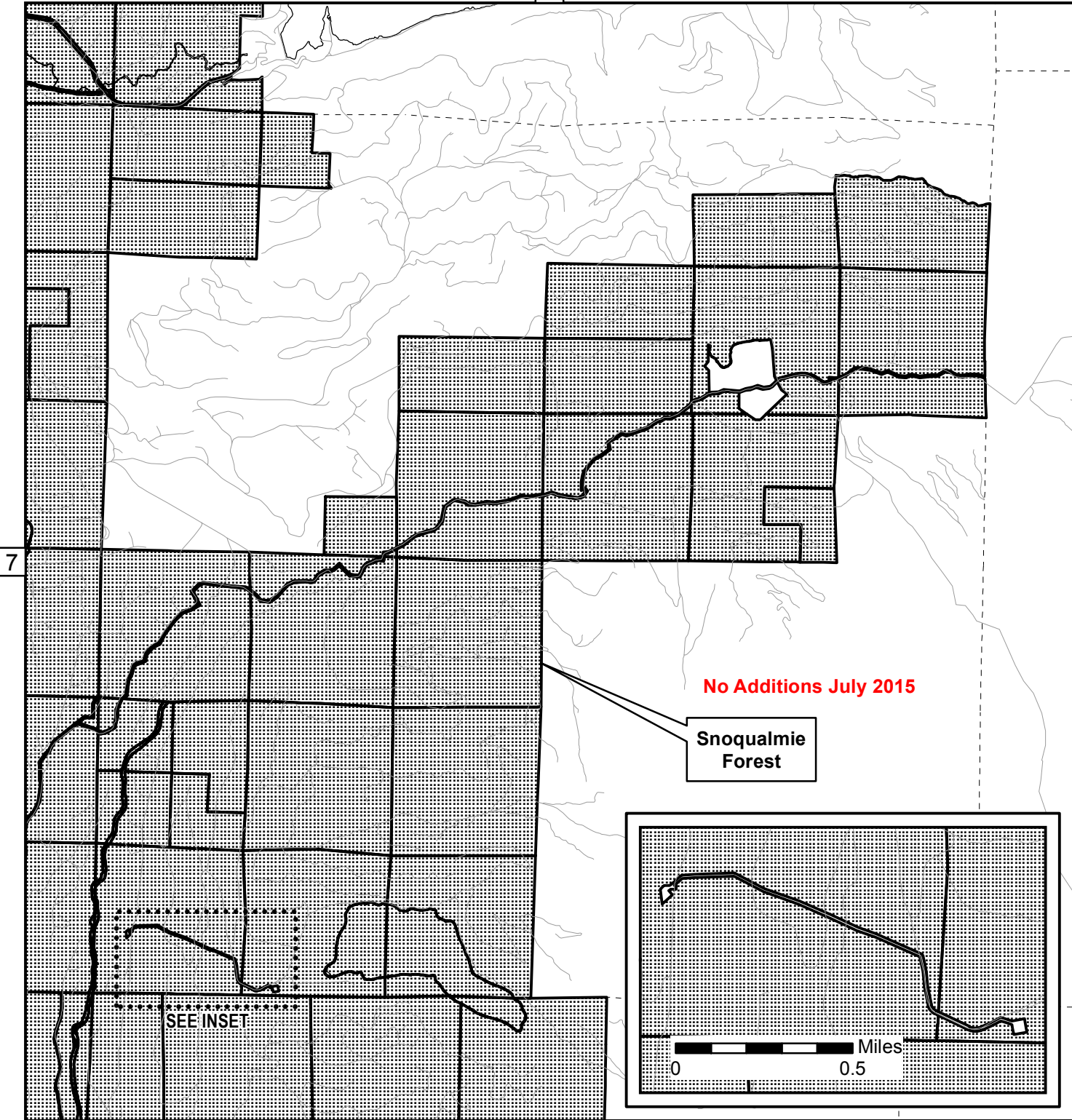
July 30, 2015

-  High Conservation Value Properties
-  Recommended Additions for 2015
-  Township Lines



The information included on this map has been compiled by King County staff from a variety of sources and is subject to change without notice. King County makes no representations of warranties, express or implied, as to the accuracy, completeness, timeliness, or rights to the use of such information. King County shall not be liable for any general, special, indirect, incidental, or consequential damages including, but not limited to, lost revenues or lost profits resulting from the use or misuse of the information contained on this map. Any sale of this map or information on this map is prohibited except by written permission of King County.

4






# Inventory of High Conservation Value Properties

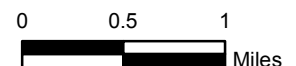
## Map 8 - T25-R9

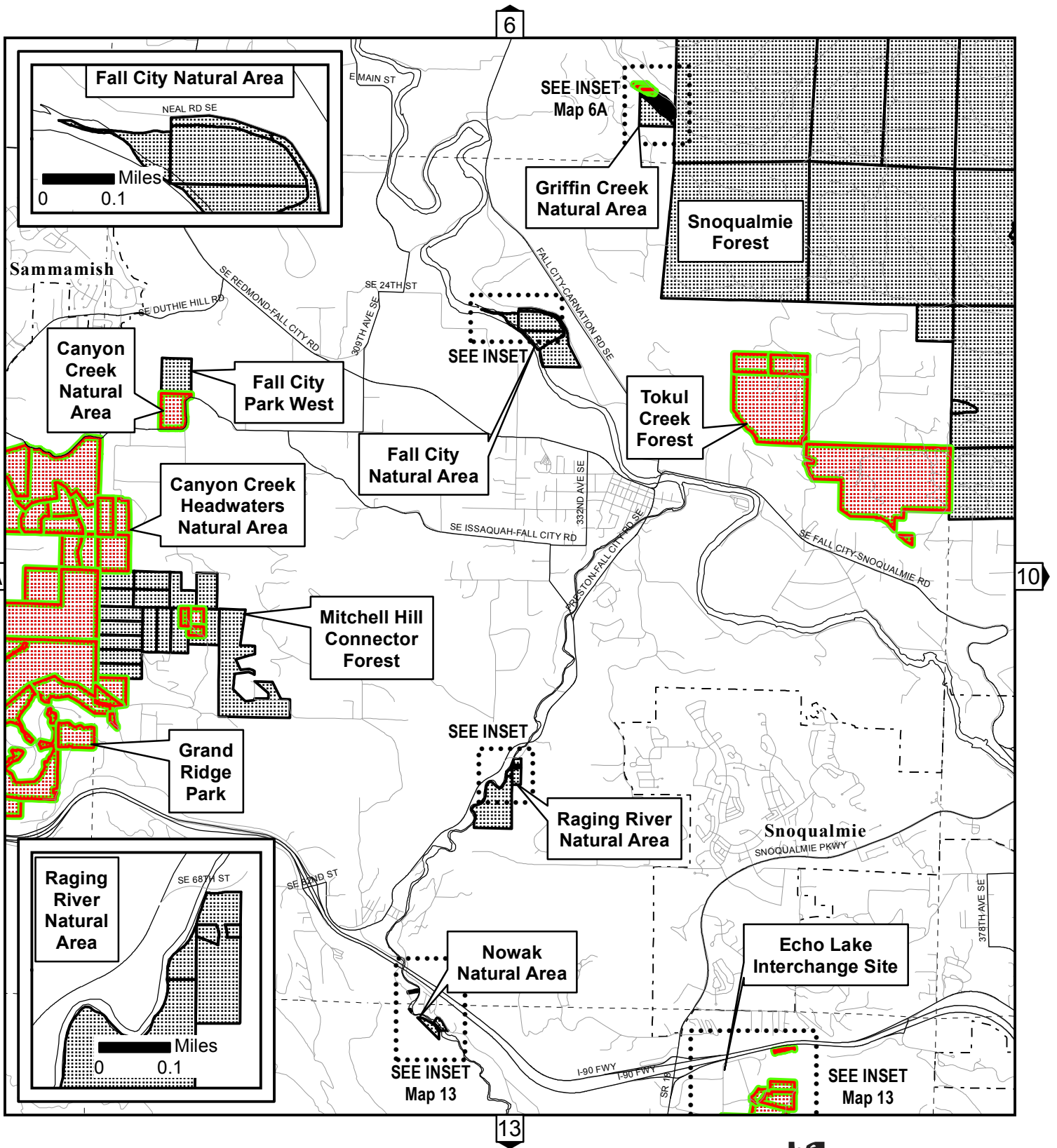


July 30, 2015

-  Recommended Additions for 2015
-  High Conservation Value Properties
-  Township Lines

The information included on this map has been compiled by King County staff from a variety of sources and is subject to change without notice. King County makes no representations of warranties, express or implied, as to the accuracy, completeness, timeliness, or rights to the use of such information. King County shall not be liable for any general, special, indirect, incidental, or consequential damages including, but not limited to, lost revenues or lost profits resulting from the use or misuse of the information contained on this map. Any sale of this map or information on this map is prohibited except by written permission of King County.









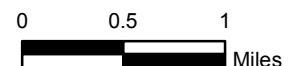
# Inventory of High Conservation Value Properties

## Map 9 - T24-R7

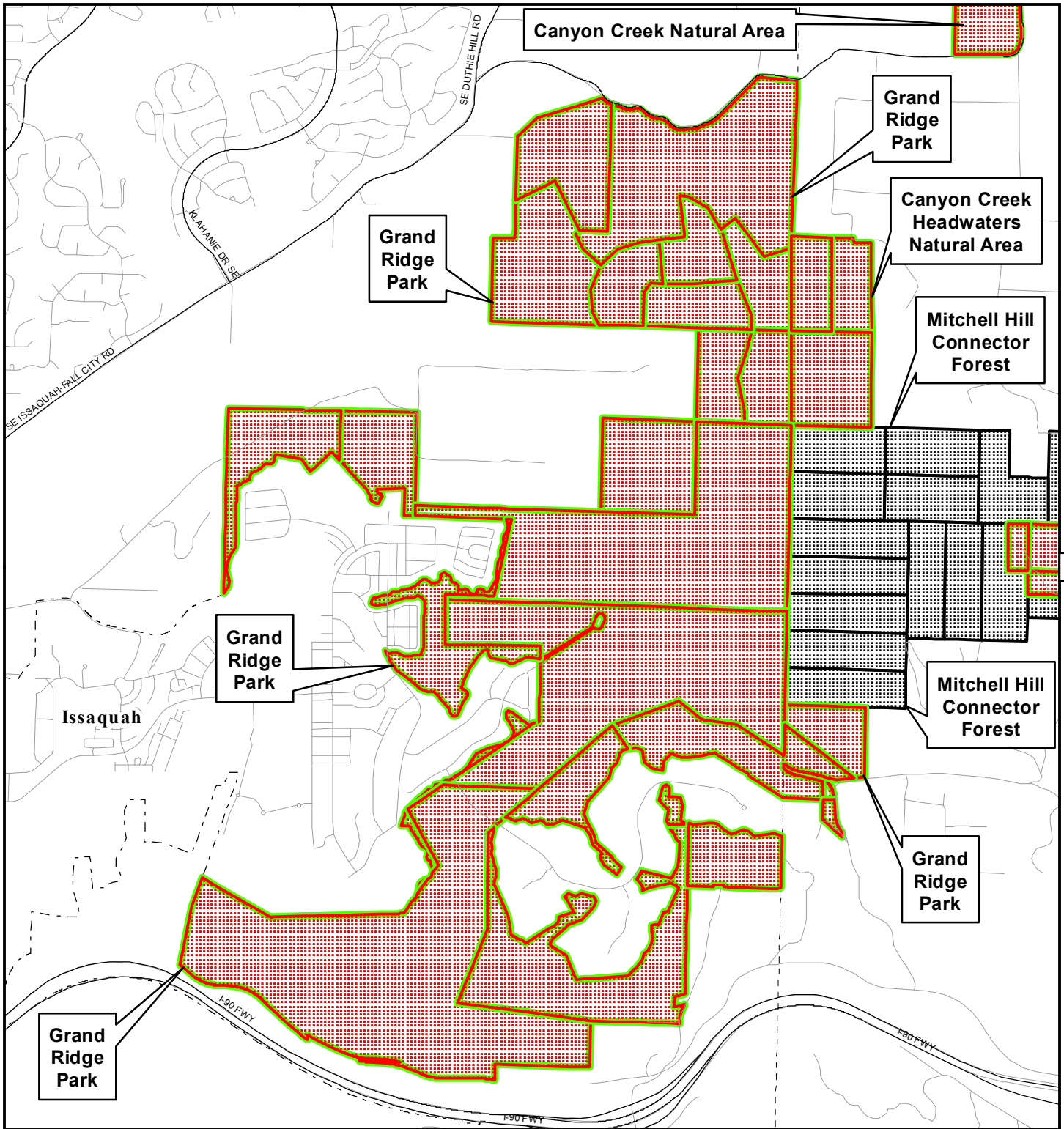


July 30, 2015

-  High Conservation Value Properties
-  Recommended Additions for 2015
-  Cities
-  Township Lines



The information included on this map has been compiled by King County staff from a variety of sources and is subject to change without notice. King County makes no representations of warranties, express or implied, as to the accuracy, completeness, timeliness, or rights to the use of such information. King County shall not be liable for any general, special, indirect, incidental, or consequential damages including, but not limited to, lost revenues or lost profits resulting from the use or misuse of the information contained on this map. Any sale of this map or information on this map is prohibited except by written permission of King County.







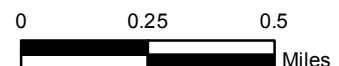
# Inventory of High Conservation Value Properties

## Map 9A - Grand Ridge

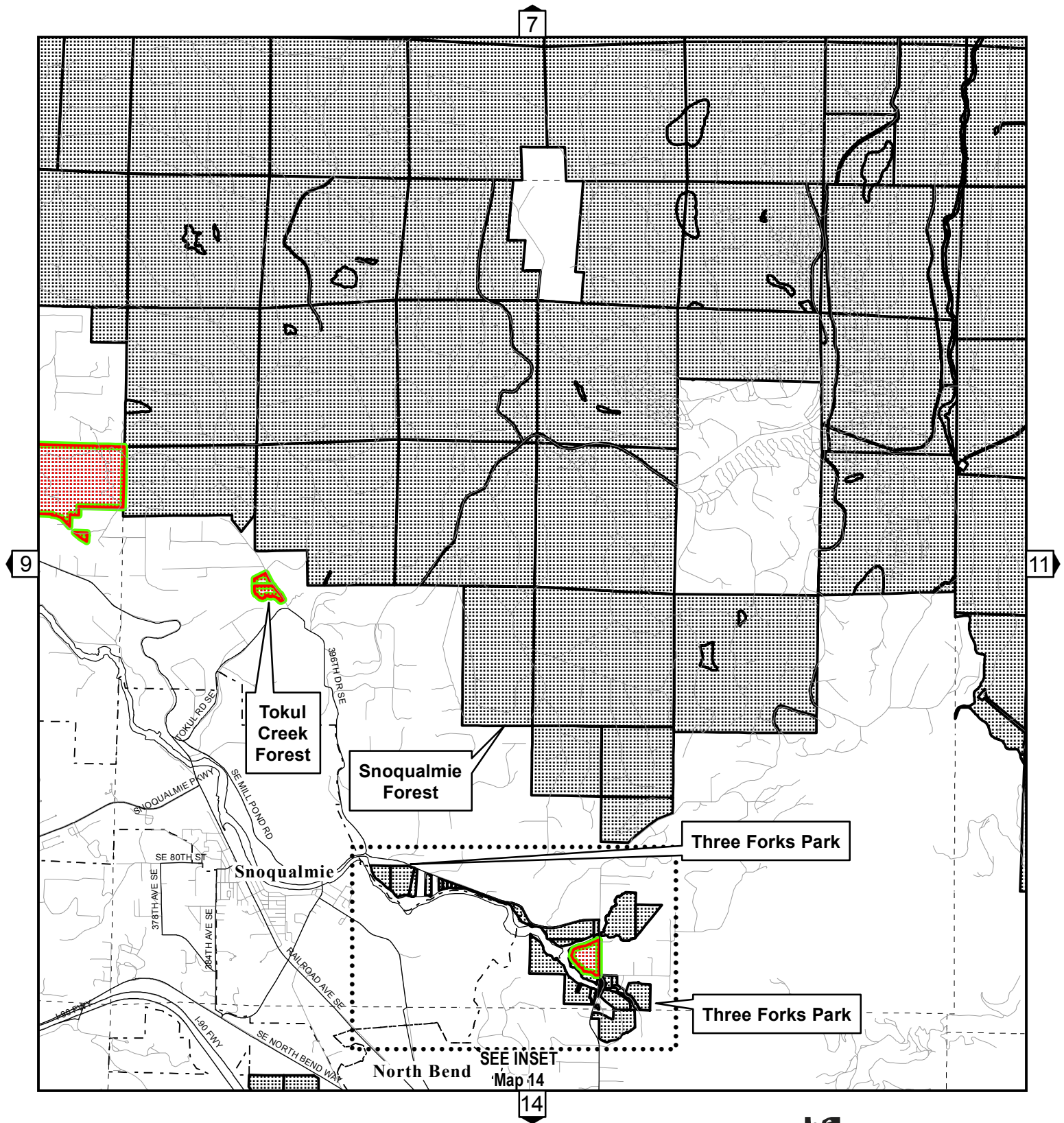


July 30, 2015

-  High Conservation Value Properties
-  Recommended Additions for 2015
-  Cities
-  Township Lines



The information included on this map has been compiled by King County staff from a variety of sources and is subject to change without notice. King County makes no representations of warranties, express or implied, as to the accuracy, completeness, timeliness, or rights to the use of such information. King County shall not be liable for any general, special, indirect, incidental, or consequential damages including, but not limited to, lost revenues or lost profits resulting from the use or misuse of the information contained on this map. Any sale of this map or information on this map is prohibited except by written permission of King County.








# Inventory of High Conservation Value Properties

## Map 10 - T24-R8

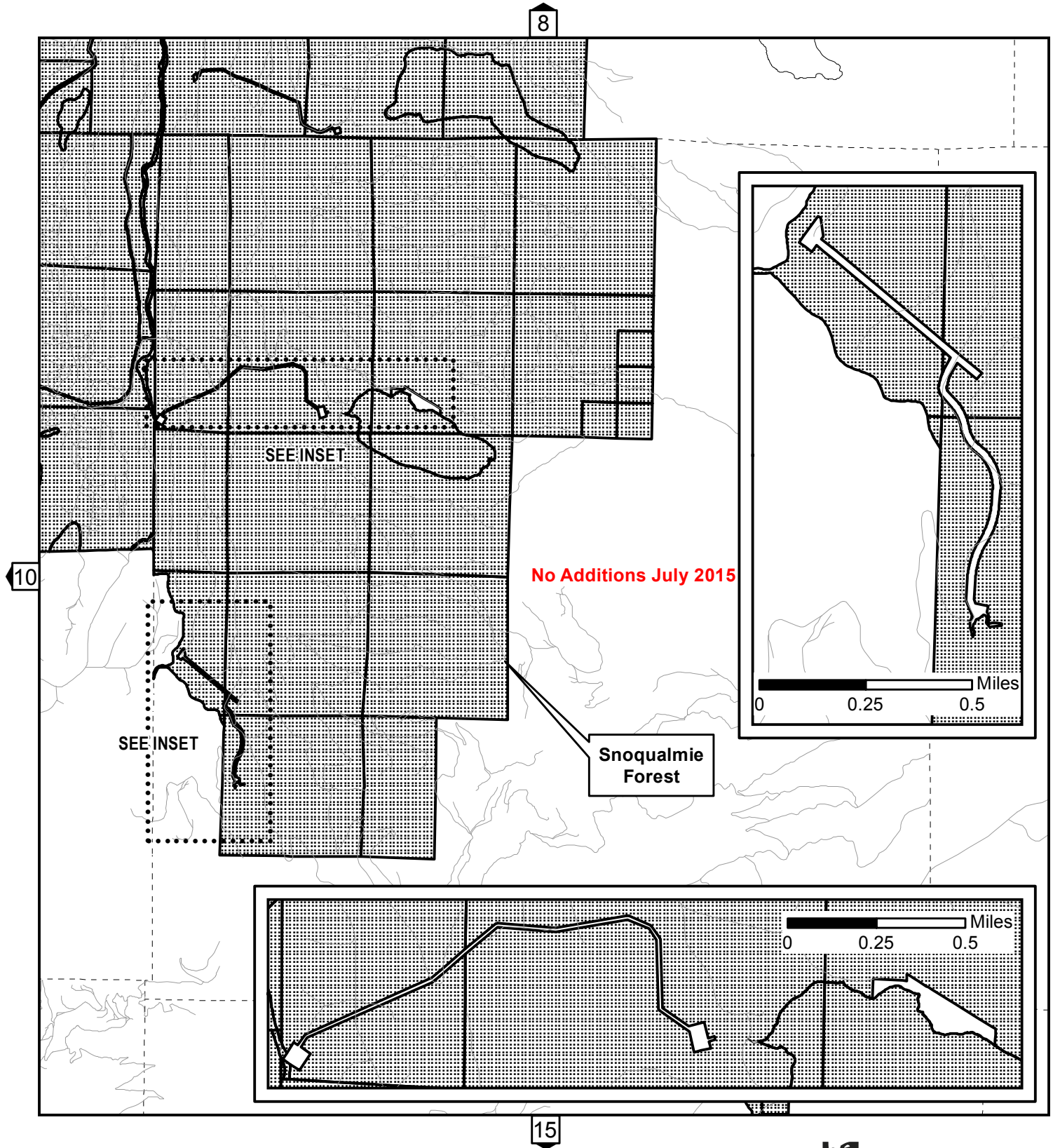


July 30, 2015

-  High Conservation Value Properties
-  Recommended Additions for 2015
-  Cities
-  Township Lines



The information included on this map has been compiled by King County staff from a variety of sources and is subject to change without notice. King County makes no representations of warranties, express or implied, as to the accuracy, completeness, timeliness, or rights to the use of such information. King County shall not be liable for any general, special, indirect, incidental, or consequential damages including, but not limited to, lost revenues or lost profits resulting from the use or misuse of the information contained on this map. Any sale of this map or information on this map is prohibited except by written permission of King County.






# Inventory of High Conservation Value Properties


## Map 11 - T24-R9

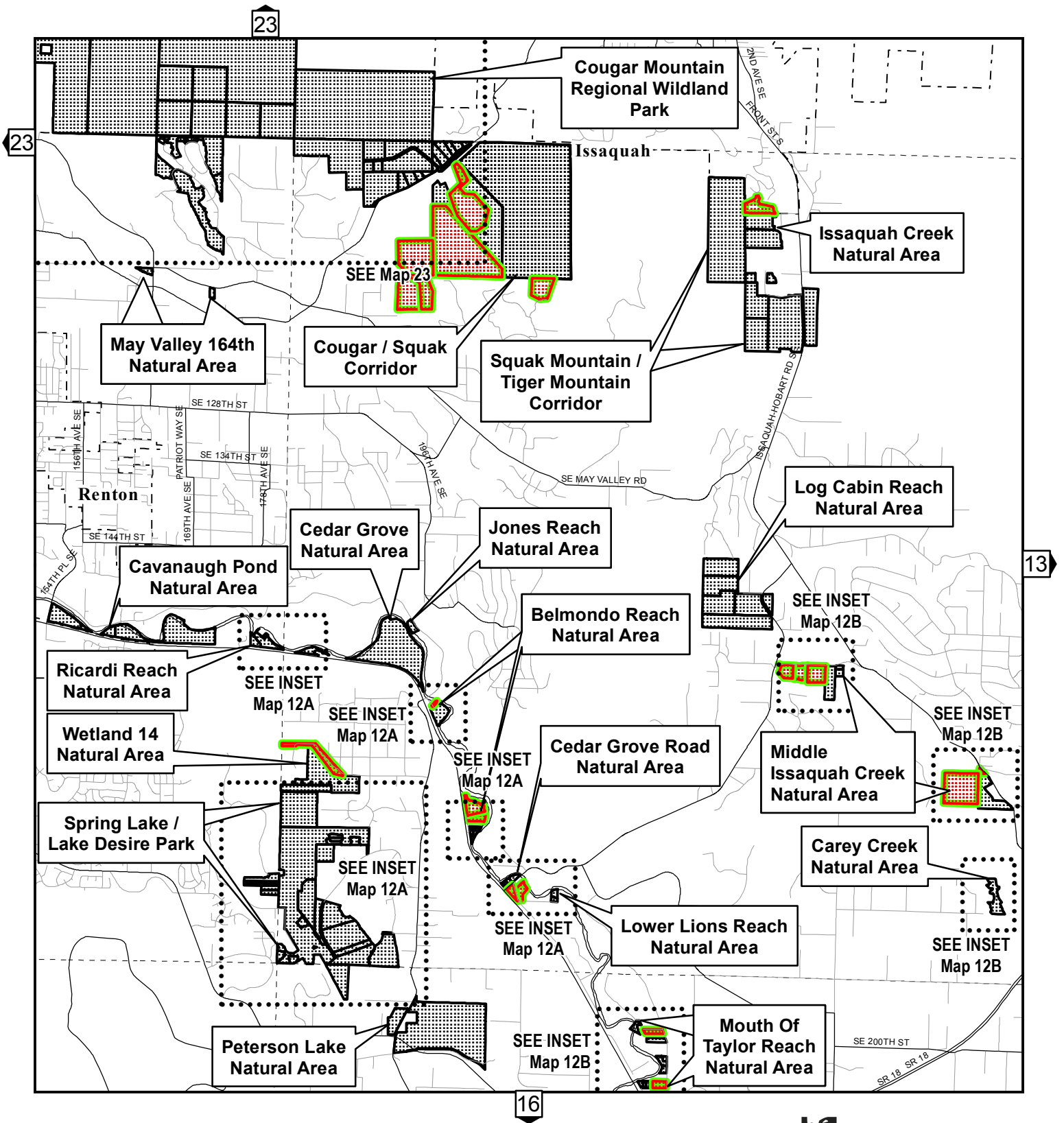


July 30, 2015

-  High Conservation Value Properties
-  Recommended Additions for 2015
-  Township Lines

The information included on this map has been compiled by King County staff from a variety of sources and is subject to change without notice. King County makes no representations of warranties, express or implied, as to the accuracy, completeness, timeliness, or rights to the use of such information. King County shall not be liable for any general, special, indirect, incidental, or consequential damages including, but not limited to, lost revenues or lost profits resulting from the use or misuse of the information contained on this map. Any sale of this map or information on this map is prohibited except by written permission of King County.









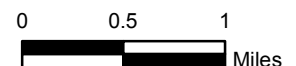
# Inventory of High Conservation Value Properties

## Map 12 - T23-R6



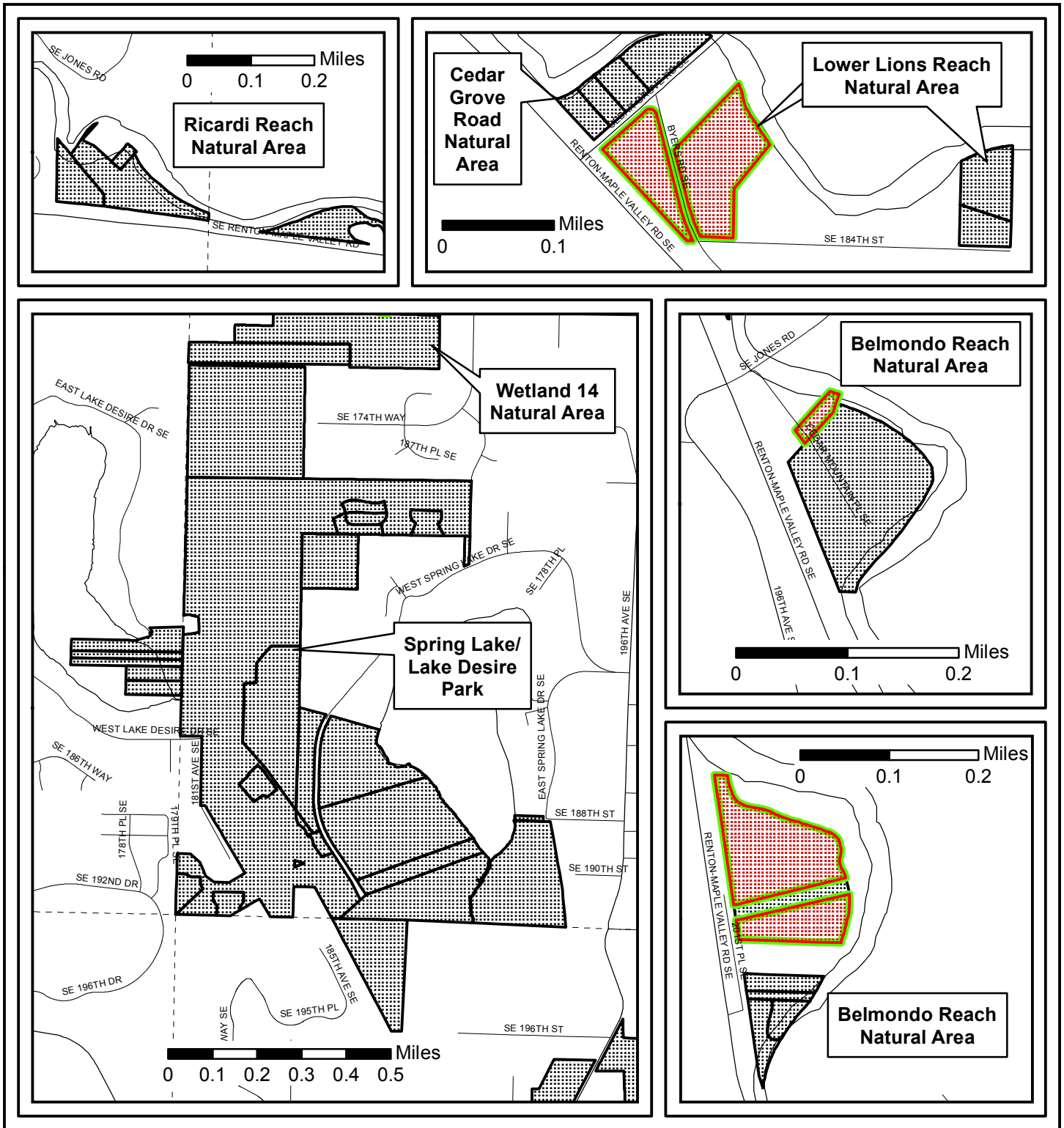
July 30, 2015

-  Recommended Additions for 2015
-  High Conservation Value Properties
-  Cities
-  Township Lines



The information included on this map has been compiled by King County staff from a variety of sources and is subject to change without notice. King County makes no representations of warranties, express or implied, as to the accuracy, completeness, timeliness, or rights to the use of such information. King County shall not be liable for any general, special, indirect, incidental, or consequential damages including, but not limited to, lost revenues or lost profits resulting from the use or misuse of the information contained on this map. Any sale of this map or information on this map is prohibited except by written permission of King County.









# Inventory of High Conservation Value Properties

## Map 12A - T23-R6 Insets

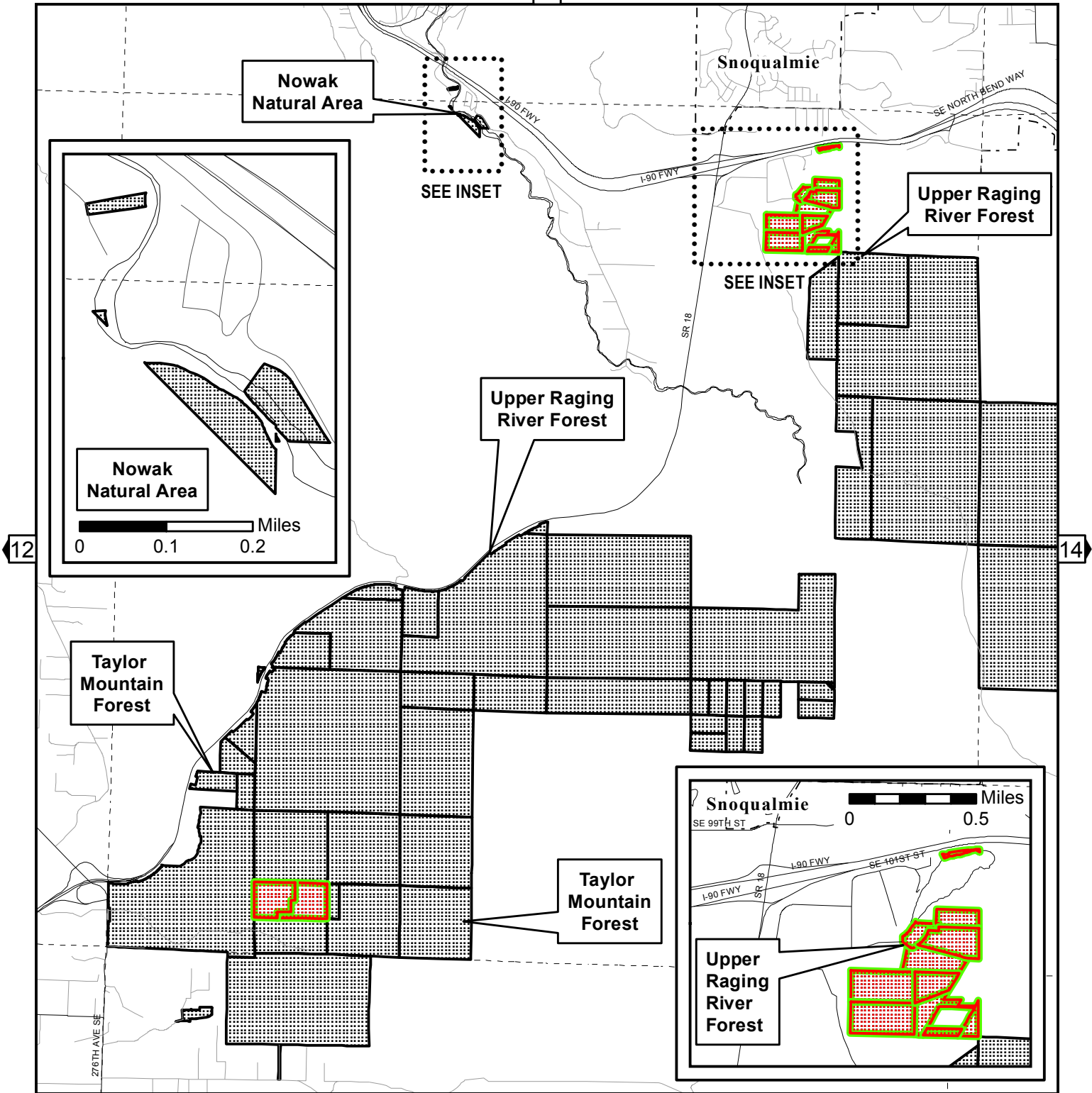


July 30, 2015

-  High Conservation Value Properties
-  Recommended Additions for 2015
-  Cities
-  Township Lines



The information included on this map has been compiled by King County staff from a variety of sources and is subject to change without notice. King County makes no representations of warranties, express or implied, as to the accuracy, completeness, timeliness, or rights to the use of such information. King County shall not be liable for any general, special, indirect, incidental, or consequential damages including, but not limited to, lost revenues or lost profits resulting from the use or misuse of the information contained on this map. Any sale of this map or information on this map is prohibited except by written permission of King County.








# Inventory of High Conservation Value Properties

## Map 13 - T23-R7

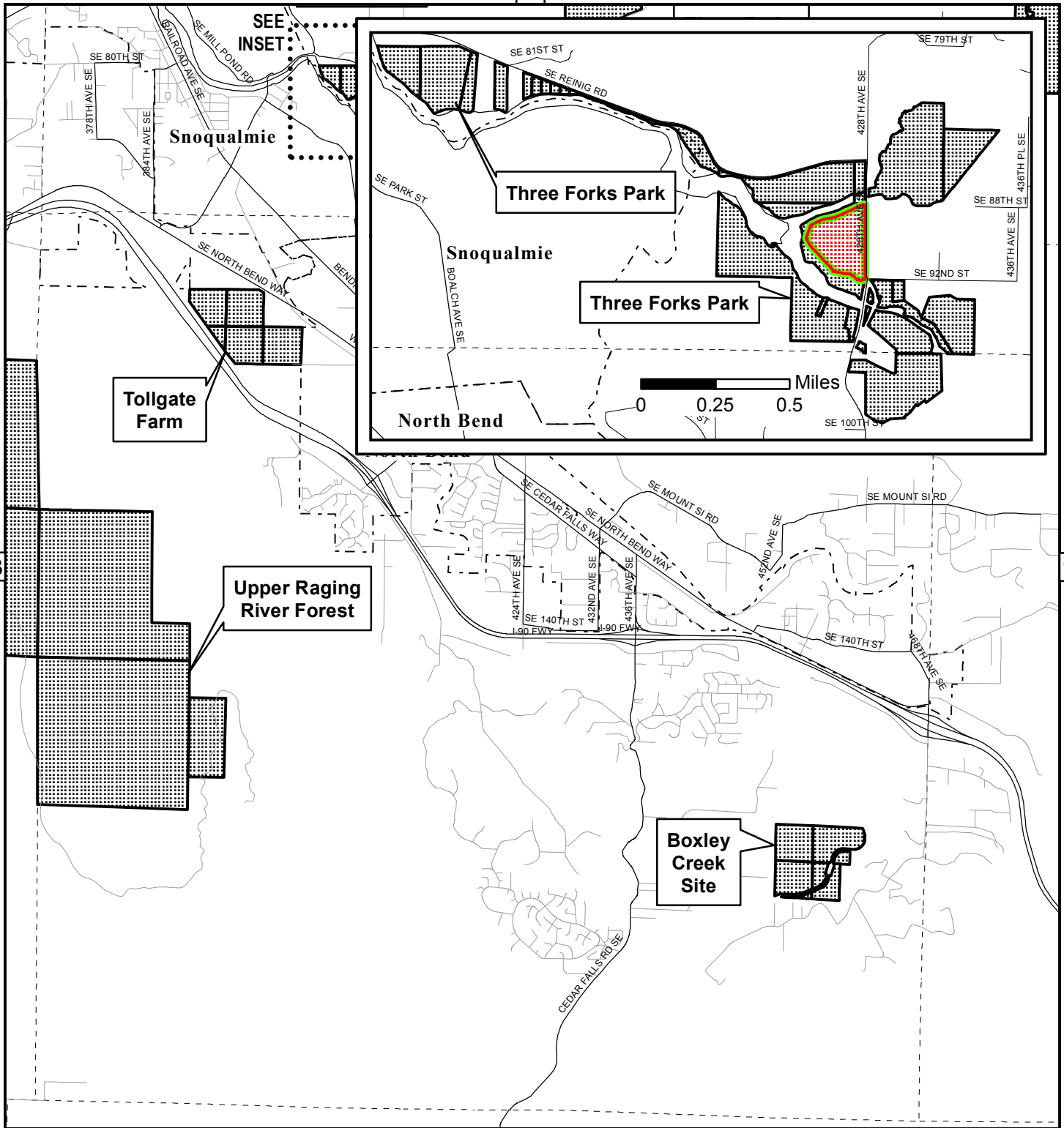


July 30, 2015

-  High Conservation Value Properties
-  Recommended Additions for 2015
-  Cities
-  Township Lines



The information included on this map has been compiled by King County staff from a variety of sources and is subject to change without notice. King County makes no representations of warranties, express or implied, as to the accuracy, completeness, timeliness, or rights to the use of such information. King County shall not be liable for any general, special, indirect, incidental, or consequential damages including, but not limited to, lost revenues or lost profits resulting from the use or misuse of the information contained on this map. Any sale of this map or information on this map is prohibited except by written permission of King County.







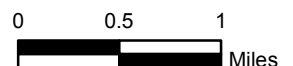
# Inventory of High Conservation Value Properties

## Map 14 - T23-R8

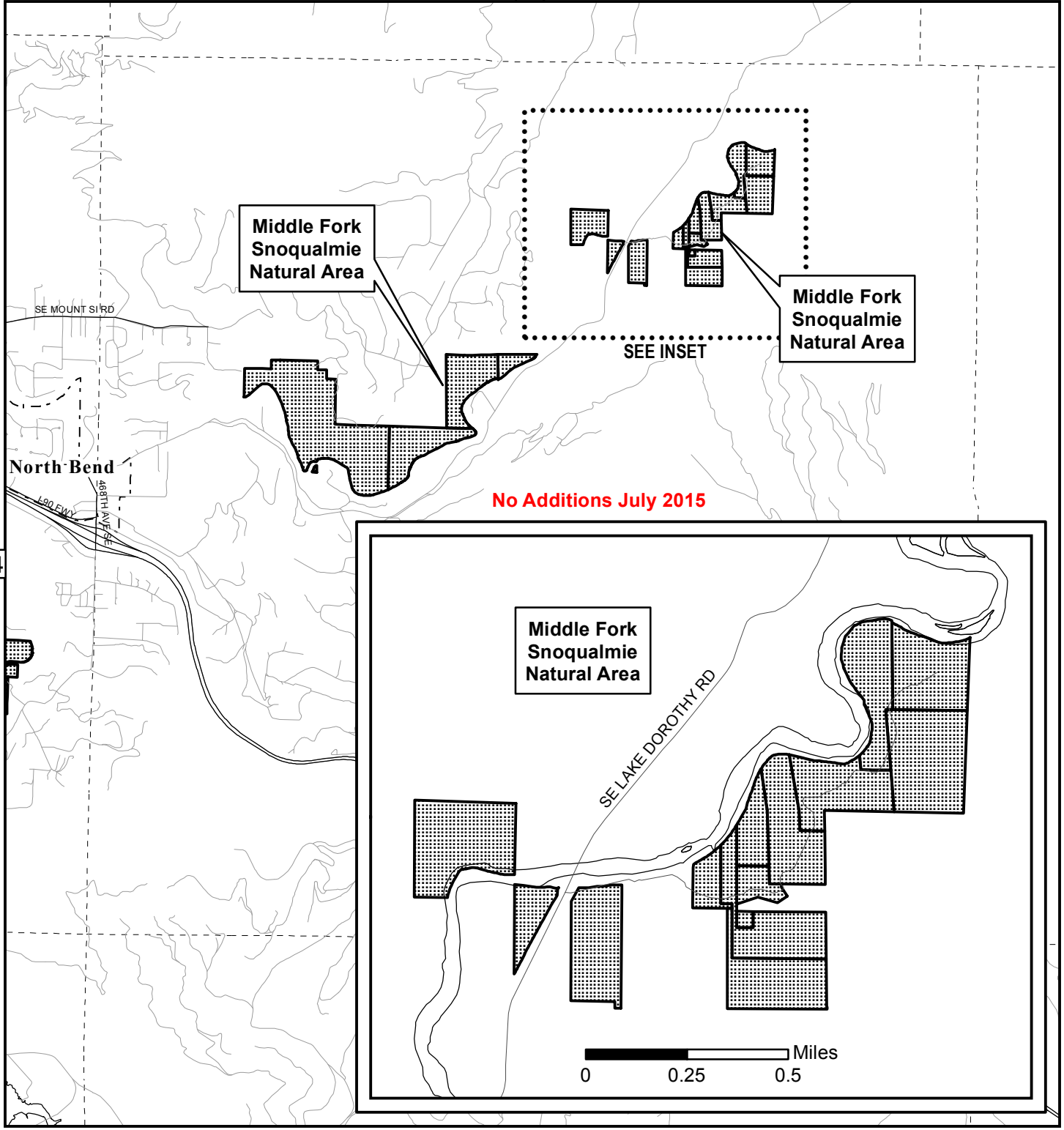


June 30, 2015

-  High Conservation Value Properties
-  Recommended Additions for 2015
-  Cities
-  Township Lines



The information included on this map has been compiled by King County staff from a variety of sources and is subject to change without notice. King County makes no representations of warranties, express or implied, as to the accuracy, completeness, timeliness, or rights to the use of such information. King County shall not be liable for any general, special, indirect, incidental, or consequential damages including, but not limited to, lost revenues or lost profits resulting from the use or misuse of the information contained on this map. Any sale of this map or information on this map is prohibited except by written permission of King County.







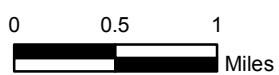
# Inventory of High Conservation Value Properties

## Map 15 - T23-R9

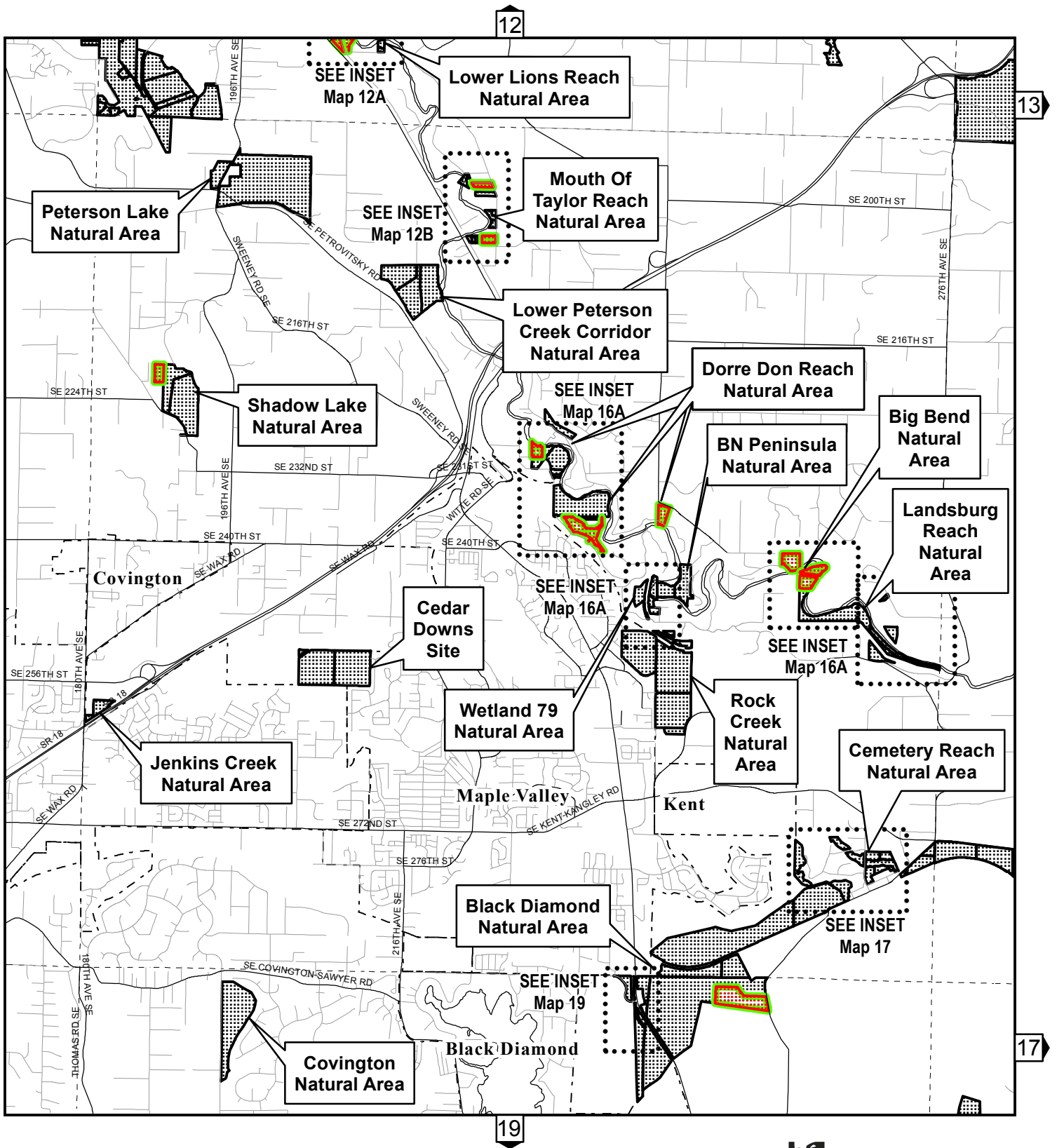


July 30, 2015

-  High Conservation Value Properties
-  Recommended Additions for 2015
-  Cities
-  Township Lines



The information included on this map has been compiled by King County staff from a variety of sources and is subject to change without notice. King County makes no representations of warranties, express or implied, as to the accuracy, completeness, timeliness, or rights to the use of such information. King County shall not be liable for any general, special, indirect, incidental, or consequential damages including, but not limited to, lost revenues or lost profits resulting from the use or misuse of the information contained on this map. Any sale of this map or information on this map is prohibited except by written permission of King County.







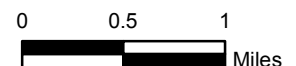
# Inventory of High Conservation Value Properties

## Map 16 - T22-R6

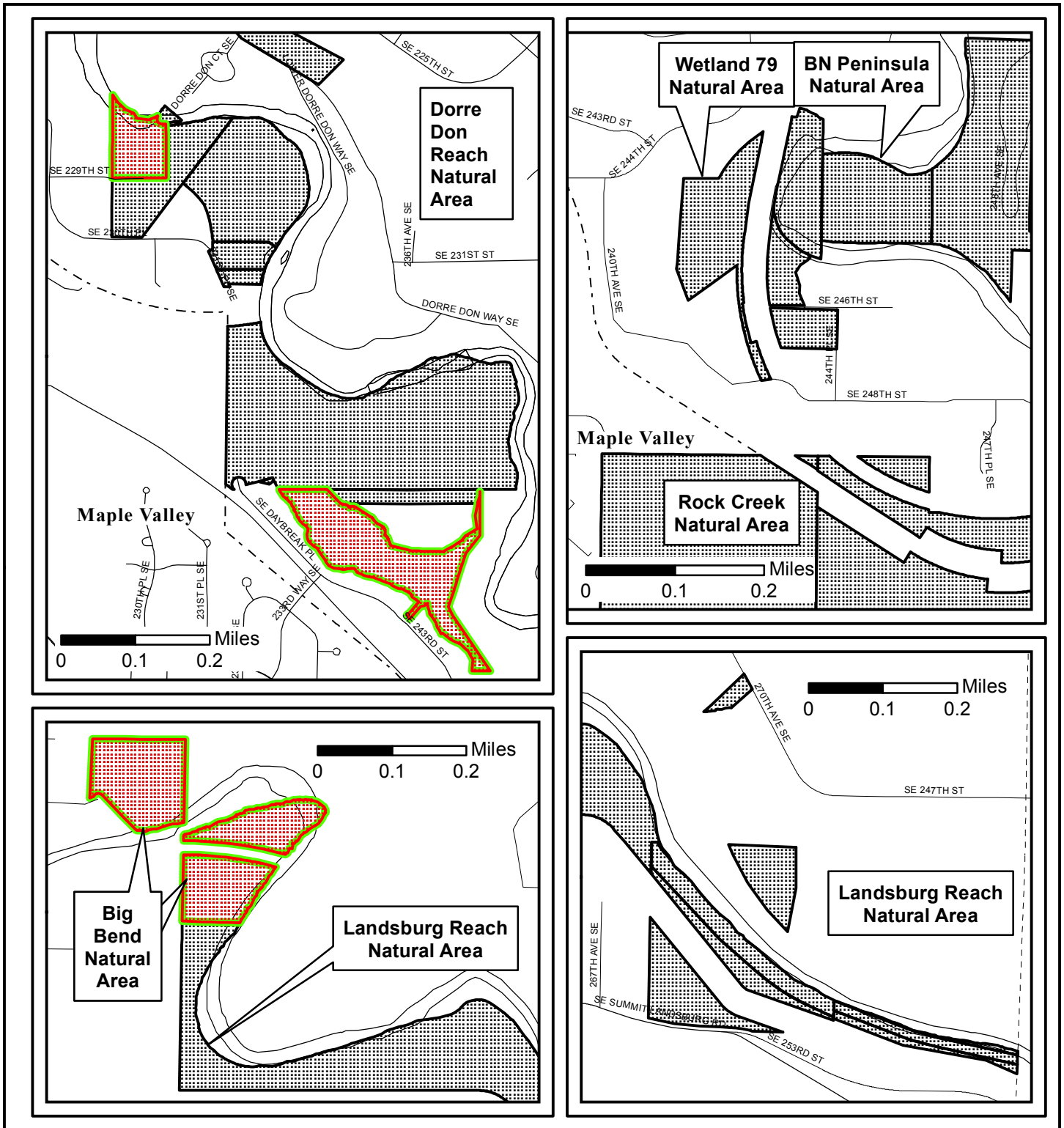


July 30, 2015

-  High Conservation Value Properties
-  Recommended Additions for 2015
-  Cities
-  Township Lines



The information included on this map has been compiled by King County staff from a variety of sources and is subject to change without notice. King County makes no representations of warranties, express or implied, as to the accuracy, completeness, timeliness, or rights to the use of such information. King County shall not be liable for any general, special, indirect, incidental, or consequential damages including, but not limited to, lost revenues or lost profits resulting from the use or misuse of the information contained on this map. Any sale of this map or information on this map is prohibited except by written permission of King County.







# Inventory of High Conservation Value Properties

## Map 16A - T22-R6 Insets

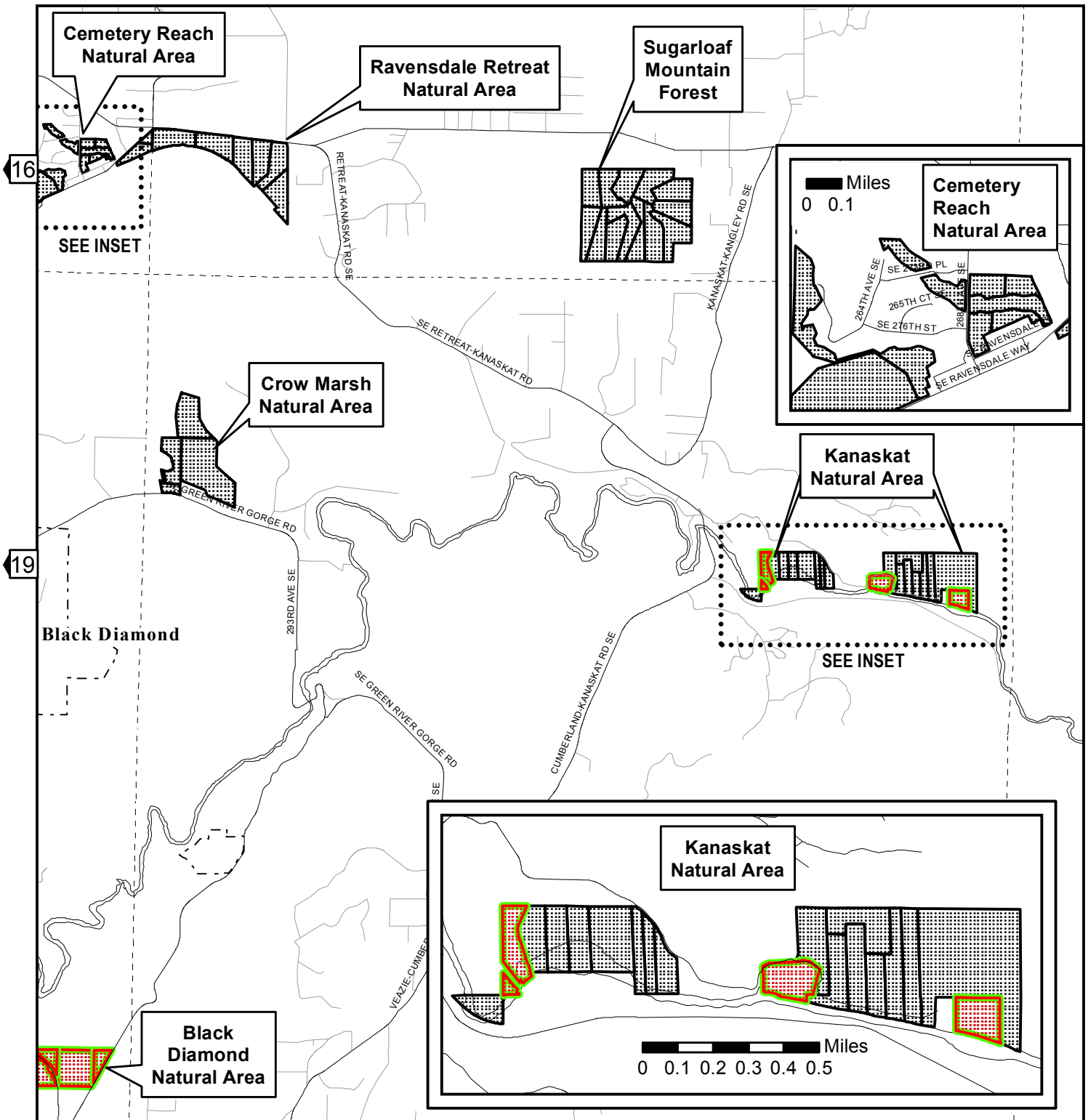


July 30, 2015

-  High Conservation Value Properties
-  Recommended Additions for 2015
-  Cities
-  Township Lines



The information included on this map has been compiled by King County staff from a variety of sources and is subject to change without notice. King County makes no representations of warranties, express or implied, as to the accuracy, completeness, timeliness, or rights to the use of such information. King County shall not be liable for any general, special, indirect, incidental, or consequential damages including, but not limited to, lost revenues or lost profits resulting from the use or misuse of the information contained on this map. Any sale of this map or information on this map is prohibited except by written permission of King County.








# Inventory of High Conservation Value Properties

## Map 17 - T22-R7, T21-R7

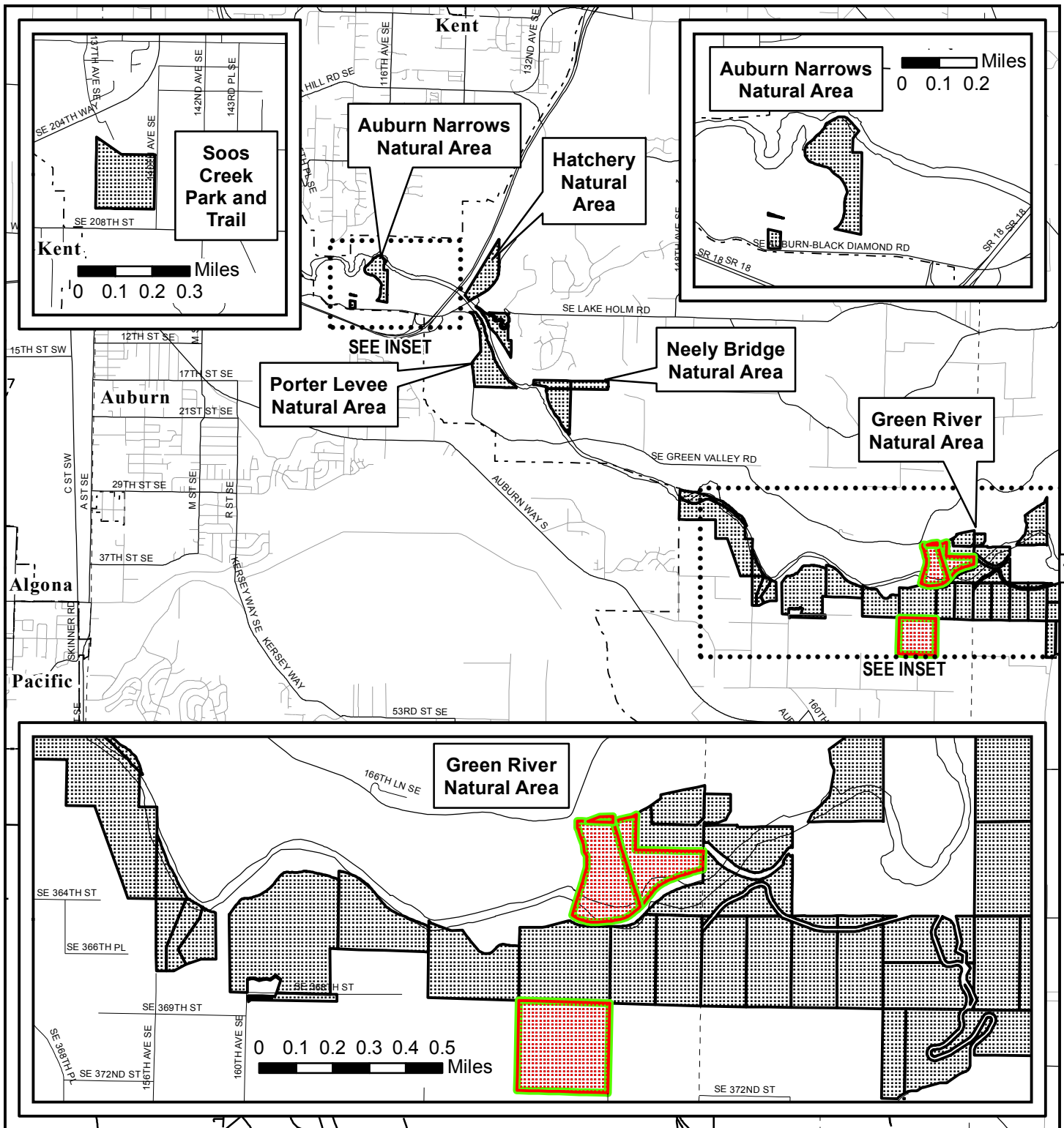


July 30, 2015

-  High Conservation Value Properties
-  Recommended Additions for 2015
-  Cities
-  Township Lines



The information included on this map has been compiled by King County staff from a variety of sources and is subject to change without notice. King County makes no representations of warranties, express or implied, as to the accuracy, completeness, timeliness, or rights to the use of such information. King County shall not be liable for any general, special, indirect, incidental, or consequential damages including, but not limited to, lost revenues or lost profits resulting from the use or misuse of the information contained on this map. Any sale of this map or information on this map is prohibited except by written permission of King County.







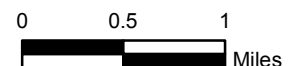
# Inventory of High Conservation Value Properties

## Map 18 - T21-R5



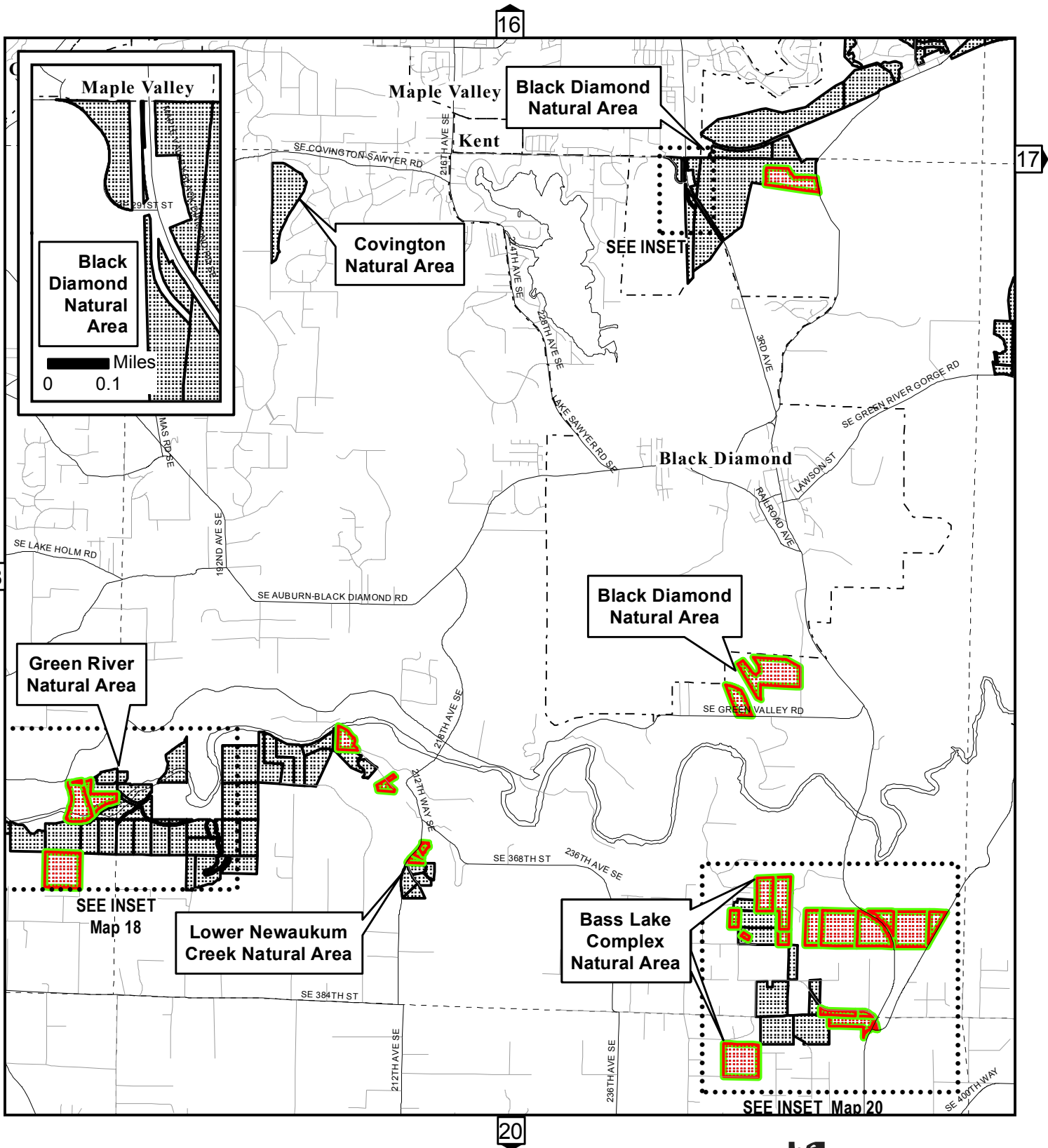
July 30, 2015

-  High Conservation Value Properties
-  Recommended Additions for 2015
-  Cities
-  Township Lines



The information included on this map has been compiled by King County staff from a variety of sources and is subject to change without notice. King County makes no representations of warranties, express or implied, as to the accuracy, completeness, timeliness, or rights to the use of such information. King County shall not be liable for any general, special, indirect, incidental, or consequential damages including, but not limited to, lost revenues or lost profits resulting from the use or misuse of the information contained on this map. Any sale of this map or information on this map is prohibited except by written permission of King County.










# Inventory of High Conservation Value Properties

## Map 19 - T21-R6



July 30, 2015

-  High Conservation Value Properties
-  Recommended Additions for 2015
-  Cities
-  Township Lines



The information included on this map has been compiled by King County staff from a variety of sources and is subject to change without notice. King County makes no representations of warranties, express or implied, as to the accuracy, completeness, timeliness, or rights to the use of such information. King County shall not be liable for any general, special, indirect, incidental, or consequential damages including, but not limited to, lost revenues or lost profits resulting from the use or misuse of the information contained on this map. Any sale of this map or information on this map is prohibited except by written permission of King County.







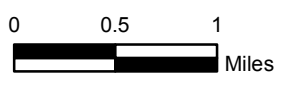
# Inventory of High Conservation Value Properties

## Map 20 - T20-R6

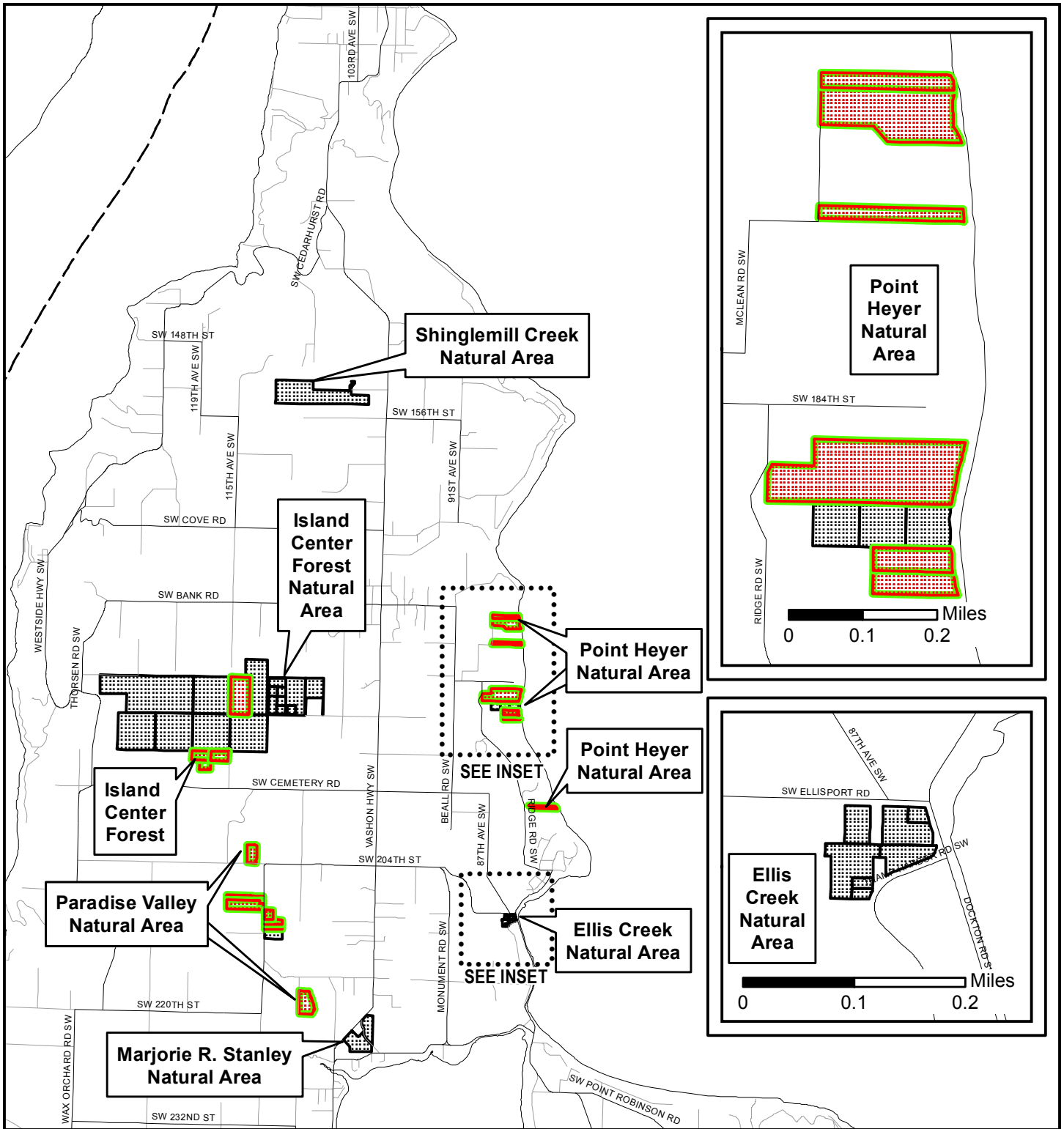


July 30, 2015

-  High Conservation Value Properties
-  Recommended Additions for 2015
-  Cities
-  Township Lines



The information included on this map has been compiled by King County staff from a variety of sources and is subject to change without notice. King County makes no representations of warranties, express or implied, as to the accuracy, completeness, timeliness, or rights to the use of such information. King County shall not be liable for any general, special, indirect, incidental, or consequential damages including, but not limited to, lost revenues or lost profits resulting from the use or misuse of the information contained on this map. Any sale of this map or information on this map is prohibited except by written permission of King County.





22


# Inventory of High Conservation Value Properties

## Map 21 - Vashon North

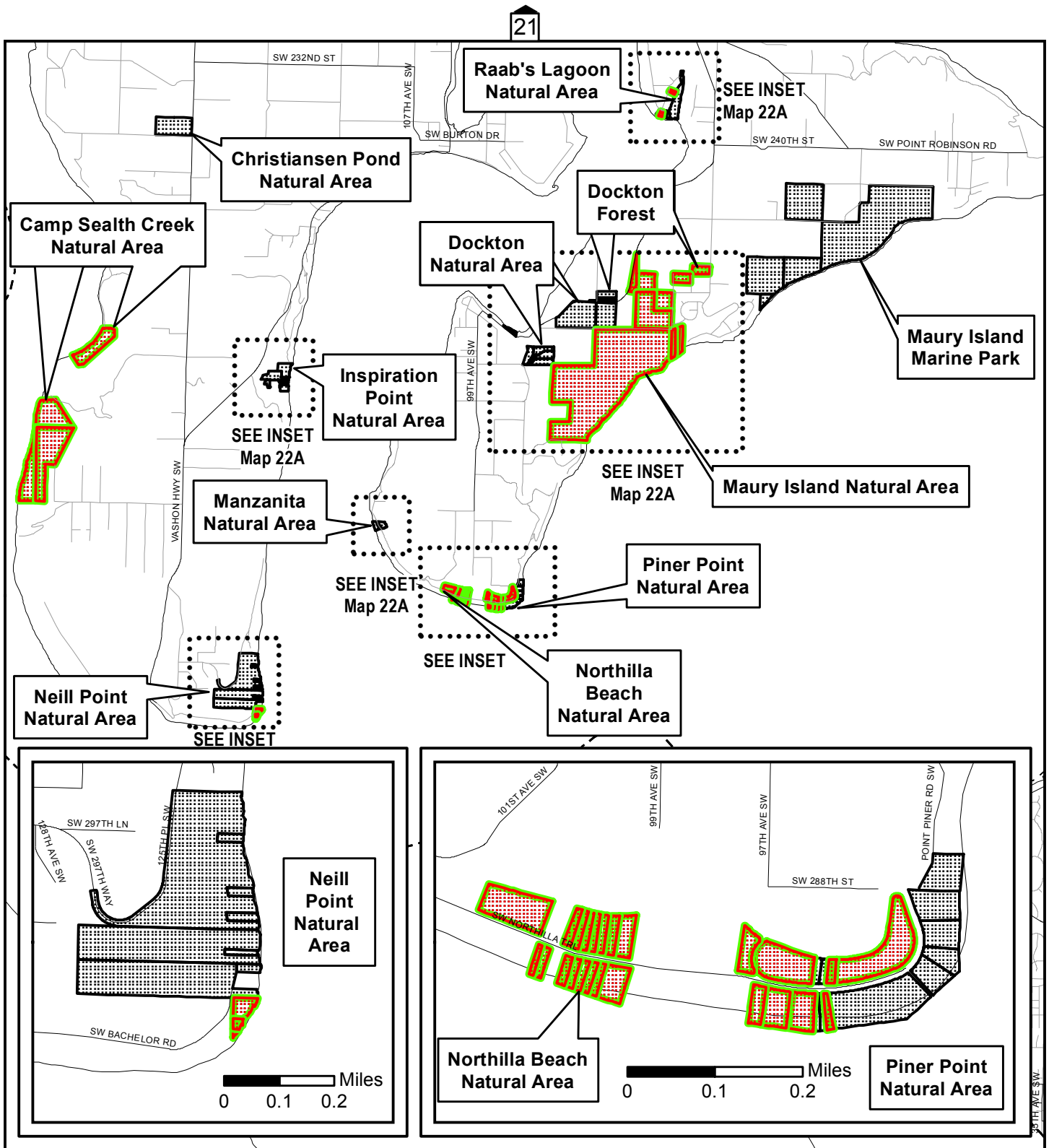


July 30, 2015

-  High Conservation Value Properties
-  Recommended Additions for 2015



The information included on this map has been compiled by King County staff from a variety of sources and is subject to change without notice. King County makes no representations of warranties, express or implied, as to the accuracy, completeness, timeliness, or rights to the use of such information. King County shall not be liable for any general, special, indirect, incidental, or consequential damages including, but not limited to, lost revenues or lost profits resulting from the use or misuse of the information contained on this map. Any sale of this map or information on this map is prohibited except by written permission of King County.






# Inventory of High Conservation Value Properties

## Map 22 - Vashon South

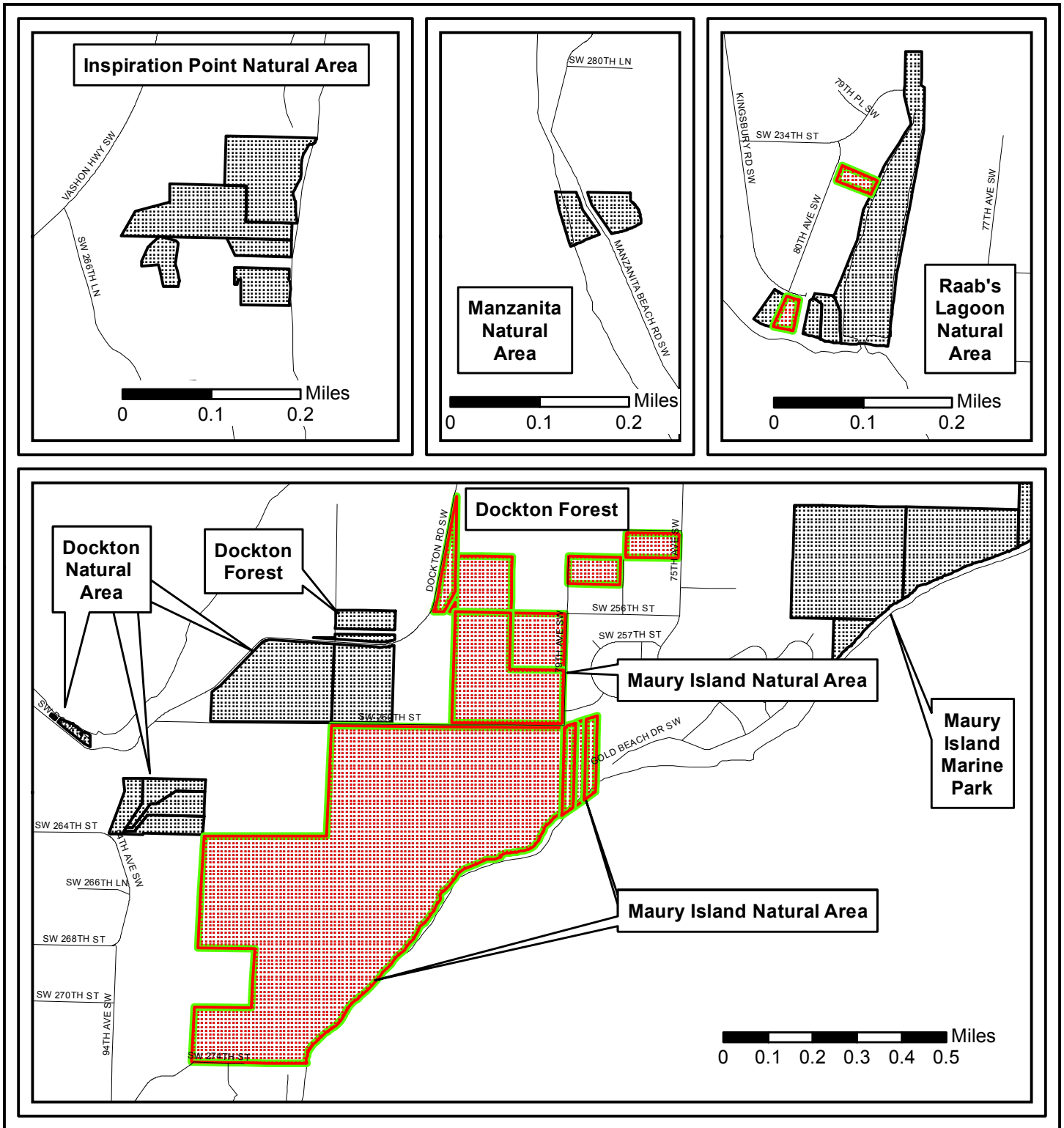


July 30, 2015

-  High Conservation Value Properties
-  Recommended Additions for 2015



The information included on this map has been compiled by King County staff from a variety of sources and is subject to change without notice. King County makes no representations of warranties, express or implied, as to the accuracy, completeness, timeliness, or rights to the use of such information. King County shall not be liable for any general, special, indirect, incidental, or consequential damages including, but not limited to, lost revenues or lost profits resulting from the use or misuse of the information contained on this map. Any sale of this map or information on this map is prohibited except by written permission of King County.





# Inventory of High Conservation Value Properties

## Map 22A - Vashon Insets

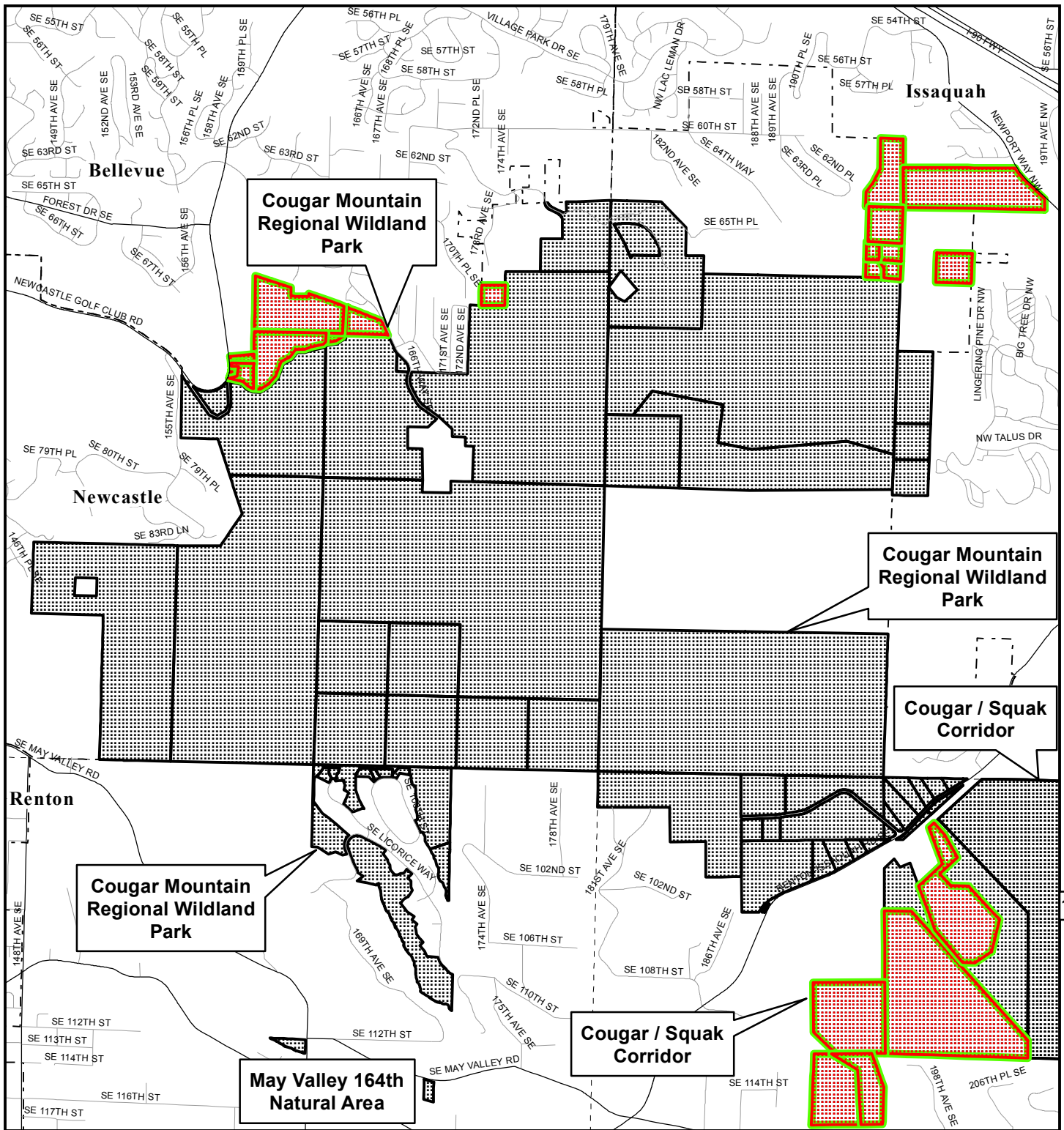


July 30, 2015

-  High Conservation Value Properties
-  Recommended Additions for 2015







The information included on this map has been compiled by King County staff from a variety of sources and is subject to change without notice. King County makes no representations of warranties, express or implied, as to the accuracy, completeness, timeliness, or rights to the use of such information. King County shall not be liable for any general, special, indirect, incidental, or consequential damages including, but not limited to, lost revenues or lost profits resulting from the use or misuse of the information contained on this map. Any sale of this map or information on this map is prohibited except by written permission of King County.



# Inventory of High Conservation Value Properties

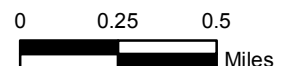
## Map 23 - Cougar Mountain

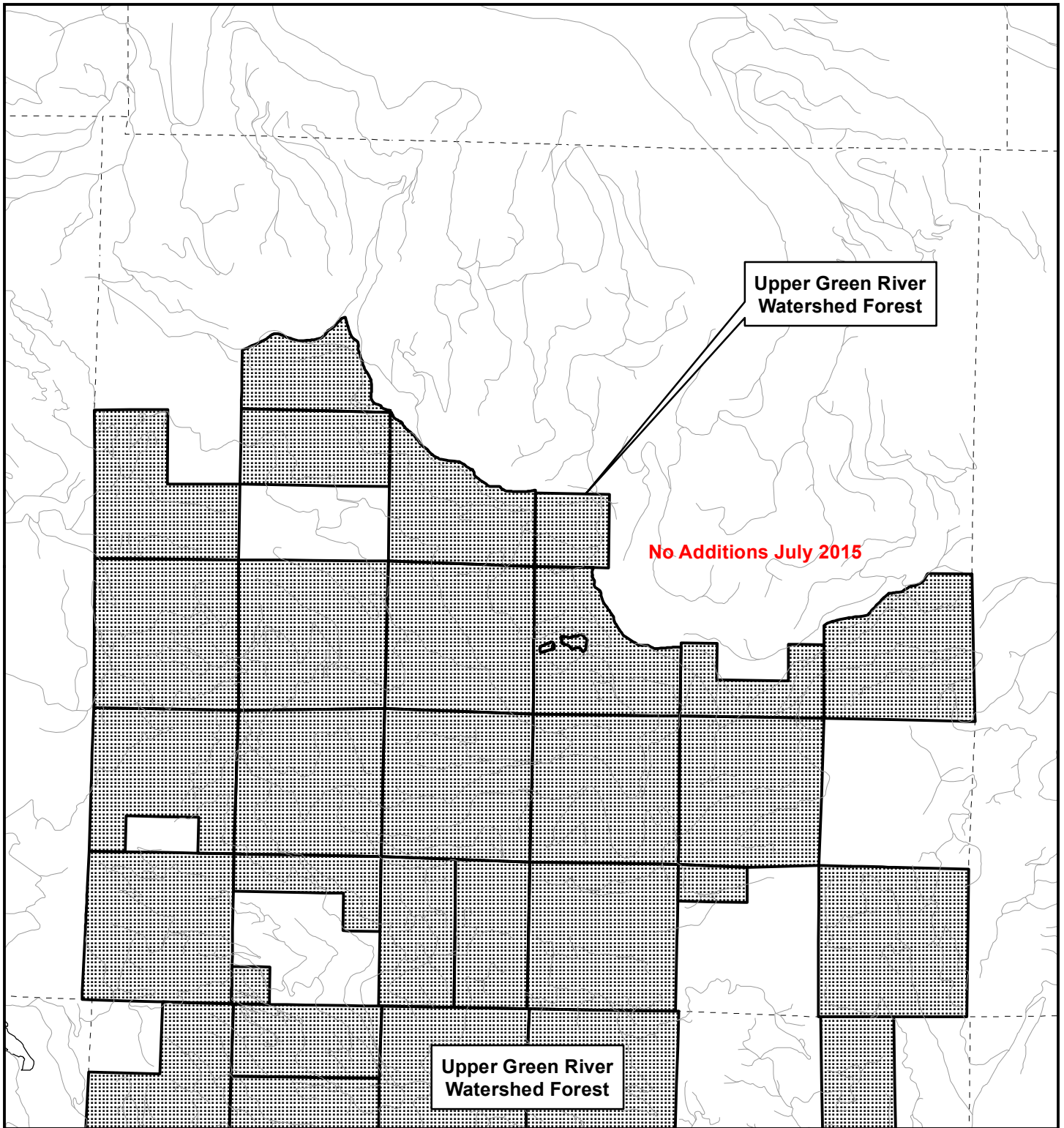
The information included on this map has been compiled by King County staff from a variety of sources and is subject to change without notice. King County makes no representations of warranties, express or implied, as to the accuracy, completeness, timeliness, or rights to the use of such information. King County shall not be liable for any general, special, indirect, incidental, or consequential damages including, but not limited to, lost revenues or lost profits resulting from the use or misuse of the information contained on this map. Any sale of this map or information on this map is prohibited except by written permission of King County.

-  High Conservation Value Properties
-  Recommended Additions for 2015
-  Cities
-  Township Lines



July 30, 2015







# Inventory of High Conservation Value Properties


## Map 24 - T21-R9



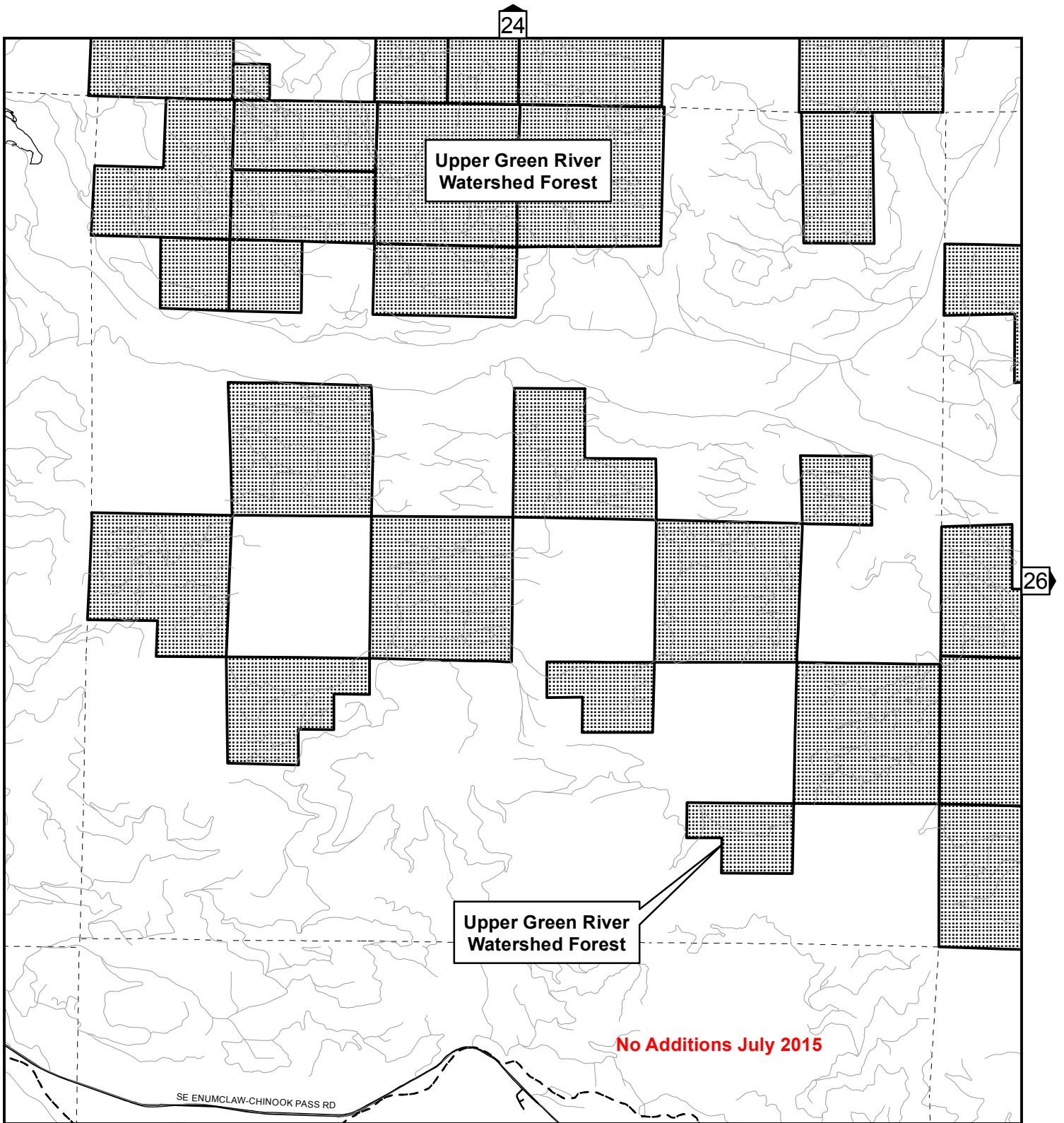
July 30, 2015

-  High Conservation Value Properties
-  Recommended Additions for 2015

----- Township Lines



The information included on this map has been compiled by King County staff from a variety of sources and is subject to change without notice. King County makes no representations of warranties, express or implied, as to the accuracy, completeness, timeliness, or rights to the use of such information. King County shall not be liable for any general, special, indirect, incidental, or consequential damages including, but not limited to, lost revenues or lost profits resulting from the use or misuse of the information contained on this map. Any sale of this map or information on this map is prohibited except by written permission of King County.







# Inventory of High Conservation Value Properties

## Map 25 - T20-R9



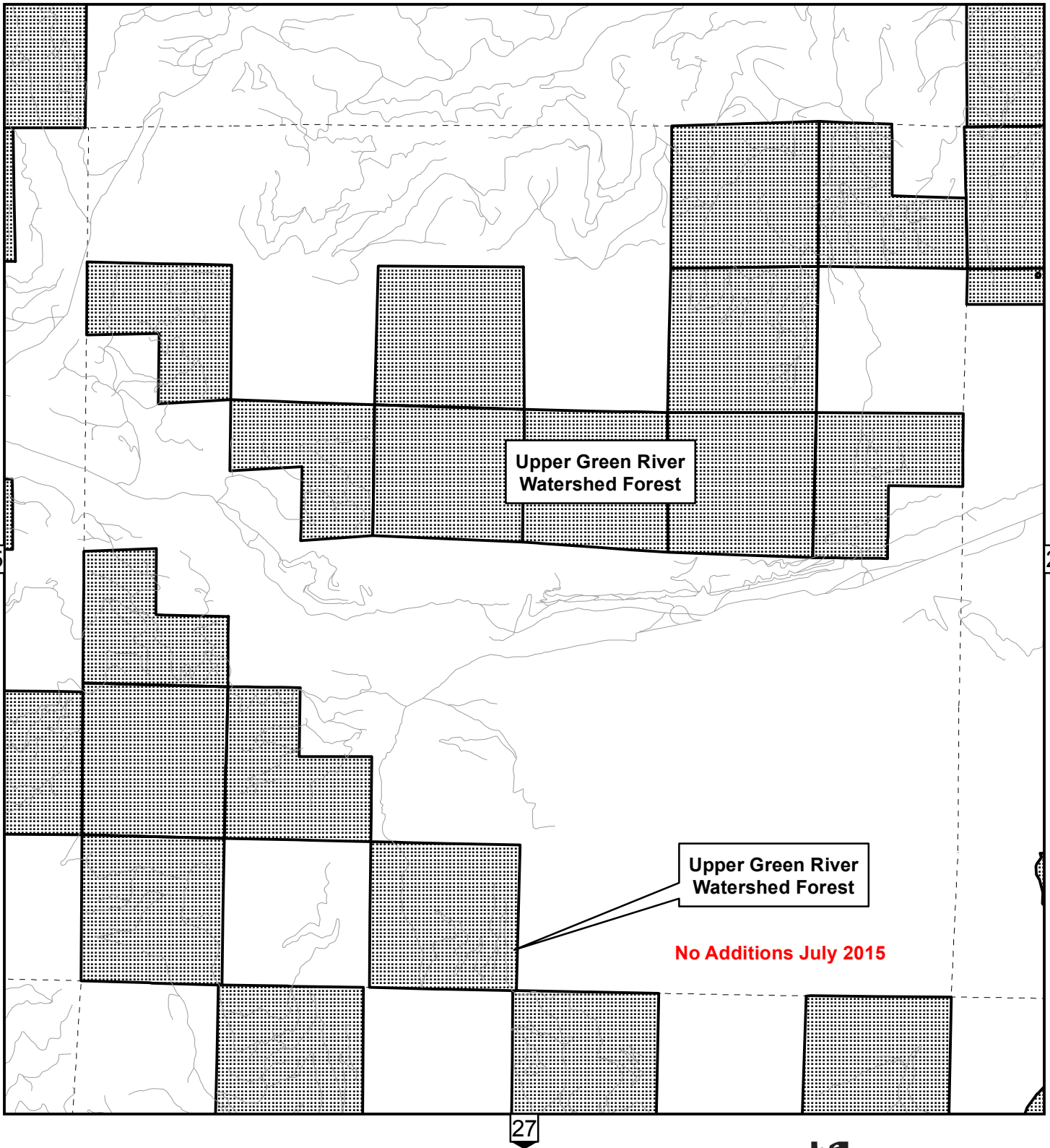
July 30, 2015

-  High Conservation Value Properties
-  Recommended Additions for 2015
-  Township Lines



The information included on this map has been compiled by King County staff from a variety of sources and is subject to change without notice. King County makes no representations of warranties, express or implied, as to the accuracy, completeness, timeliness, or rights to the use of such information. King County shall not be liable for any general, special, indirect, incidental, or consequential damages including, but not limited to, lost revenues or lost profits resulting from the use or misuse of the information contained on this map. Any sale of this map or information on this map is prohibited except by written permission of King County.









# Inventory of High Conservation Value Properties

## Map 26 - T20-R10

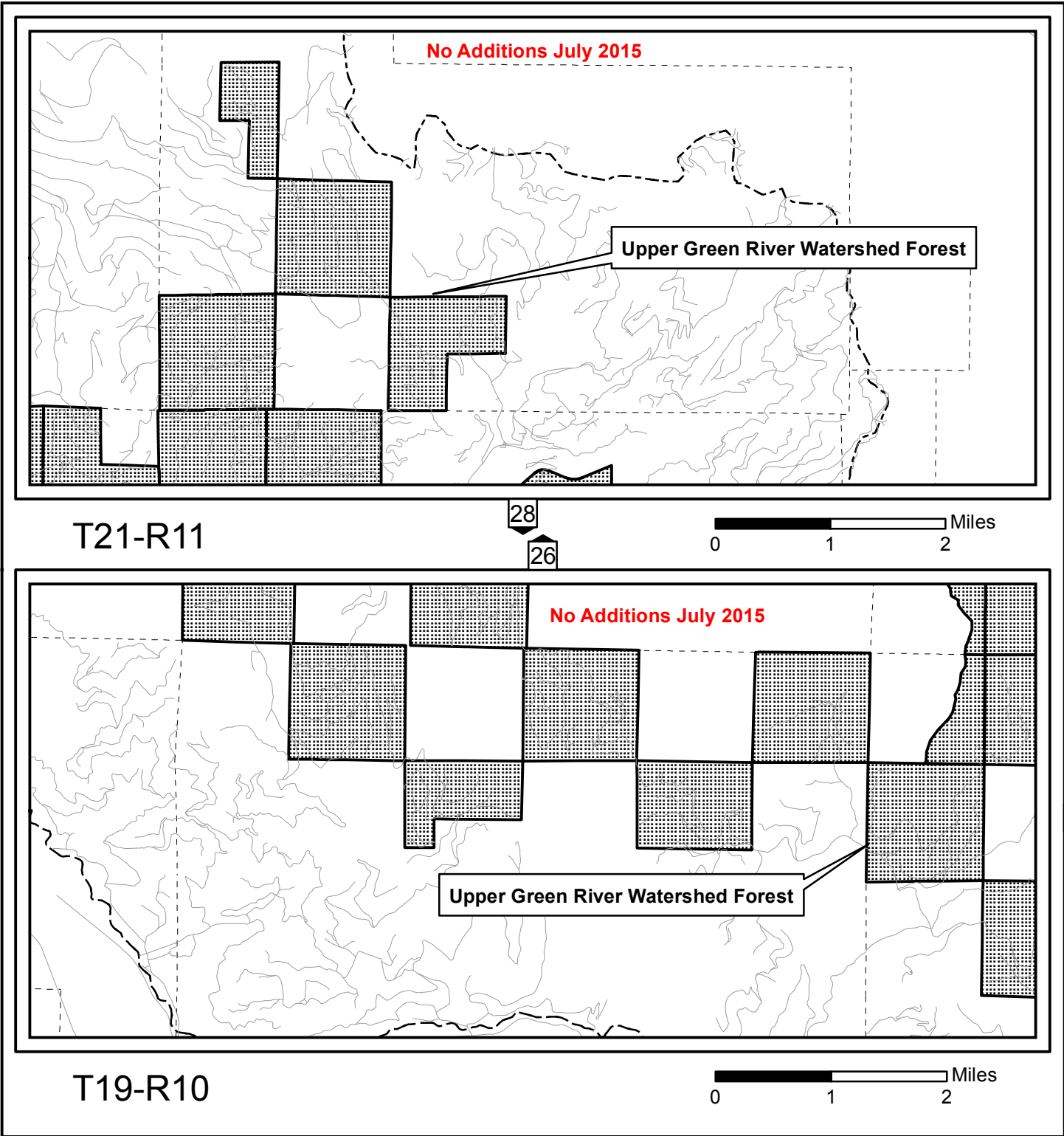


July 30, 2015

-  High Conservation Value Properties
-  Recommended Additions for 2015
-  Township Lines



The information included on this map has been compiled by King County staff from a variety of sources and is subject to change without notice. King County makes no representations of warranties, express or implied, as to the accuracy, completeness, timeliness, or rights to the use of such information. King County shall not be liable for any general, special, indirect, incidental, or consequential damages including, but not limited to, lost revenues or lost profits resulting from the use or misuse of the information contained on this map. Any sale of this map or information on this map is prohibited except by written permission of King County.






# Inventory of High Conservation Value Properties

## Map 27 - T21-R11, T19-R10

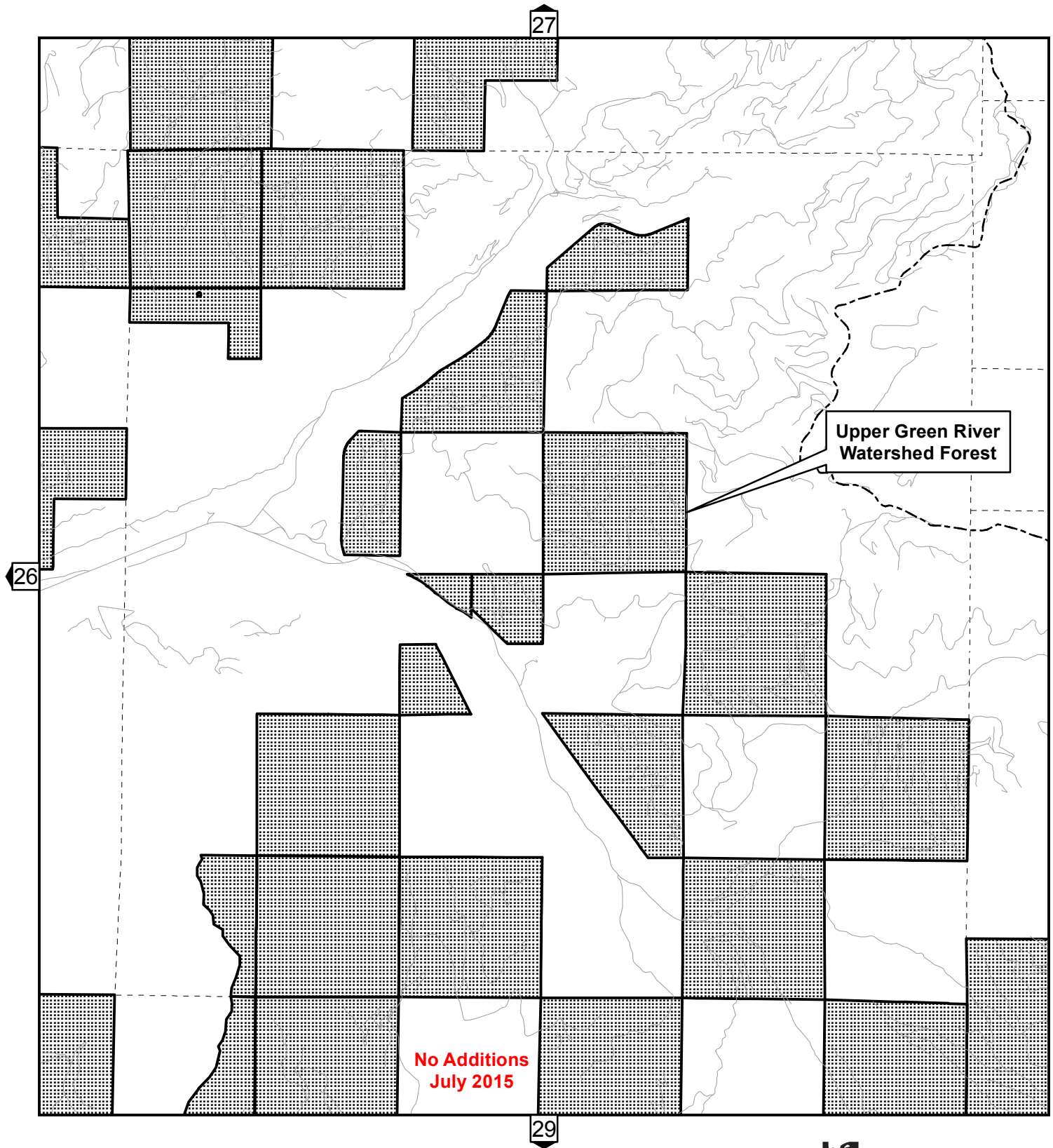


July 30, 2015



-  High Conservation Value Properties
-  Recommended Additions for 2015
-  Township Lines

The information included on this map has been compiled by King County staff from a variety of sources and is subject to change without notice. King County makes no representations of warranties, express or implied, as to the accuracy, completeness, timeliness, or rights to the use of such information. King County shall not be liable for any general, special, indirect, incidental, or consequential damages including, but not limited to, lost revenues or lost profits resulting from the use or misuse of the information contained on this map. Any sale of this map or information on this map is prohibited except by written permission of King County.







# Inventory of High Conservation Value Properties

## Map 28 - T20-R11

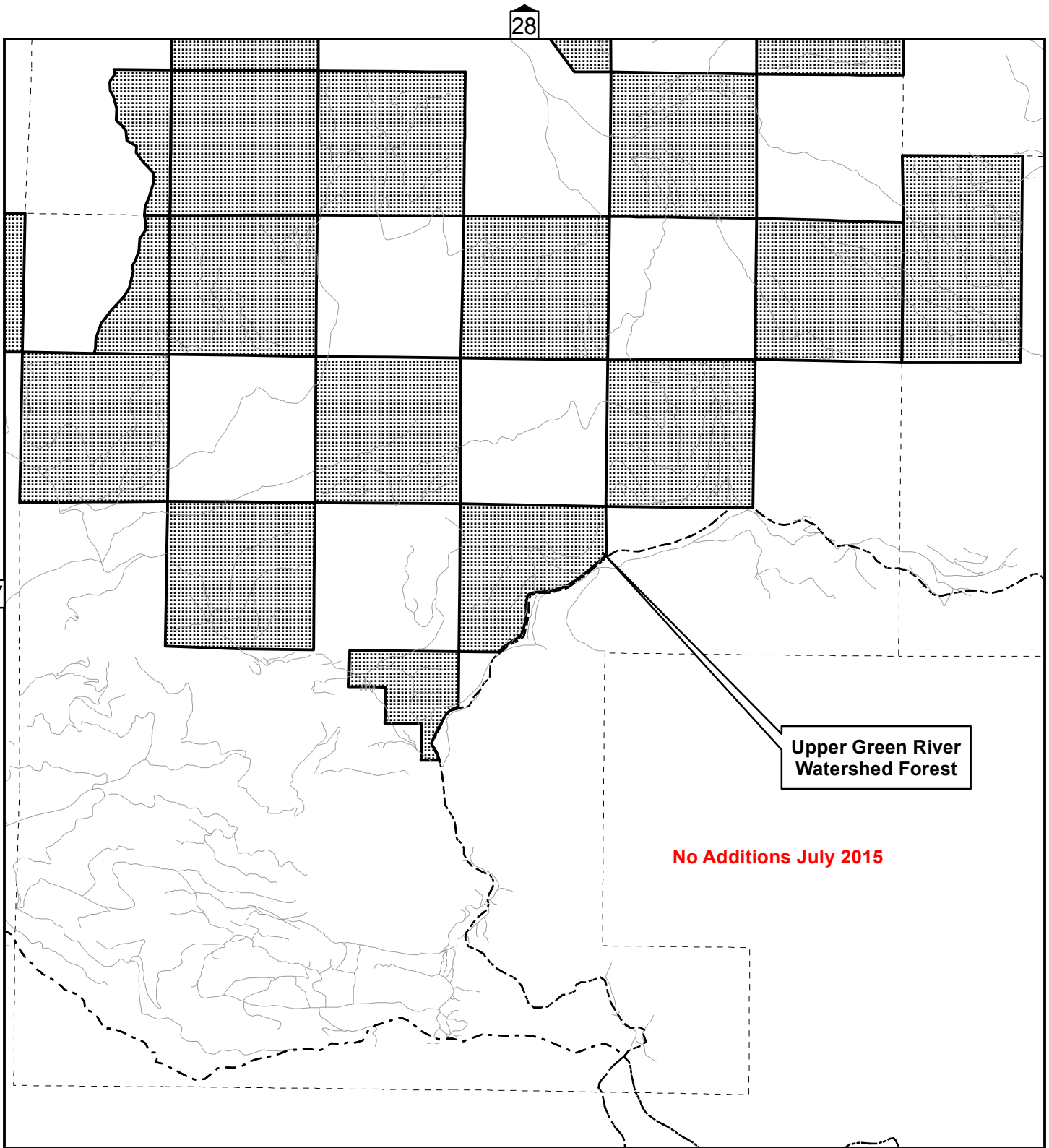


July 30, 2015

-  High Conservation Value Properties
-  Recommended Additions for 2015
-  Township Lines



The information included on this map has been compiled by King County staff from a variety of sources and is subject to change without notice. King County makes no representations of warranties, express or implied, as to the accuracy, completeness, timeliness, or rights to the use of such information. King County shall not be liable for any general, special, indirect, incidental, or consequential damages including, but not limited to, lost revenues or lost profits resulting from the use or misuse of the information contained on this map. Any sale of this map or information on this map is prohibited except by written permission of King County.






# Inventory of High Conservation Value Properties

## Map 29- T19-R11



July 30, 2015

The information included on this map has been compiled by King County staff from a variety of sources and is subject to change without notice. King County makes no representations of warranties, express or implied, as to the accuracy, completeness, timeliness, or rights to the use of such information. King County shall not be liable for any general, special, indirect, incidental, or consequential damages including, but not limited to, lost revenues or lost profits resulting from the use or misuse of the information contained on this map. Any sale of this map or information on this map is prohibited except by written permission of King County.

-  High Conservation Value Properties
-  Recommended Additions for 2015
-  Township Lines

