




Levy Grant Recommendations

Open Space – River Corridors



King County

PARKS

Your Big Backyard

Open Space River Corridors

Program Overview

Goal: to deliver projects that help restore the natural functions of rivers and the benefits they provide to our communities, including:

- Providing or restoring public access to the water
- Improving the ecological functions of a waterbody
- Increasing public awareness of river corridors as valuable natural resources

Awards of up to \$1M per project including:

- Land Acquisition
- Capital Projects (Feasibility, Design, Preconstruction, Construction)
- Outreach and education related to project





Open Space River Corridors

14 Projects

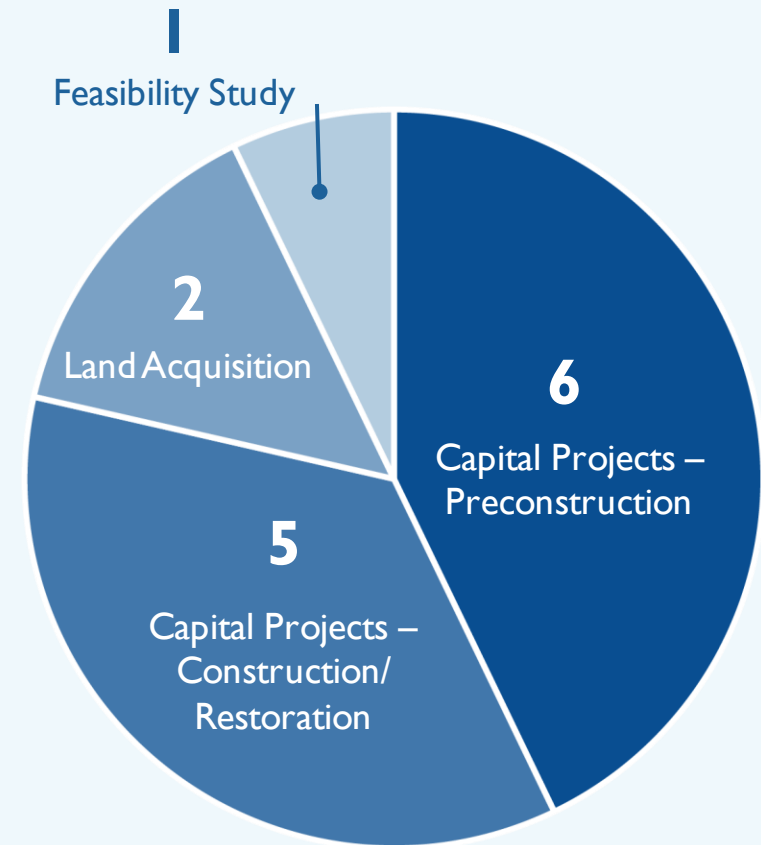
\$5M in Grants

2022 Award Recommendations

Awards by Eligible Organization Type

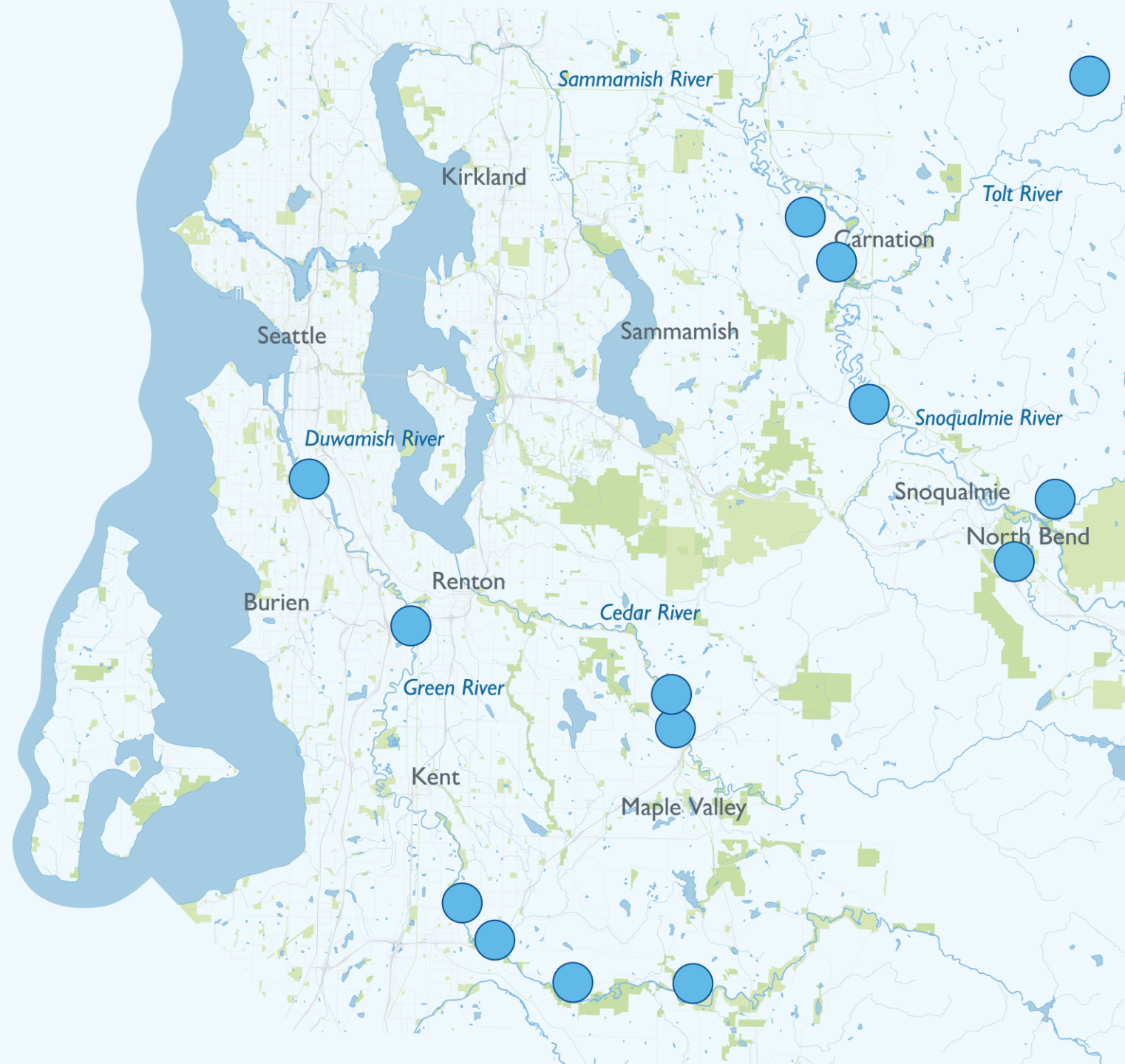
Organization Type	Number of Awards	Award Amount
King County		\$2,385,600
City		\$2,250,000
Tribe		\$250,992
Non-profit		\$156,255
Total	14	\$5,042,847

Awards by Project Type



2022 Award Recommendations – Locations

Council District	Number of Awards	Award Amount
3	6	\$2,300,992
5	1	\$250,000
7	1	\$156,255
8	1	\$200,000
9	5	\$2,135,600
Total	14	\$5,042,847





Open Space – River Corridors

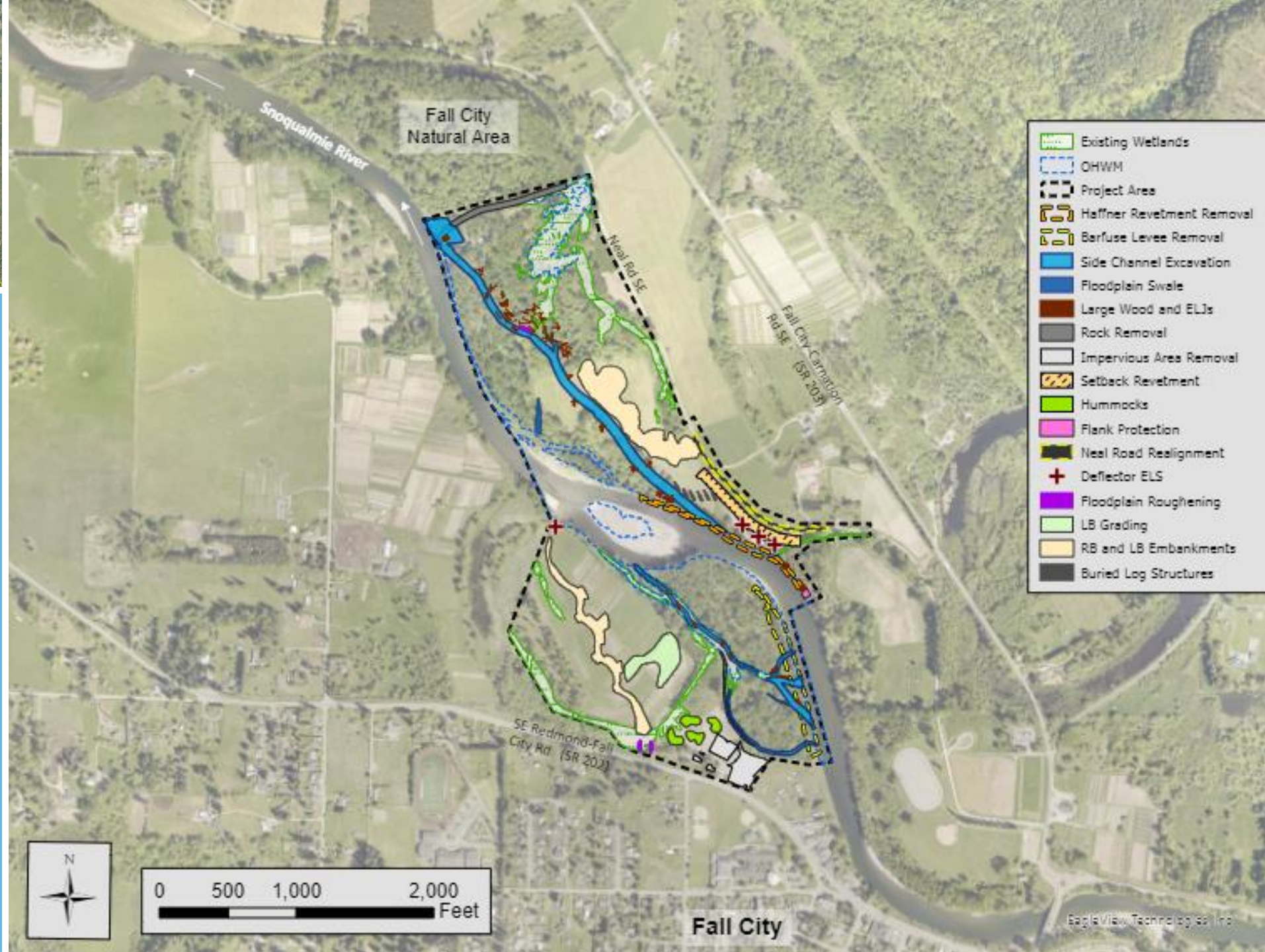
Organization Name	Project Name	Recommended Award	District
City of Tukwila	Nelsen Side Channel	\$250,000	5
King County – Water and Land Resources	Auburn Narrows Restoration Design	\$300,000	9
King County – Water and Land Resources	Fall City Floodplain Restoration Project	\$650,000	3
King County – Water and Land Resources	Green River Riparian Restoration - Flaming Geyser	\$300,000	9
Mid-Puget Sound Fisheries Enhancement Group	Auburn Parks Green River Riparian Restoration	\$156,255	7
City of North Bend	South Fork Snoqualmie River Levee Setback	\$800,000	3
King County – Water and Land Resources	Cedar River Habitat Restoration	\$135,600	9
King County – Water and Land Resources	Turley Levee Acquisition for Future Restoration	\$400,000	9
Seattle Public Utilities	Upper Royal Arch Floodplain Restoration	\$1,000,000	9
Seattle Parks and Recreation	Gateway Park North Park Development	\$200,000	8
King County – Fish Passage Assessment Program	Tolt-McDonald Fish Passage Project	\$100,000	3
King County – Parks Division	Snoqualmie River Open Space Acquisition	\$400,000	3
King County – Fish Passage Assessment Program	Chinook Bend Fish Passage Restoration	\$100,000	3
Snoqualmie Indian Tribe	North Fork Tolt Corridor Assessment	\$250,992	3
		\$5,042,847	



City of Tukwila
(District 5)

Nelson Side Channel

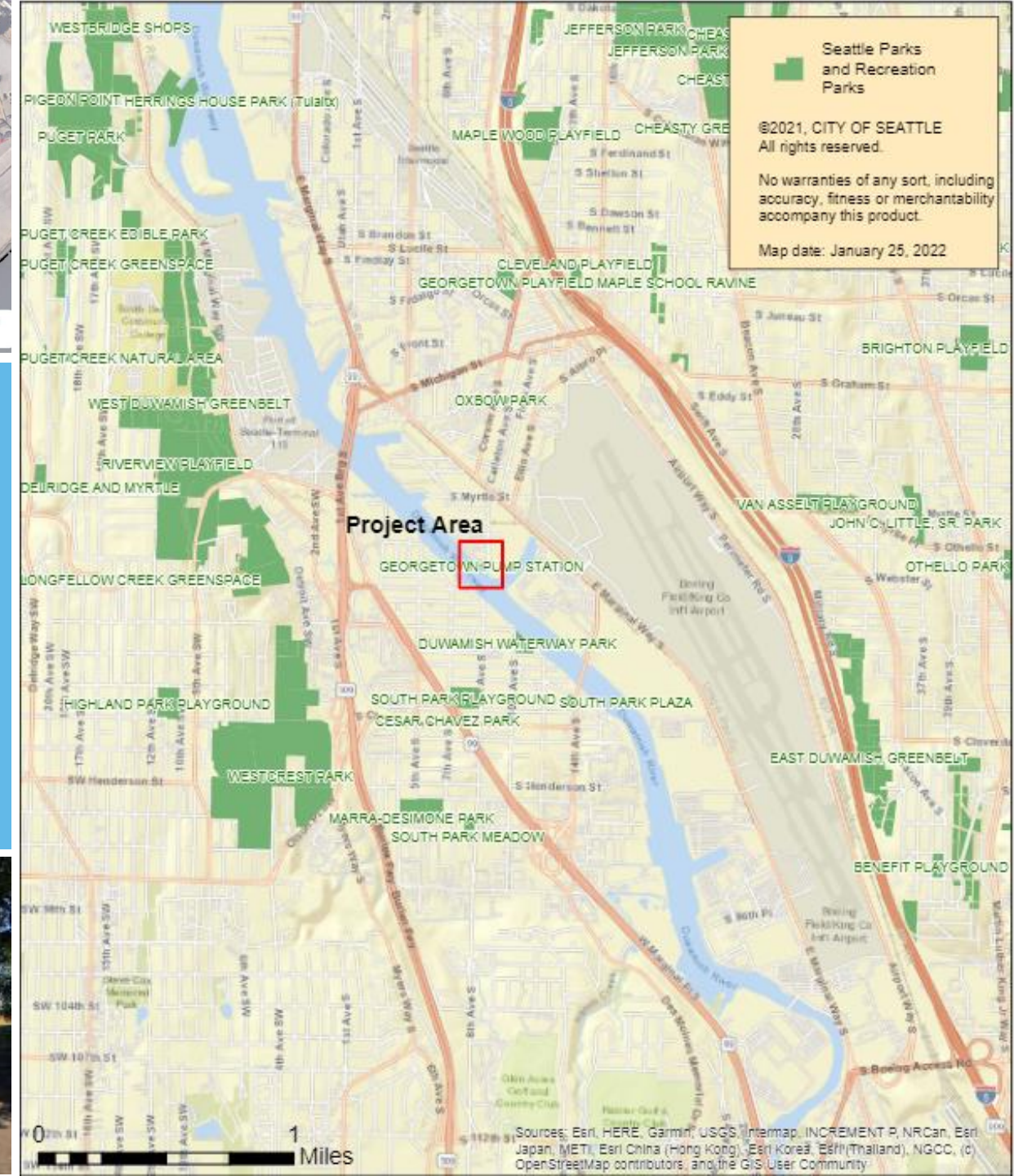
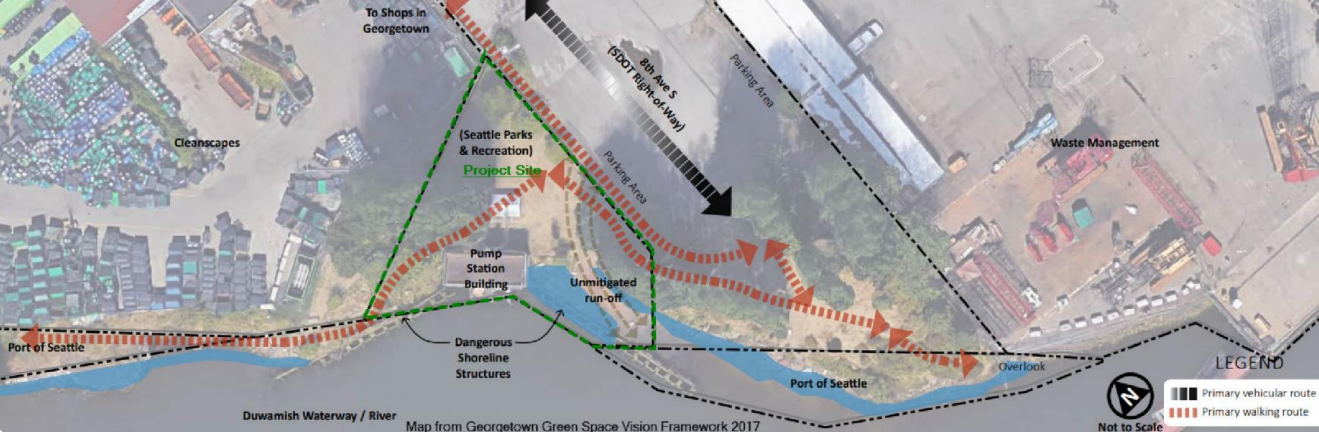
Grant: \$250,000 | Planning 2022



King County –
Water and Land
Resources Division
(District 3)

Fall City Floodplain Restoration Project

Grant: \$650,000
Construct 2022

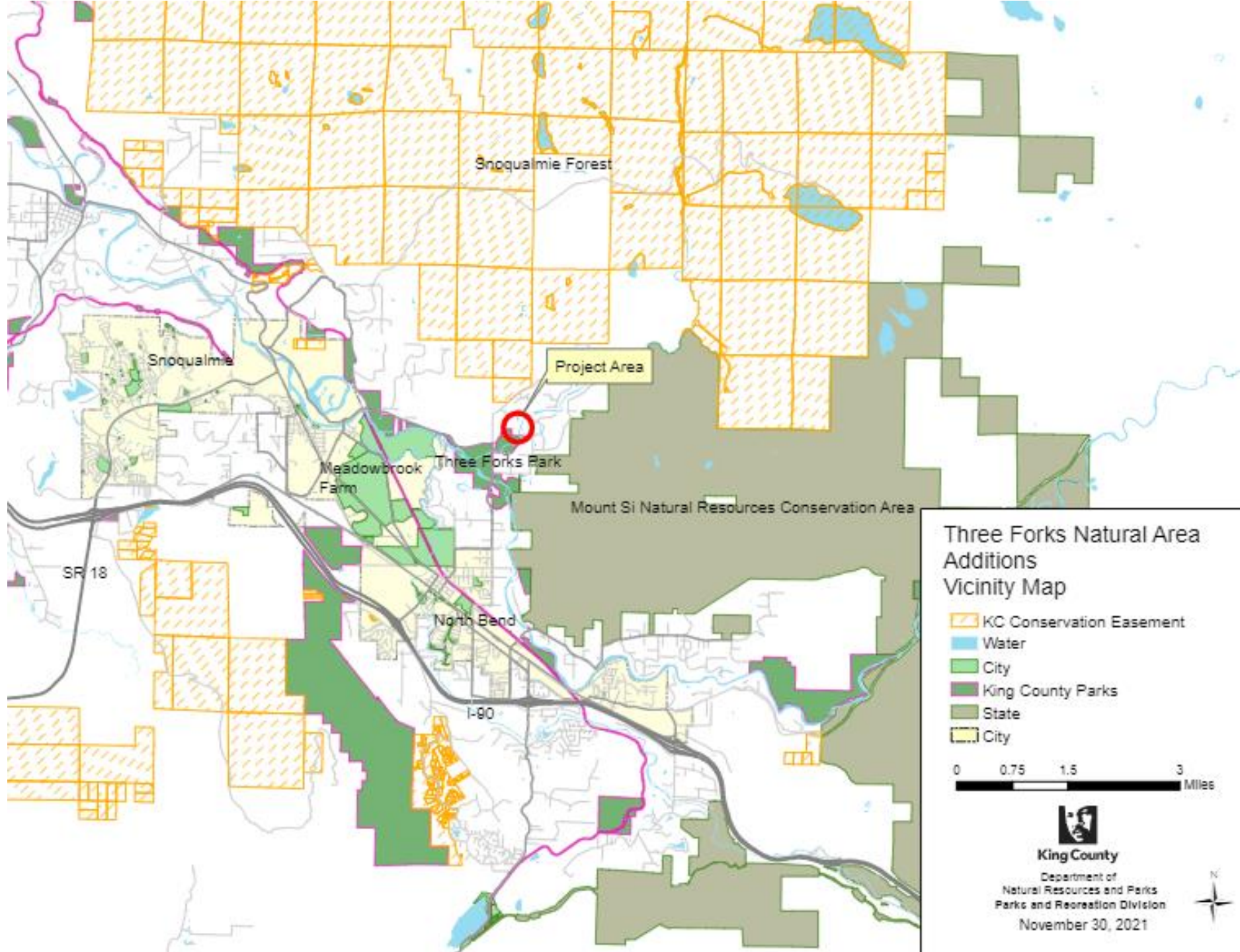
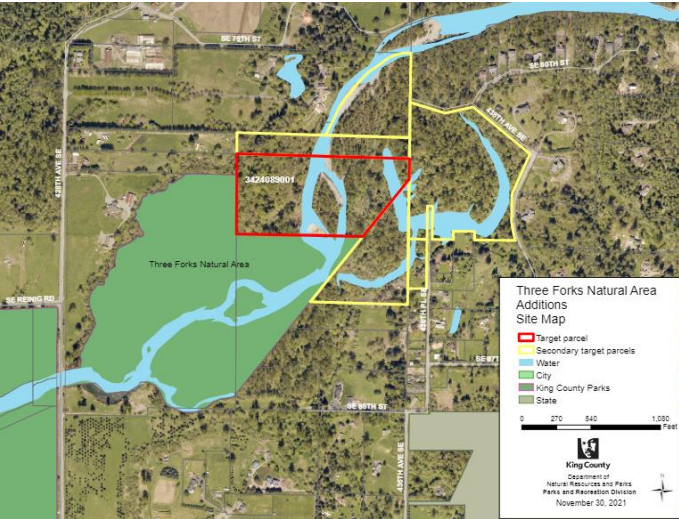


City of Seattle
(District 8)

Gateway Park North Park Development







Grant: \$200,000 | Planning 2022






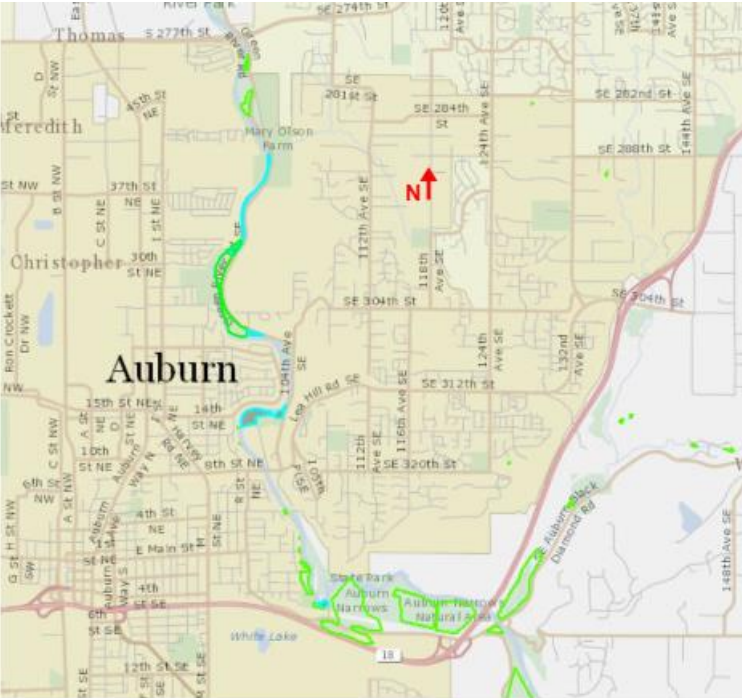

 King County Parks
 (District 3)
**Snoqualmie
 River Open
 Space
 Acquisition**
 Grant: \$400,000
 Acquire 2023

**Three Forks Natural Area
 Additions
 Vicinity Map**

-  KC Conservation Easement
-  Water
-  City
-  King County Parks
-  State
-  City

0 0.75 1.5 3 Miles


King County
 Department of
 Natural Resources and Parks
 Parks and Recreation Division
 November 30, 2021



Map Overview: Proposed sites in blue, existing restoration in green



Legend

Revegetation Project Data

Riparian Sun Map

- Critical
- High
- Medium
- Low

104th Ave Park, Parcels #3339400855 and #3339400690



Legend

Revegetation Project Data

Riparian Sun Map

- Critical
- High
- Medium
- Low

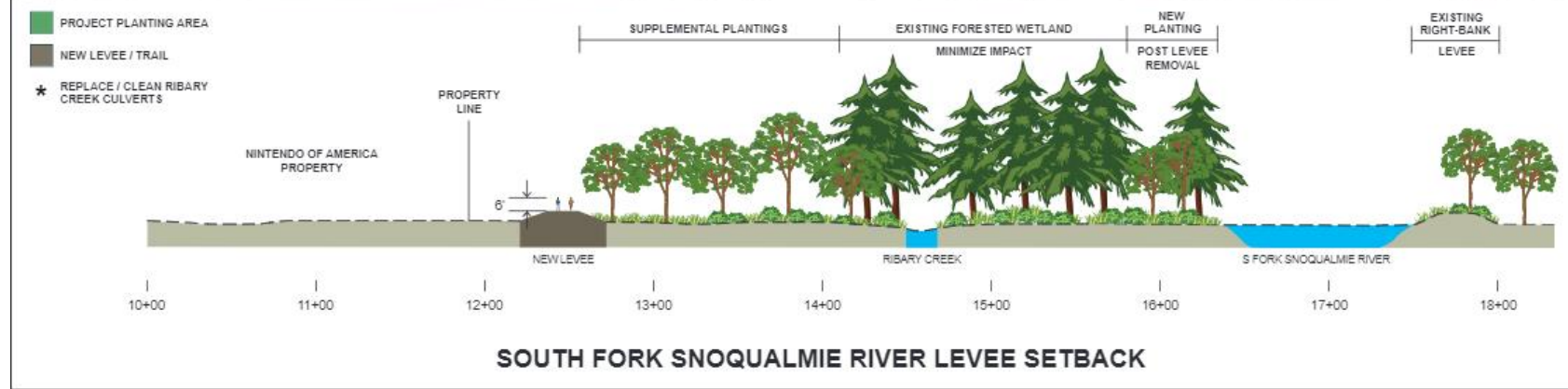
Mid-Puget Sound Fisheries Enhancement Group (District 7)

Auburn Parks Green River Restoration

Grant: \$156,255
Construct 2022



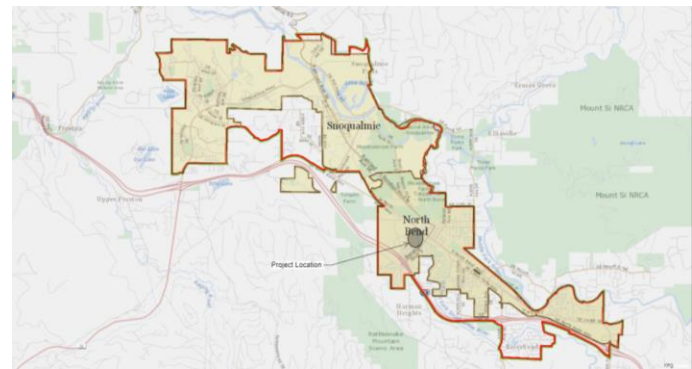
Ribary Creek, Looking North, approximately midway

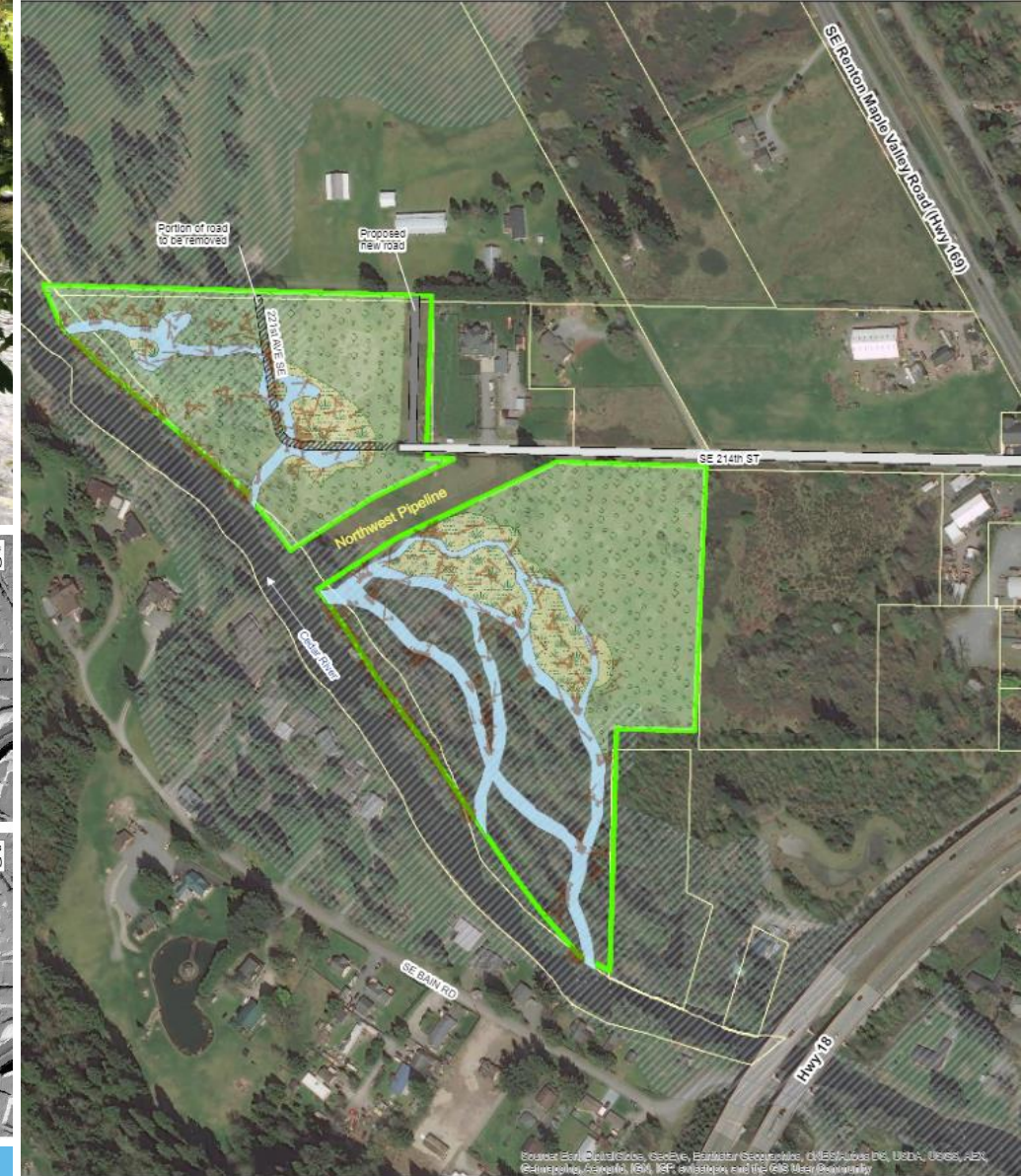


City of North Bend
(District 3)

South Fork Snoqualmie River Levee Setback

Grant: \$800,000 | Design 2023

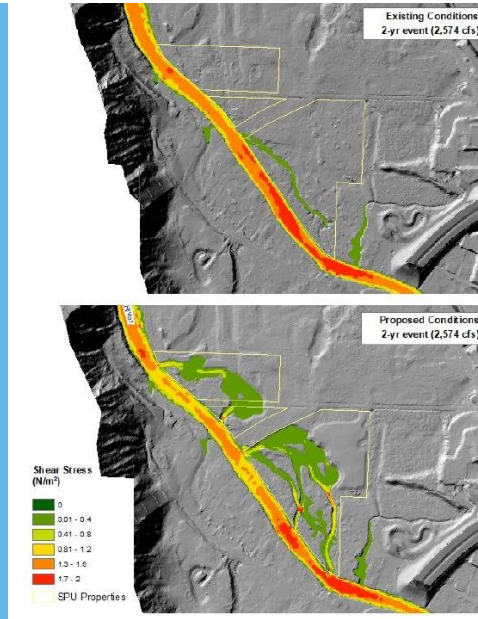




Seattle Public Utilities
(District 9)

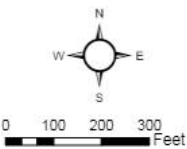
Upper Royal Arch Floodplain Restoration

Grant: \$1,000,000 | Construct 2023



Legend

- Seattle Public Utilities Properties (exterior boundaries)
- Parcel Boundaries (from King County GIS)
- FEMA Flood Boundary
- New off-channel habitat
- Revegetation areas
- New wetlands
- Large wood for habitat



Questions?



King County

PARKS

Your Big Backyard