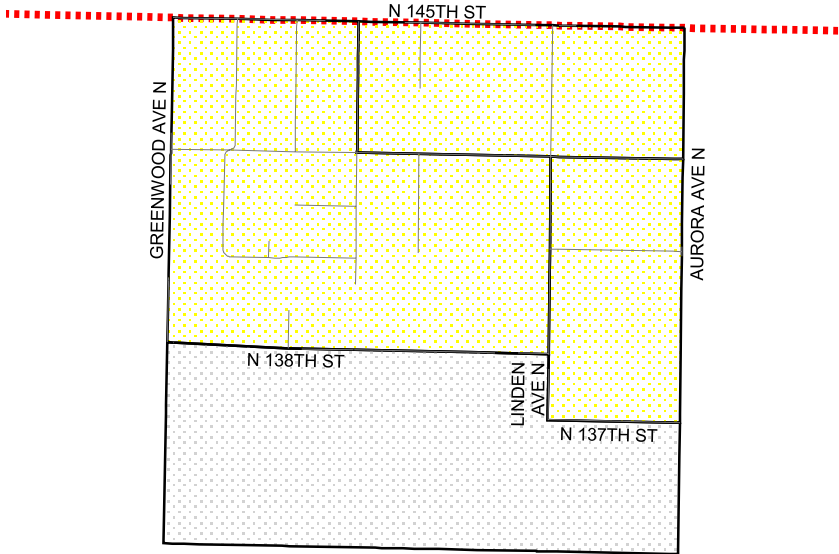







# 2006 PRECINCT ALTERATIONS



| Code | Precinct Name | LG | CG | CC |
|------|---------------|----|----|----|
| 2218 | SEA 46-2218   | 46 | 1  | 1  |
| 2218 | SEA 46-2218   | 46 | 1  | 1  |
| 2794 | SEA 46-2794*  | 46 | 1  | 1  |
| 2217 | SEA 46-2217   | 46 | 1  | 1  |

-  Legislative District Boundaries
-  Congressional District Boundaries
-  Council District Boundaries
-  New Precinct
-  Old Precinct



| Census Tract | Kroll Page | Tile | S-T-R   |
|--------------|------------|------|---------|
| 4            | 219        |      | 19-26-4 |