



**KING COUNTY**

1200 King County Courthouse  
516 Third Avenue  
Seattle, WA 98104

**Signature Report**

**April 13, 2010**

**Ordinance 16802**

**Proposed No. 2010-0194.1**

**Sponsors Lambert**

1           AN ORDINANCE adopting the revision of voting precincts  
2           of King County for the year 2010.

3           BE IT ORDAINED BY THE COUNCIL OF KING COUNTY:

4           SECTION 1. Pursuant to K.C.C. 1.12.010.E. and RCW 29A.16.040, the 2010  
5   revisions and alterations to the King County voting precincts as contained in the

6 attachments to this ordinance are adopted and shall constitute an amendment to the  
7 official list of county voting precincts maintained by the department of elections.

8

Ordinance 16802 was introduced on 4/5/2010 and passed by the Metropolitan King  
County Council on 4/12/2010, by the following vote:

Yes: 7 - Ms. Drago, Mr. Phillips, Mr. Gossett, Ms. Hague, Ms.  
Patterson, Ms. Lambert and Mr. Dunn

No: 0


Excused: 2 - Mr. von Reichbauer and Mr. Ferguson

KING COUNTY COUNCIL  
KING COUNTY, WASHINGTON




Robert W. Ferguson, Chair

ATTEST:



Anne Noris, Clerk of the Council

APPROVED this 22<sup>nd</sup> day of April, 2010..



Dow Constantine, County Executive

RECEIVED  
2010 APR 23 PM 4:07  
KING COUNTY COUNCIL  
CLERK

**Attachments:** A. 2010 Voting Precinct Alteration Summary--Council District Composite--Dated  
3/18/2010, B. 2010 Precinct Summary Report--Sorted by King County Council District--Dated  
3/18/2010, C. Precinct Maps

**2010 VOTING PRECINCT ALTERATION SUMMARY:  
 COUNCIL DISTRICT COMPOSITE**

The following is a summary of the precinct changes proposed in the 2010 Precinct Alteration Project:

Precincts altered	83
Precincts added	3
Precincts abolished	16
Net gain/loss of precincts	(-13)

Changes by Council District:

<b>Council District</b>	<b>Altered</b>	<b>Added</b>	<b>Abolished</b>
1	2	0	0
2	0	0	0
3	14	0	1
4	6	1	1
5	7	1	0
6	3	0	3
7	0	0	0
8	22	0	9
9	29	1	2

3/18/2010

## 2010 Precinct Summary Report

Sorted by King County Council District

ATTACHMENT B

16802

New Code	New Name	LEG	CONG	KCC	Old Code	Old Name	Reason Code
0654	LFP 32-0654	32	1	1	0654	LFP 32-0654	PI
0654	LFP 32-0654	32	1	1	0655	LFP 32-0655	PI
0655	LFP 32-0655	32	1	1	0655	LFP 32-0655	PI
2718	BOWOOD	5	8	3	2718	BOWOOD	EA
1096	GRIZZLY	5	8	3	1096	GRIZZLY	AN
0495	HAPPY VALLEY	45	8	3	0495	HAPPY VALLEY	AN09
3602	KIR 48-3602	48	1	3	1085	SILVER SPURS	AN09
0801	MIDDLE FORK	5	8	3	0801	MIDDLE FORK	AN
0825	MOUNT SI	5	8	3	0801	MIDDLE FORK	AN
0825	MOUNT SI	5	8	3	0825	MOUNT SI	AN
3407	N-B 05-3407	5	8	3	1096	GRIZZLY	AN09
3407	N-B 05-3407	5	8	3	0801	MIDDLE FORK	AN09
3407	N-B 05-3407	5	8	3	0825	MOUNT SI	AN09
3407	N-B 05-3407	5	8	3	3407	N-B 05-3407	AN09
3407	N-B 05-3407	5	8	3	2616	SNO PASS	AN09
2629	RED 48-2629	48	1	3	0946	RED 48-0946*	EA
2629	RED 48-2629	48	1	3	2629	RED 48-2629	EA
3386	SAM 05-3386	5	8	3	3386	SAM 05-3386	AN
3386	SAM 05-3386	5	8	3	1070	SHANGRI-LA	AN
2791	SAM 45-2791	45	8	3	0495	HAPPY VALLEY	AN09
2791	SAM 45-2791	45	8	3	2791	SAM 45-2791	AN09
1070	SHANGRI-LA	5	8	3	1070	SHANGRI-LA	AN
1085	SILVER SPURS	48	1	3	1085	SILVER SPURS	AN09
2616	SNO PASS	5	8	3	1096	GRIZZLY	AN
2616	SNO PASS	5	8	3	2616	SNO PASS	AN
3307	THRUSH	5	8	3	2718	BOWOOD	EA
3307	THRUSH	5	8	3	3307	THRUSH	EA
1334	SEA 36-1334	36	7	4	1334	SEA 36-1334	PI
1334	SEA 36-1334	36	7	4	1335	SEA 36-1335	PI
1335	SEA 36-1335	36	7	4	1335	SEA 36-1335	PI
1335	SEA 36-1335	36	7	4	1337	SEA 36-1337*	PI
1335	SEA 36-1335	36	7	4	1338	SEA 36-1338	PI
1338	SEA 36-1338	36	7	4	1334	SEA 36-1334	PI
1338	SEA 36-1338	36	7	4	1337	SEA 36-1337*	PI
1338	SEA 36-1338	36	7	4	1338	SEA 36-1338	PI
1801	SEA 36-1801	36	7	4	1801	SEA 36-1801	PB
2795	SEA 36-2795	36	7	4	1801	SEA 36-1801	PB
2795	SEA 36-2795	36	7	4	2795	SEA 36-2795	PB
3605	SEA 36-3605	36	7	4	1801	SEA 36-1801	PB
3605	SEA 36-3605	36	7	4	2795	SEA 36-2795	PB
0392	EARLINGTON	37	7	5	0392	EARLINGTON	AN09
0479	GRANDVIEW	33	9	5	0479	GRANDVIEW	AN
0667	LANGSTON	37	7	5	0667	LANGSTON	AN09
0929	RAINIER	37	9	5	0929	RAINIER	AN09

### Reason Code Key

AN - Current Annexations

AN09 - Annexations Implemented in 2009

EA - Election Administration

PB - Precinct Balancing

PI - Public Input

\*Abolished

**2010 Precinct Summary Report**  
Sorted by King County Council District

ATTACHMENT B  
16802

New Code	New Name	LEG	CONG	KCC	Old Code	Old Name	Reason Code
0999	RNT 37-0999	37	9	5	0929	RAINIER	AN09
0999	RNT 37-0999	37	9	5	0999	RNT 37-0999	AN09
3603	RNT 37-3603	37	7	5	0392	EARLINGTON	AN09
3603	RNT 37-3603	37	7	5	0667	LANGSTON	AN09
3606	TUK 33-3606	33	9	5	0479	GRANDVIEW	AN
0227	BEL 48-0227	48	8	6	0227	BEL 48-0227	EA
0227	BEL 48-0227	48	8	6	2715	BEL 48-2715	EA
0227	BEL 48-0227	48	8	6	2958	BEL 48-2958*	EA
2715	BEL 48-2715	48	8	6	2557	BEL 48-2557*	EA
2715	BEL 48-2715	48	8	6	2715	BEL 48-2715	EA
3109	KIR 45-3109	45	1	6	2930	KIR 45-2930*	EA
3109	KIR 45-3109	45	1	6	3109	KIR 45-3109	EA
0231	BERNICE	11	7	8	0231	BERNICE	AN
0231	BERNICE	11	7	8	0234	BEVERLY*	AN
0231	BERNICE	11	7	8	1135	SYLVAN	AN
0033	BUR 11-0033	11	7	8	0033	ARBOR LAKE	AN
0033	BUR 11-0033	11	7	8	0567	JUNIPER*	AN
0701	BUR 11-0701	11	7	8	0722	MARGARET*	AN
0701	BUR 11-0701	11	7	8	0701	MCCAULEY	AN
0701	BUR 11-0701	11	7	8	2411	ROSEBURG*	AN
0705	BUR 11-0705	11	7	8	0471	GLENDALE	AN
0705	BUR 11-0705	11	7	8	0568	JUTLAND	AN
0705	BUR 11-0705	11	7	8	0722	MARGARET*	AN
0705	BUR 11-0705	11	7	8	0705	MCKINLEY	AN
0705	BUR 11-0705	11	7	8	0744	MEATH*	AN
0805	BUR 11-0805	11	7	8	0744	MEATH*	AN
0805	BUR 11-0805	11	7	8	0805	MILITARY ROAD	AN
0818	BUR 11-0818	11	7	8	0722	MARGARET*	AN
0818	BUR 11-0818	11	7	8	0818	MONTEREY	AN
0818	BUR 11-0818	11	7	8	1100	SO-HI*	AN
0900	BUR 11-0900	11	7	8	0900	PATRICIA	AN
0900	BUR 11-0900	11	7	8	0913	PLATO	AN
0913	BUR 11-0913	11	7	8	0231	BERNICE	AN
0913	BUR 11-0913	11	7	8	0913	PLATO	AN
1189	BUR 11-1189	11	7	8	2411	ROSEBURG*	AN
1189	BUR 11-1189	11	7	8	1189	VICTORY	AN
0485	BUR 34-0485	34	7	8	0426	EVERGREEN	AN
0485	BUR 34-0485	34	7	8	0485	GREENE	AN
0485	BUR 34-0485	34	7	8	1231	WYNONA	AN
1047	BUR 34-1047	34	7	8	0230	BERNADETTE*	AN
1047	BUR 34-1047	34	7	8	1047	SALMON CREEK	AN
1064	BUR 34-1064	34	7	8	0032	AQUAVIEW*	AN
1064	BUR 34-1064	34	7	8	1064	BUR 34-1064	AN
0426	EVERGREEN	34	7	8	0426	EVERGREEN	AN
0426	EVERGREEN	34	7	8	1231	WYNONA	AN

**Reason Code Key**






- AN - Current Annexations
- AN09 - Annexations Implemented in 2009
- EA - Election Administration
- PB - Precinct Balancing
- PI - Public Input

\*Abolished

# 16802

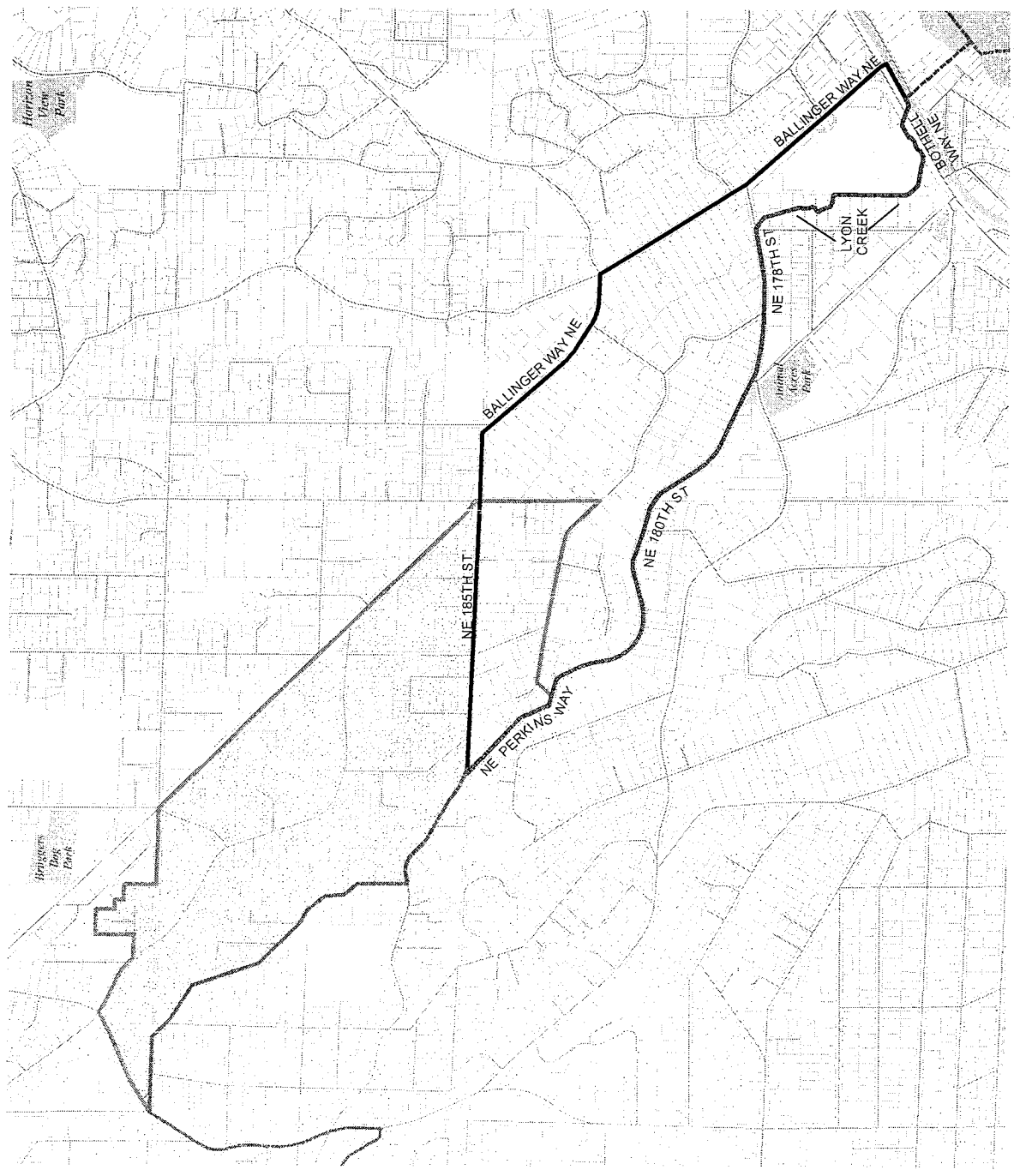
## 2010 Precinct Alterations

Code	Precinct Name	LG	CG	CC	JU
0654	LFP 32-0654	32	1	1	SH
0654	LFP 32-0654	32	1	1	SH
0655	LFP 32-0655	32	1	1	SH

 Legislative District Boundaries  
 Congressional District Boundaries  
 Council District Boundaries  
 New Precinct  
 Old Precinct(s)



Census Tract	Kroll Page	S-T-R
021400	211	04-26-04



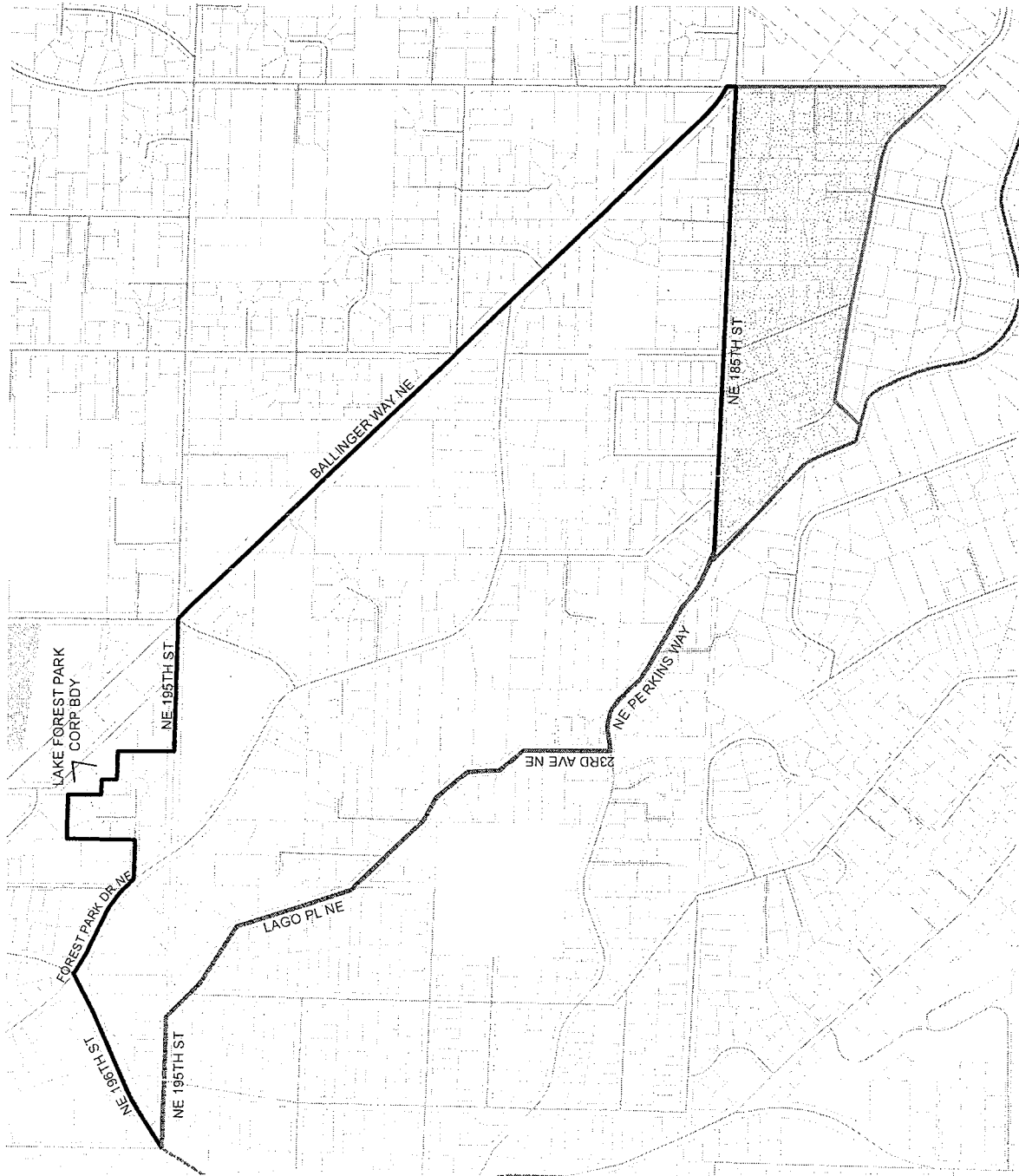
# 2010 Precinct Alterations

Code	Precinct Name	LG	CG	CC	JU
0655	LFP 32-0655	32	1	1	SH
0655	LFP 32-0655	32	1	1	SH

- Legislative District Boundaries
- Congressional District Boundaries
- Council District Boundaries
- New Precinct
- Old Precinct(s)

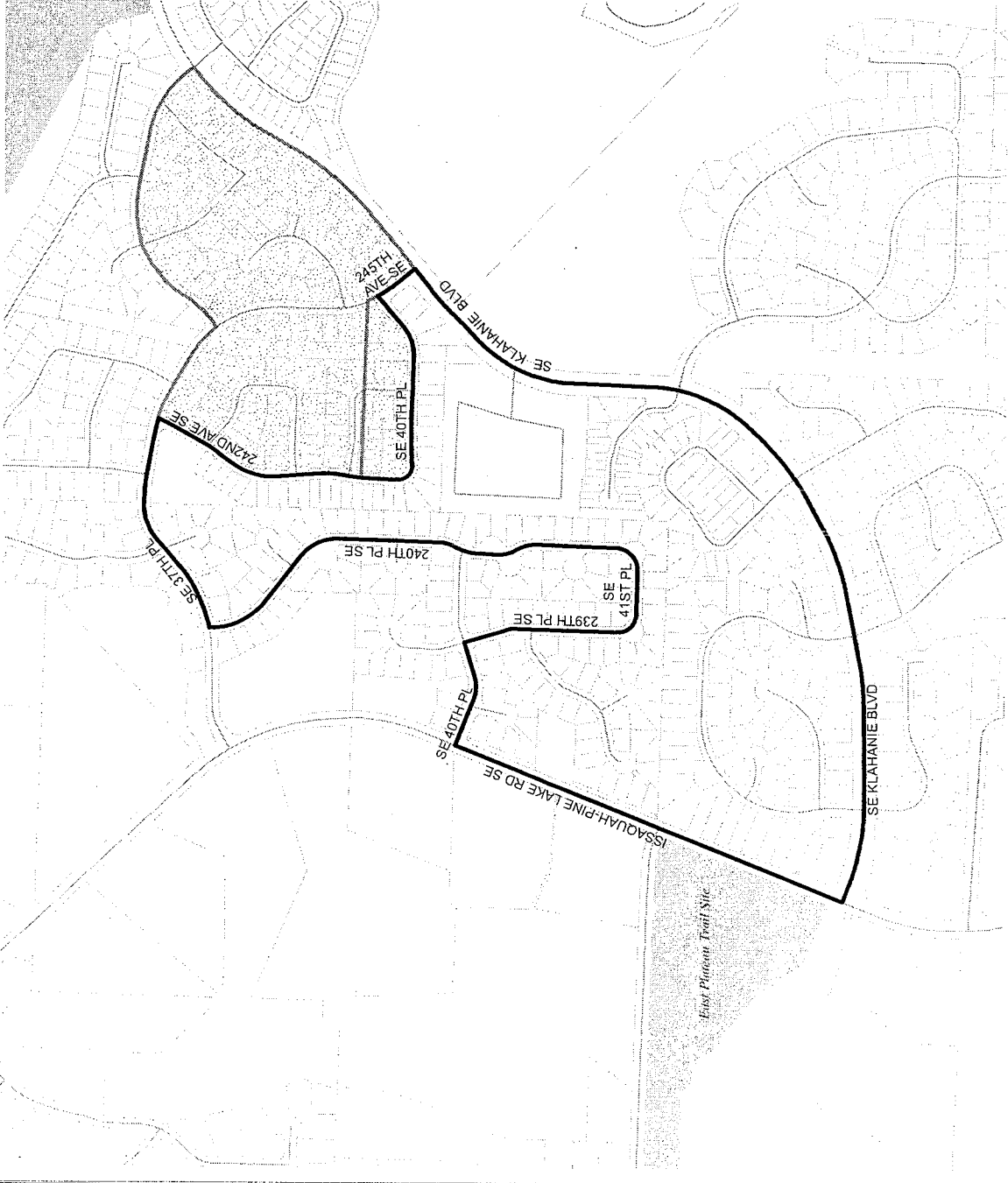


Census Tract	Kroll Page	S-T-R
020402	204	04-26-04



# 2010 Precinct Alterations

Code	Precinct Name	LG	CG	CC	JU
2718	BOWOOD	5	8	3	NE
2718	BOWOOD	5	8	3	NE



- Legislative District Boundaries
- Congressional District Boundaries
- Council District Boundaries
- New Precinct
- Old Precinct(s)



Census Tract	Kroll Page	S-T-R
032211	578	15-24-06



# 2010 Precinct Alterations

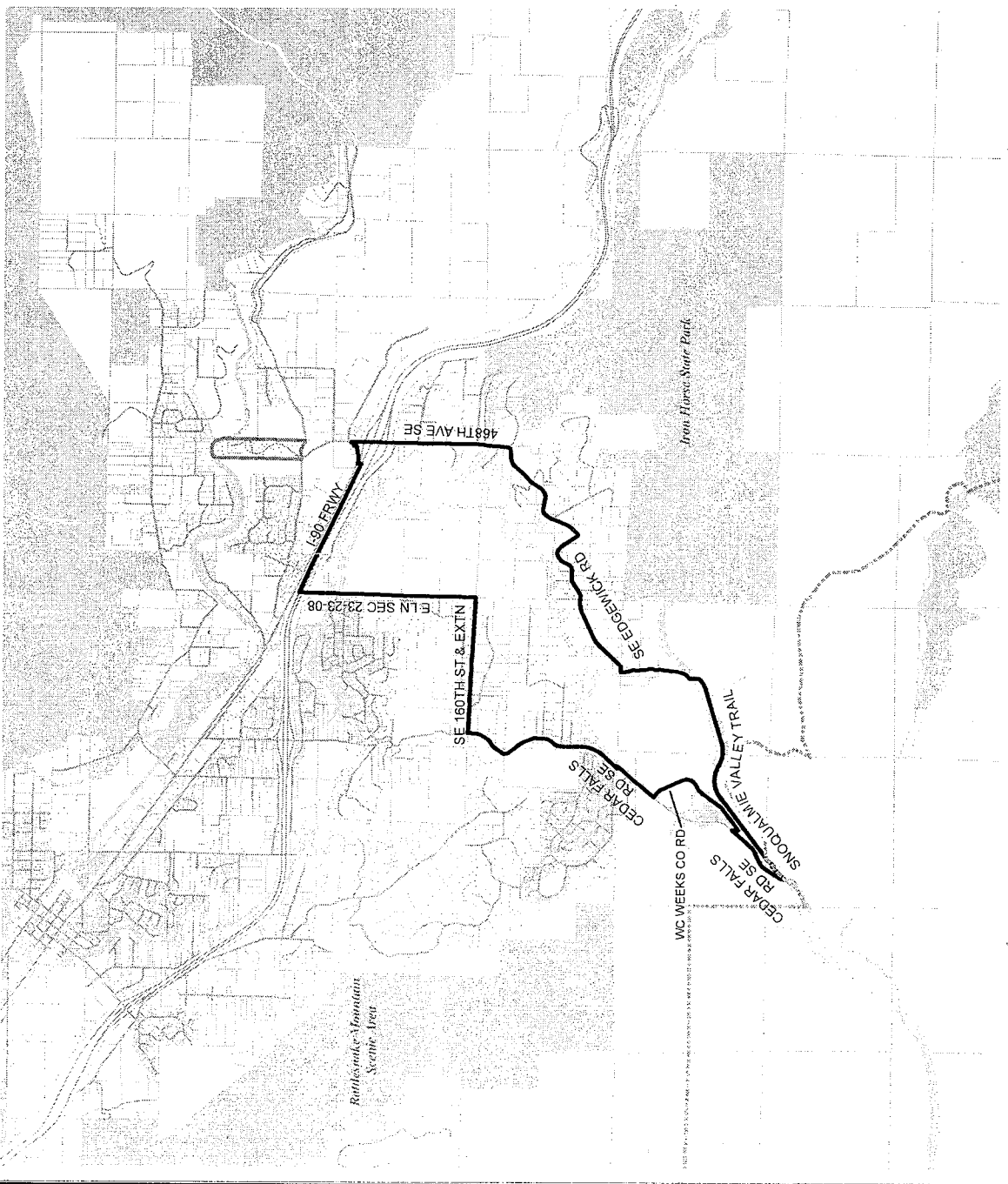
Code	Precinct Name	LG	CG	CC	JU
1096	GRIZZLY	5	8	3	NE
1096	GRIZZLY	5	8	3	NE

Legislative District Boundaries  
 Congressional District Boundaries  
 Council District Boundaries

New Precinct  
 Old Precinct(s)



Census Tract	Kroll Page	S-T-R
032702	B41	24-23-08

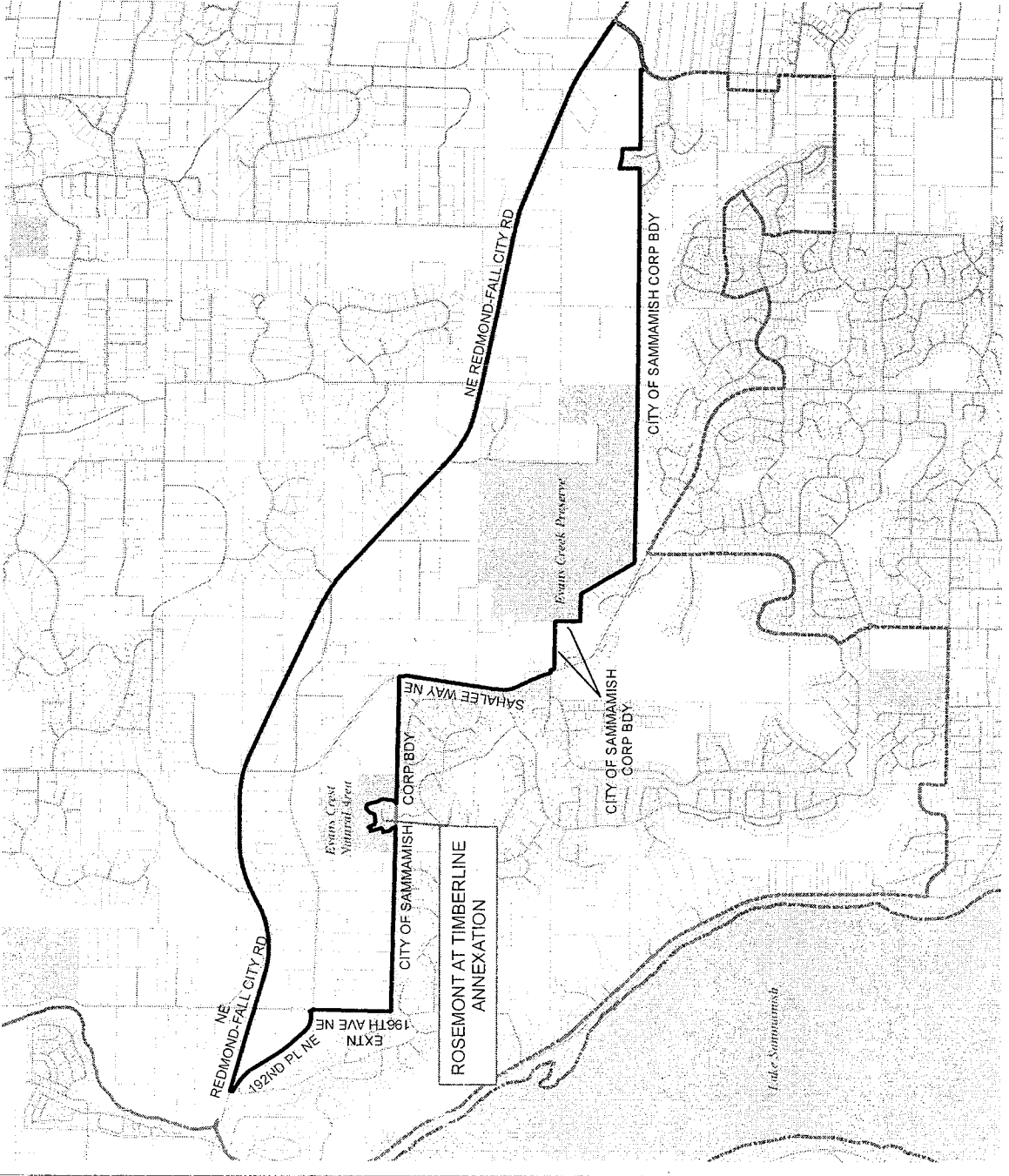


# 2010 Precinct Alterations

Code	Precinct Name	LG	CG	CC	JU
0495	HAPPY VALLEY	45	8	3	NE
0495	HAPPY VALLEY	45	8	3	NE



Census Tract	Kroll Page	S-T-R
032316	573	17-25-06



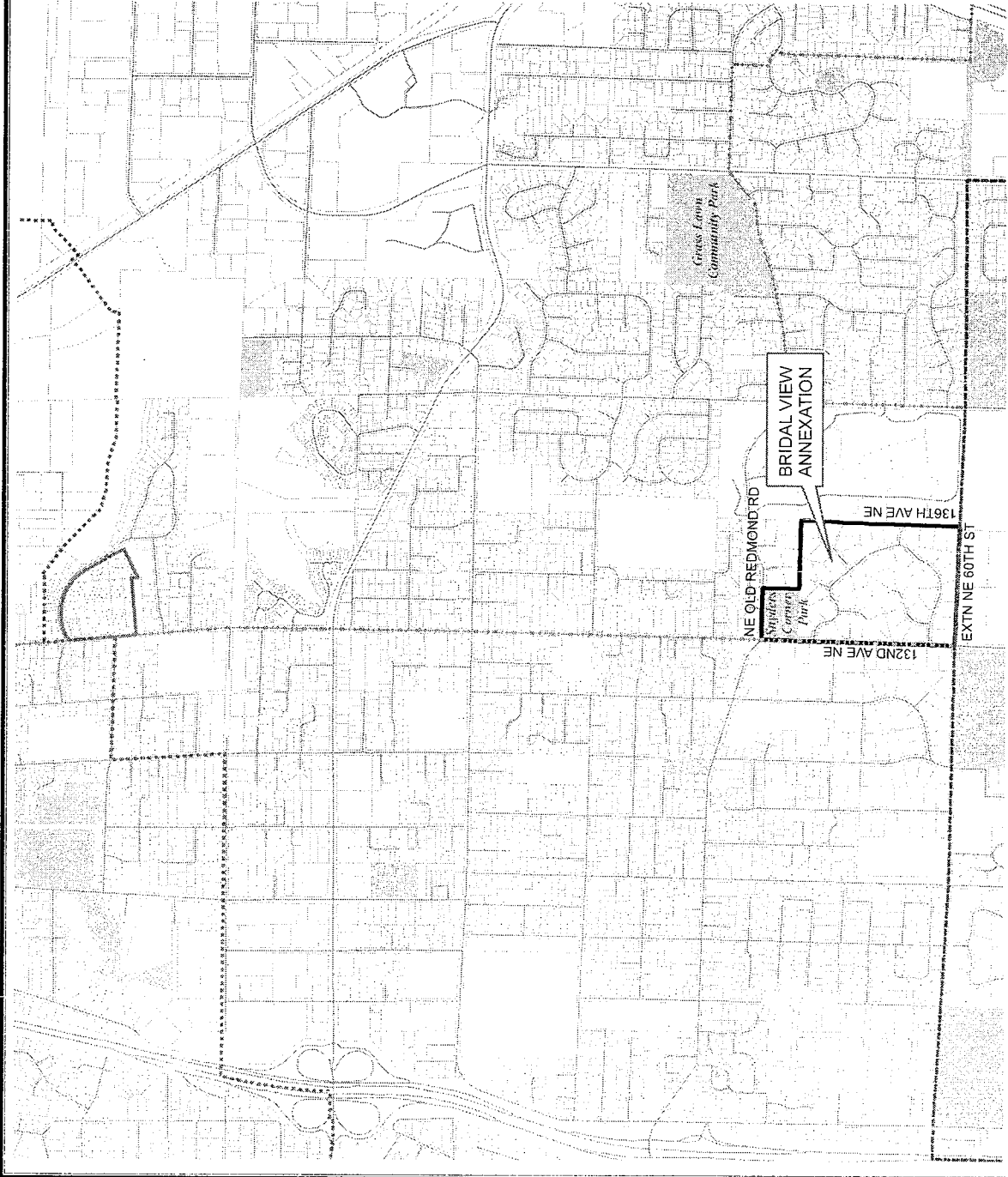
# 2010 Precinct Alterations

Code	Precinct Name	LG	CG	CC	JU
3602	KIR 48-3602	48	1	3	NE
1085	SILVER SPURS	48	1	3	NE

- Legislative District Boundaries
- Congressional District Boundaries
- Council District Boundaries
- New Precinct
- Old Precinct(s)



Census Tract	Kroll Page	S-T-R
022606	523	10-25-05



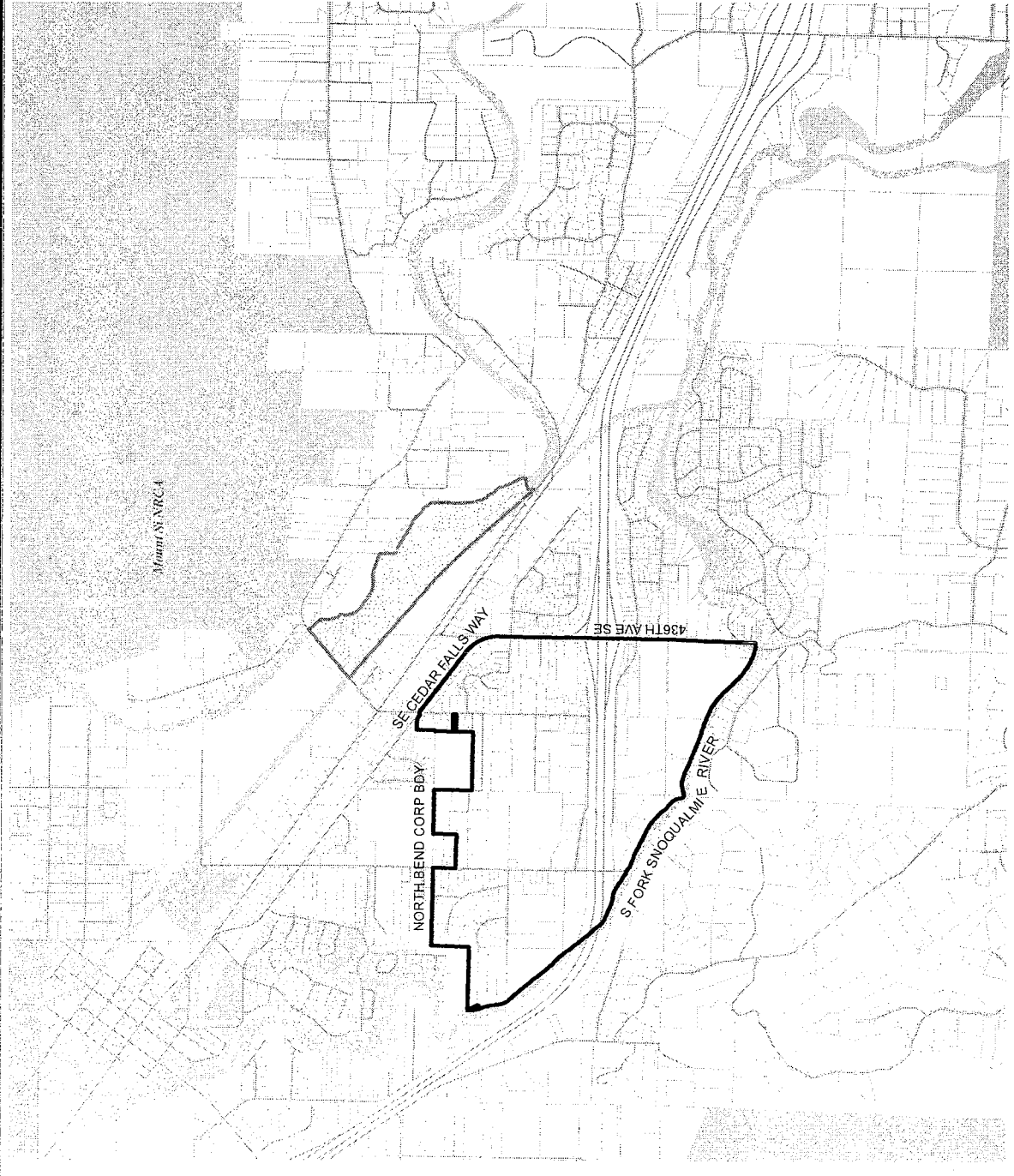
# 2010 Precinct Alterations

Code	Precinct Name	LG	CG	CC	JU
0801	MIDDLE FORK	5	8	3	NE
0801	MIDDLE FORK	5	8	3	NE

- Legislative District Boundaries
- Congressional District Boundaries
- Council District Boundaries
- New Precinct
- Old Precinct(s)



Census Tract	Kroll Page	S-T-R
032704	B41	15-23-08



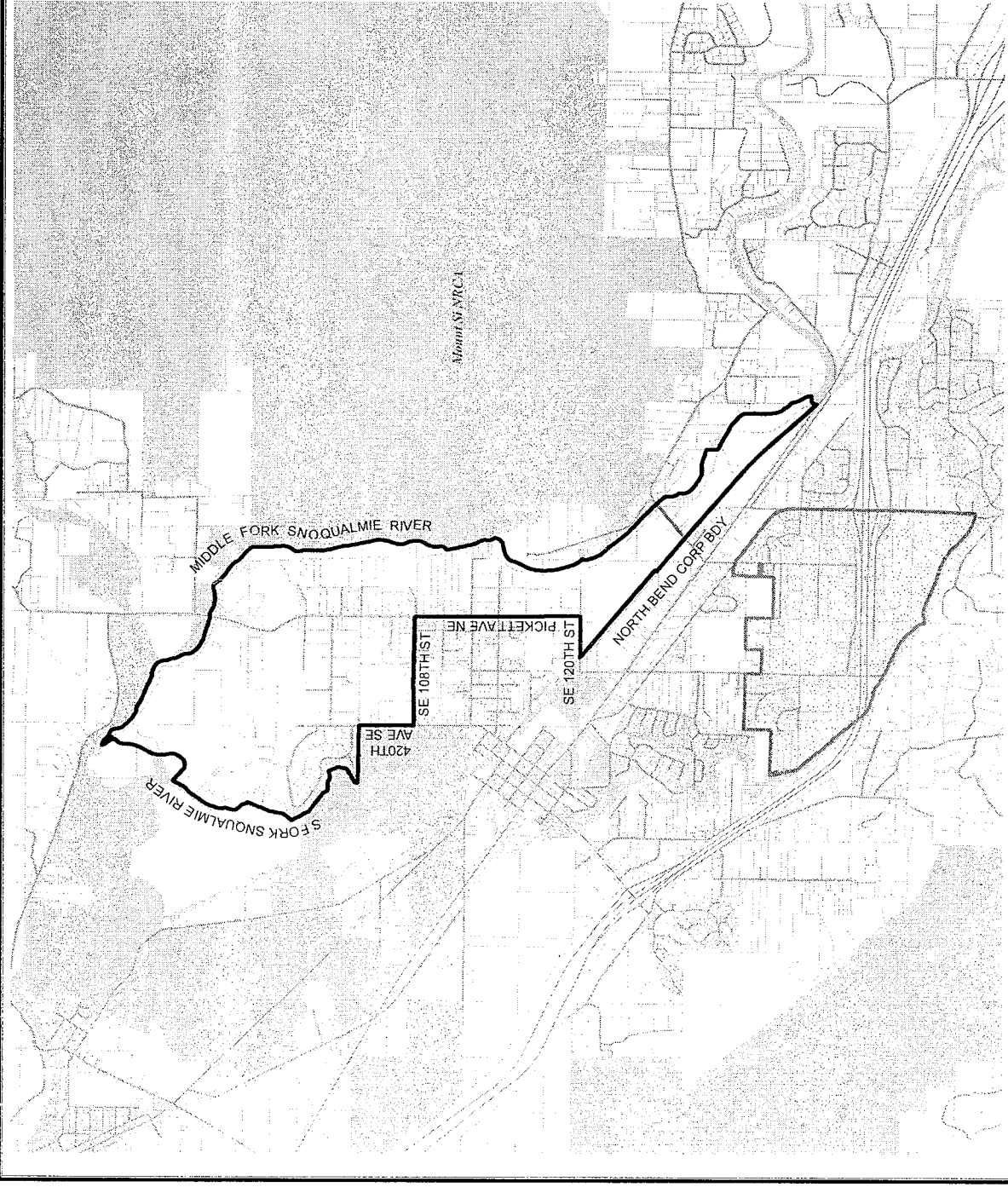
# 2010 Precinct Alterations

Code	Precinct Name	LG	CG	CC	JU
0825	MOUNT SI	5	8	3	NE
0825	MOUNT SI	5	8	3	NE
0801	MIDDLE FORK	5	8	3	NE

- Legislative District Boundaries
- Congressional District Boundaries
- Council District Boundaries
- New Precinct
- Old Precinct(s)



Census Tract	Kroll Page	S-T-R
032704	B41	10-23-08



# 2010 Precinct Alterations

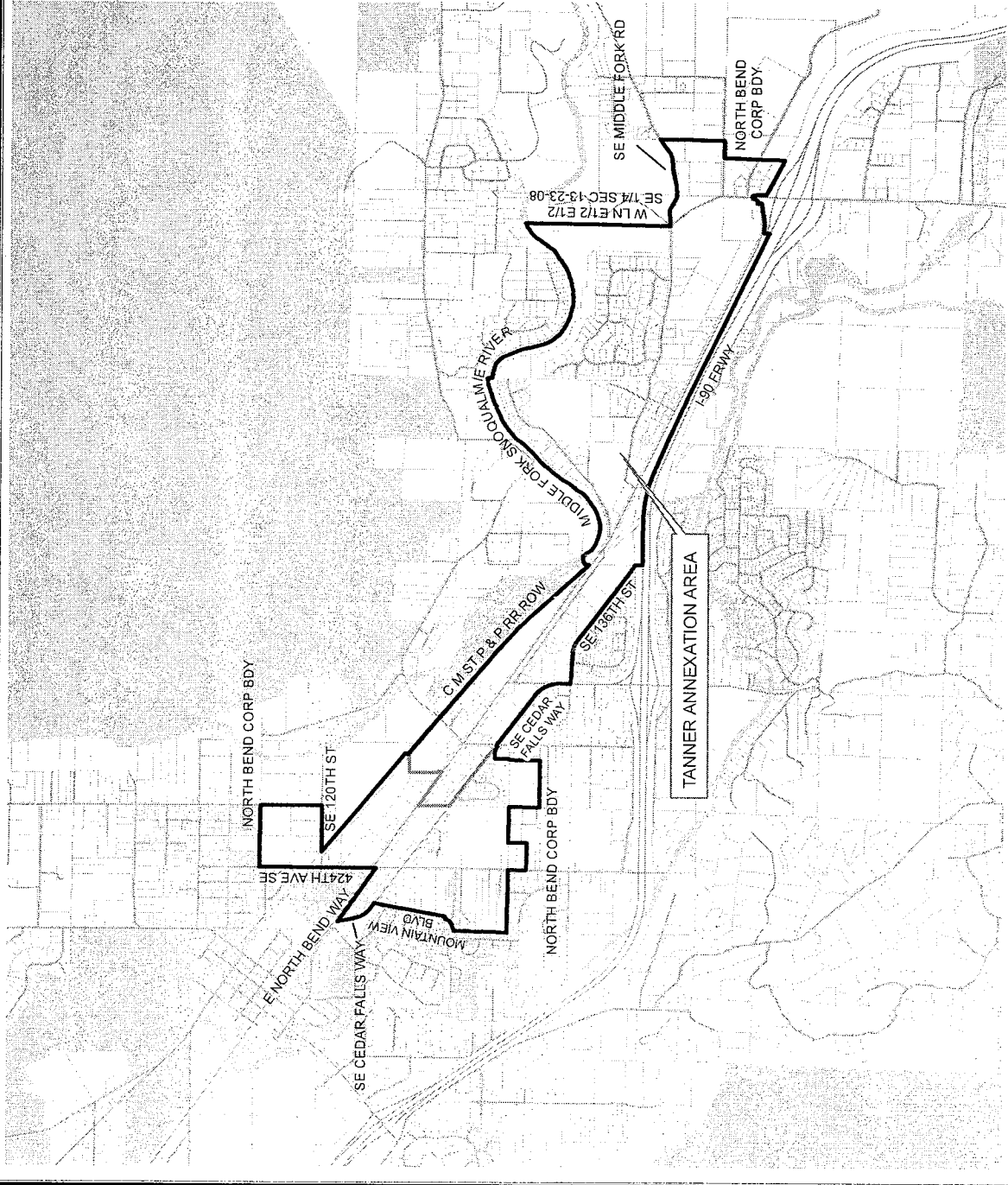
Code	Precinct Name	LG	CG	CC	JU
3407	N-B 05-3407	5	8	3	NE
3407	N-B 05-3407	5	8	3	NE
1096	GRIZZLY	5	8	3	NE
0801	MIDDLE FORK	5	8	3	NE
0825	MOUNT SI	5	8	3	NE
2616	SNO PASS	5	8	3	NE

Legislative District Boundaries  
 Congressional District Boundaries  
 Council District Boundaries

New Precinct  
 Old Precinct(s)



Census Tract	Kroll Page	S-T-R
032702	B41	13-23-08



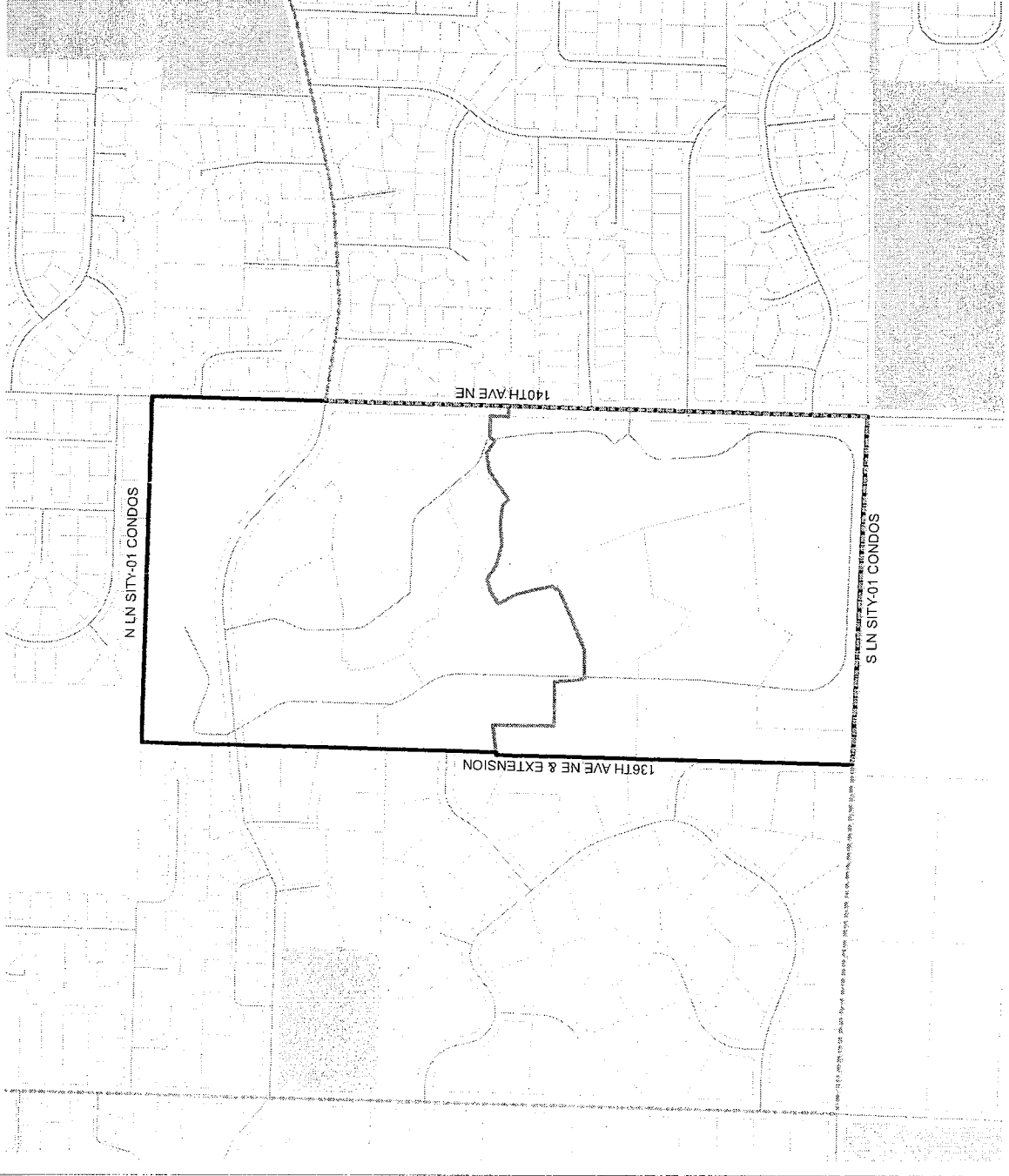
# 2010 Precinct Alterations

Code	Precinct Name	LG	CG	CC	JU
2629	RED 48-2629	48	1	3	NE
2629	RED 48-2629	48	1	3	NE
0946	RED 48-0946*	48	1	3	NE

- Legislative District Boundaries
- Congressional District Boundaries
- Council District Boundaries
- New Precinct
- Old Precinct(s)



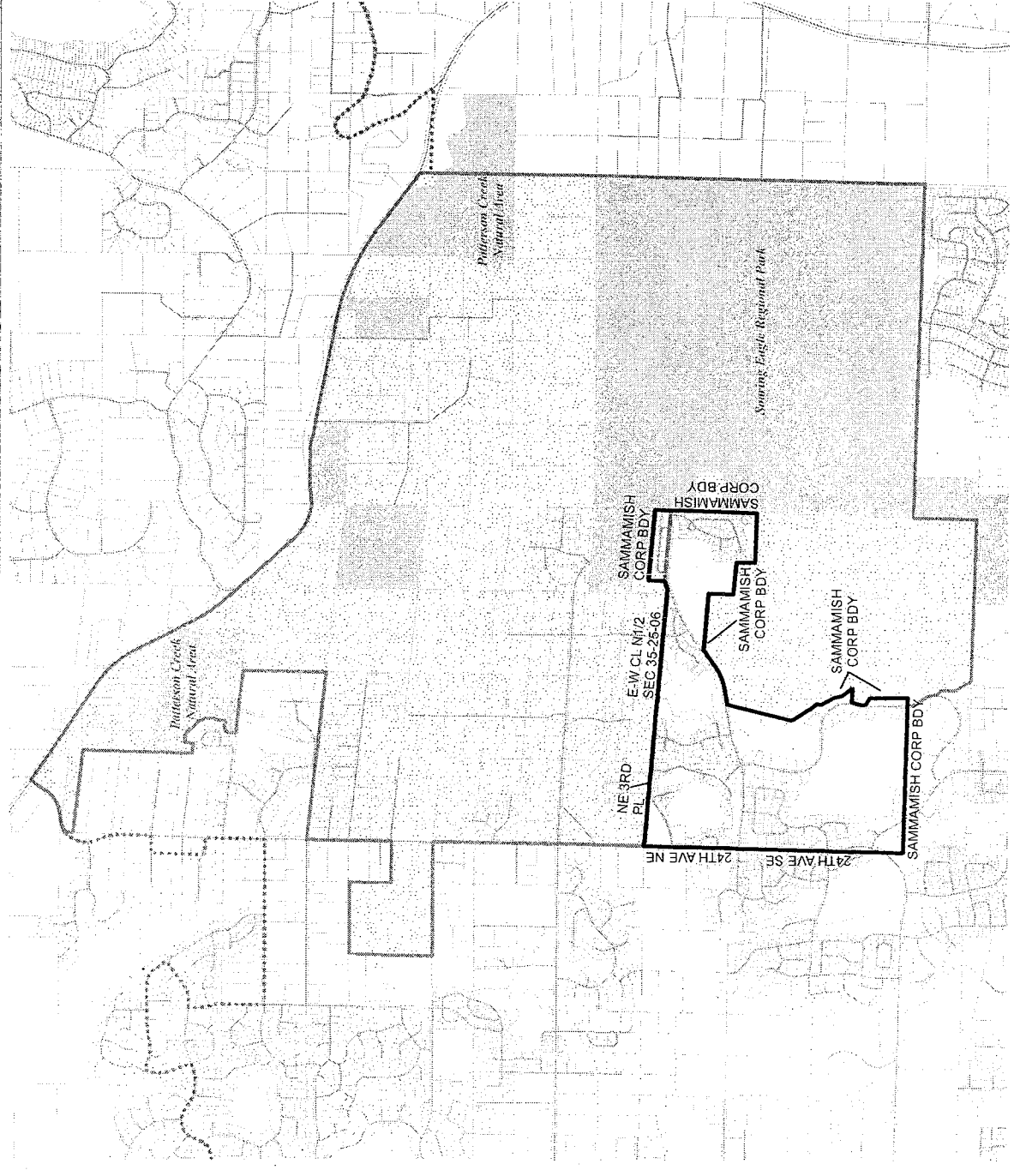
Census Tract	Kroll Page	S-T-R
022606	523	10-25-05



# 2010 Precinct Alterations

Code	Precinct Name	LG	CG	CC	JU
3386	SAM 05-3386	5	8	3	NE
3386	SAM 05-3386	5	8	3	NE
1070	SHANGRI-LA	5	8	3	NE

Census Tract	Kroll Page	S-T-R
032209	956	35-25-06





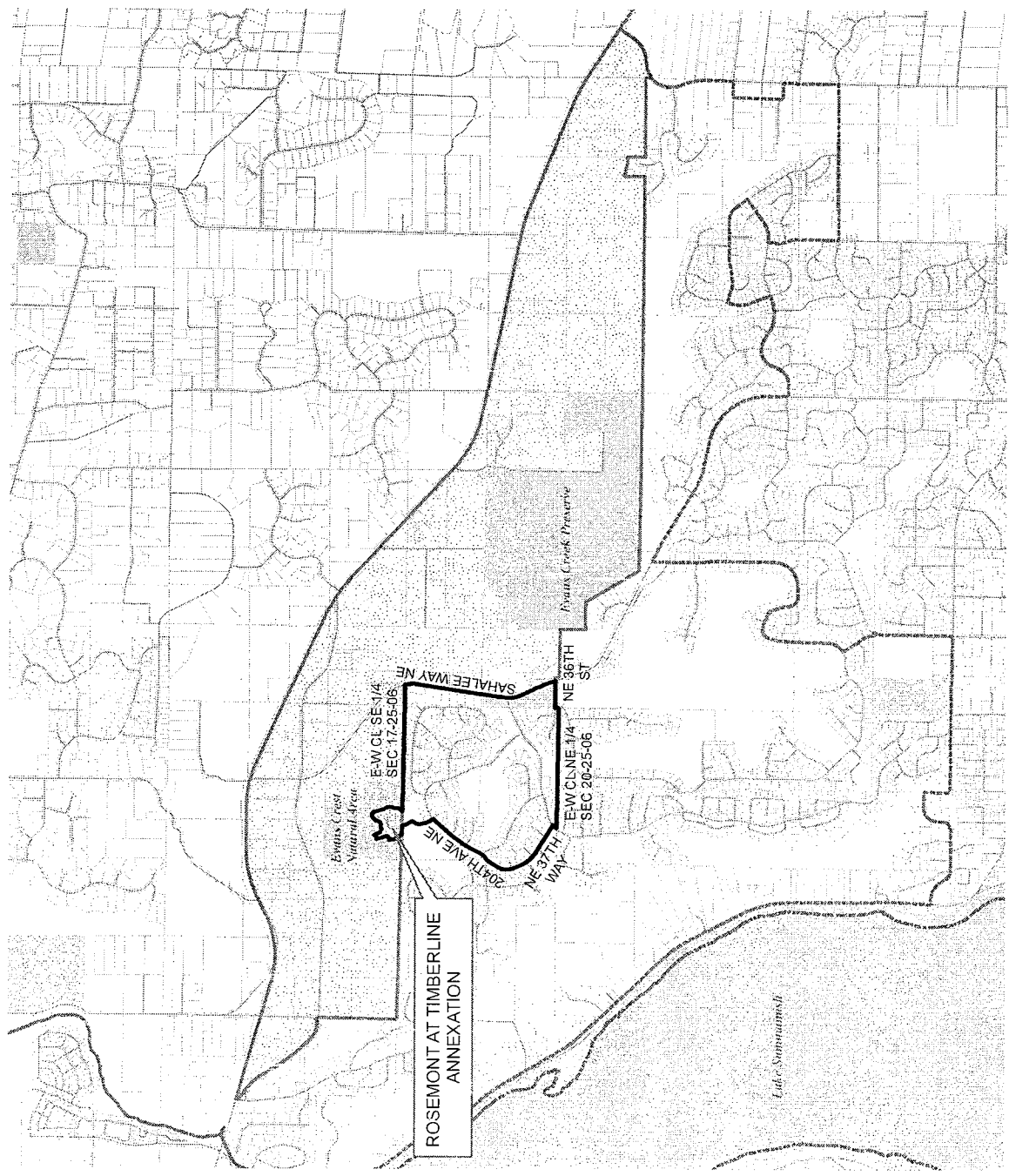
# 2010 Precinct Alterations

Code	Precinct Name	LG	CG	CC	JU
2791	SAM 45-2791	45	8	3	NE
2791	SAM 45-2791	45	8	3	NE
0495	HAPPY VALLEY	45	8	3	NE

- Legislative District Boundaries
- Congressional District Boundaries
- Council District Boundaries
- New Precinct
- Old Precinct(s)



Census Tract	Kroll Page	S-T-R
032316	573	17-25-06



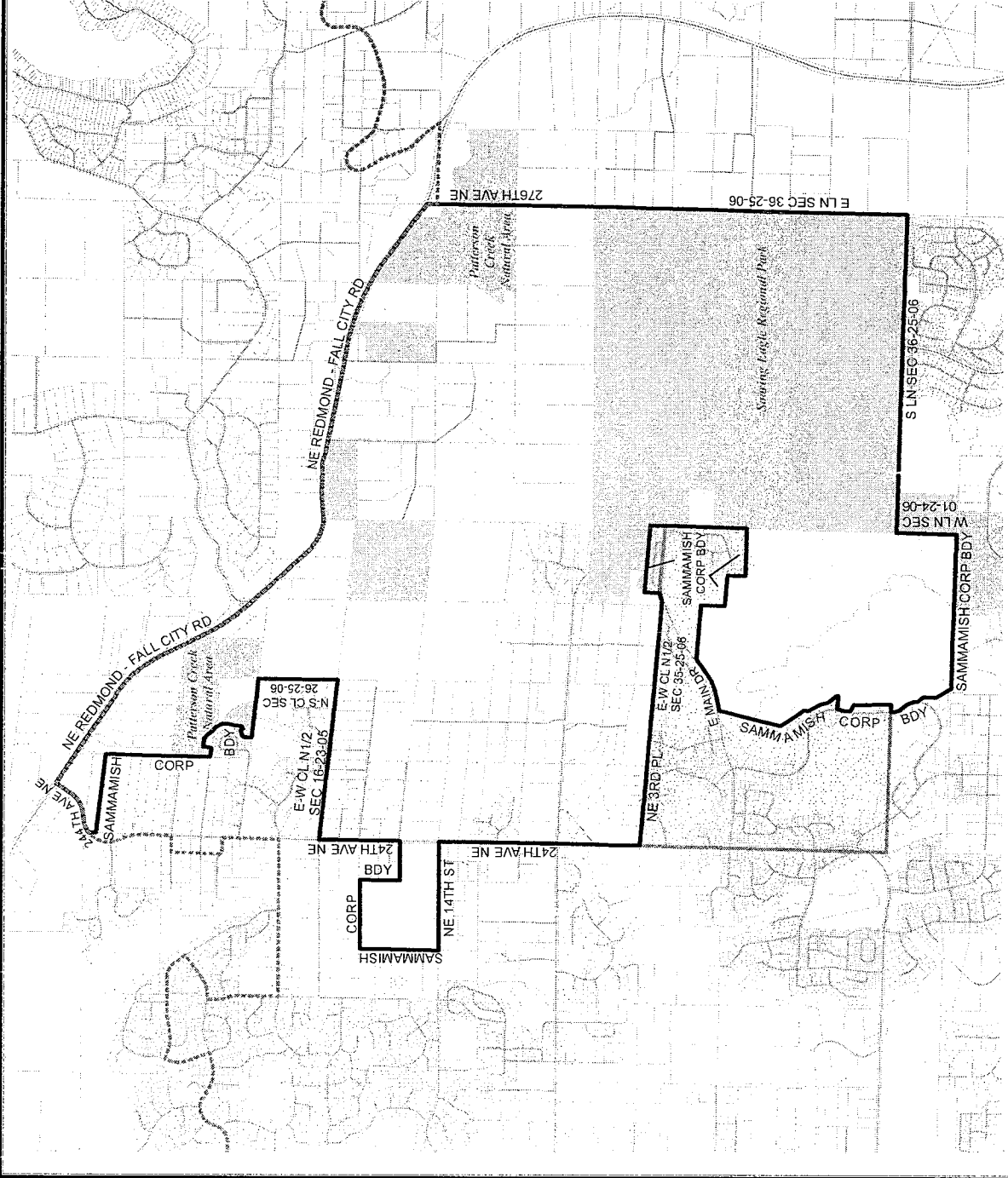
# 2010 Precinct Alterations

Code	Precinct Name	LG	CG	CC	JU
1070	SHANGRI-LA	5	8	3	NE
1070	SHANGRI-LA	5	8	3	NE

- Legislative District Boundaries
- Congressional District Boundaries
- Council District Boundaries
- New Precinct
- Old Precinct(s)



Census Tract	Kroll Page	S-T-R
032209	956	35-25-06



# 2010 Precinct Alterations

Code	Precinct Name	LG	CG	CC	JU
1085	SILVER SPURS	48	1	3	NE
1085	SILVER SPURS	48	1	3	NE

- Legislative District Boundaries
- Congressional District Boundaries
- Council District Boundaries
- New Precinct
- Old Precinct(s)



Census Tract	Kroll Page	S-T-R
022605	519	03-25-05



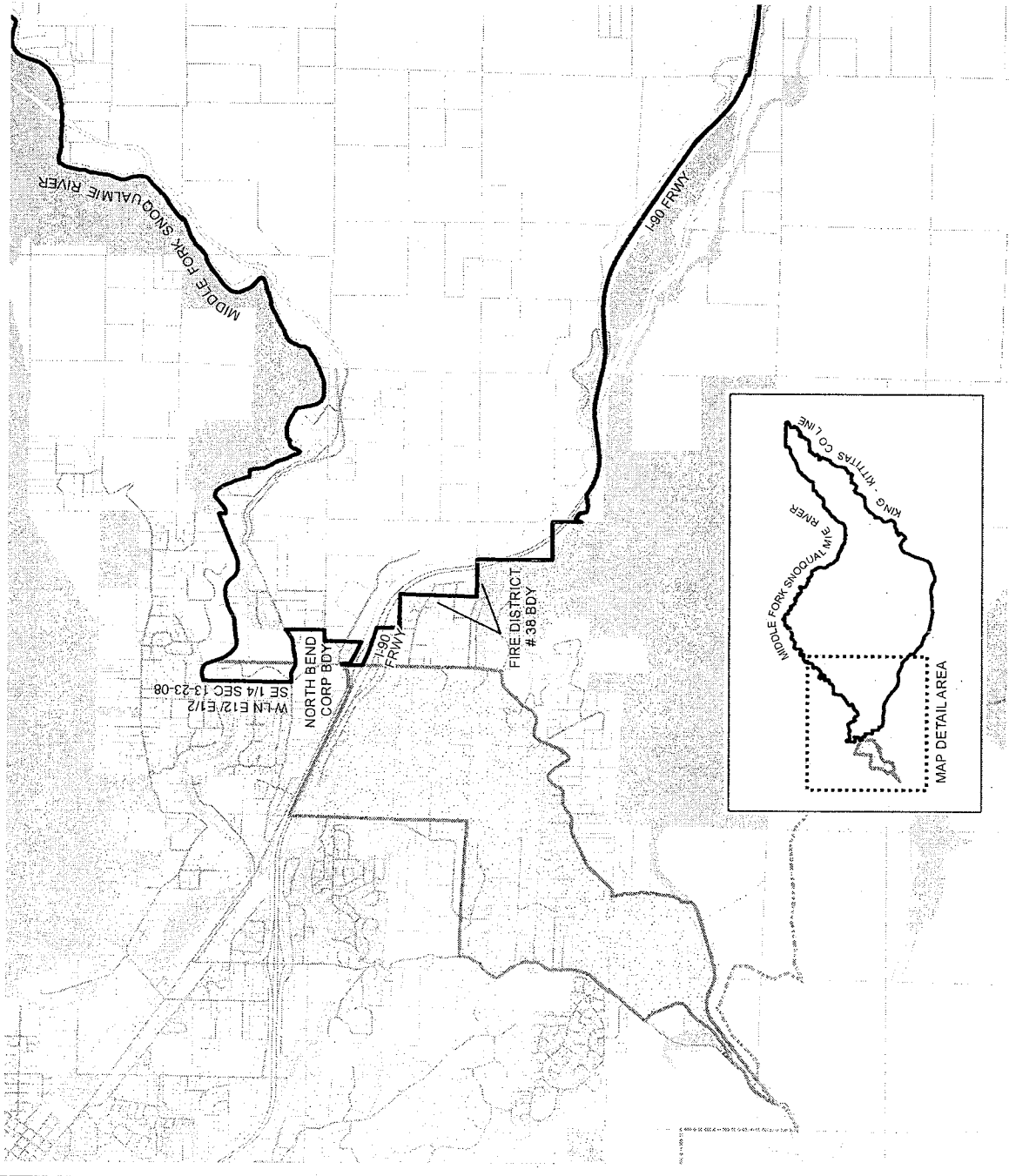
# 2010 Precinct Alterations

Code	Precinct Name	LG	CG	CC	JU
2616	SNO PASS	5	8	3	NE
2616	SNO PASS	5	8	3	NE
1096	GRIZZLY	5	8	3	NE

- Legislative District Boundaries
- Congressional District Boundaries
- Council District Boundaries
- New Precinct
- Old Precinct(s)



Census Tract	Kroll Page	S-T-R
032702	Z50	18-23-09



# 2010 Precinct Alterations

Code	Precinct Name	LG	CG	CC	JU
3307	THRUSH	5	8	3	NE
3307	THRUSH	5	8	3	NE
2718	BOWWOOD	5	8	3	NE



Legislative District Boundaries  
 Congressional District Boundaries  
 Council District Boundaries  
 New Precinct  
 Old Precinct(s)

0.1 0.05 0 0.1 Miles

Census Tract	Kroll Page	S-T-R
032211	578	15-24-06

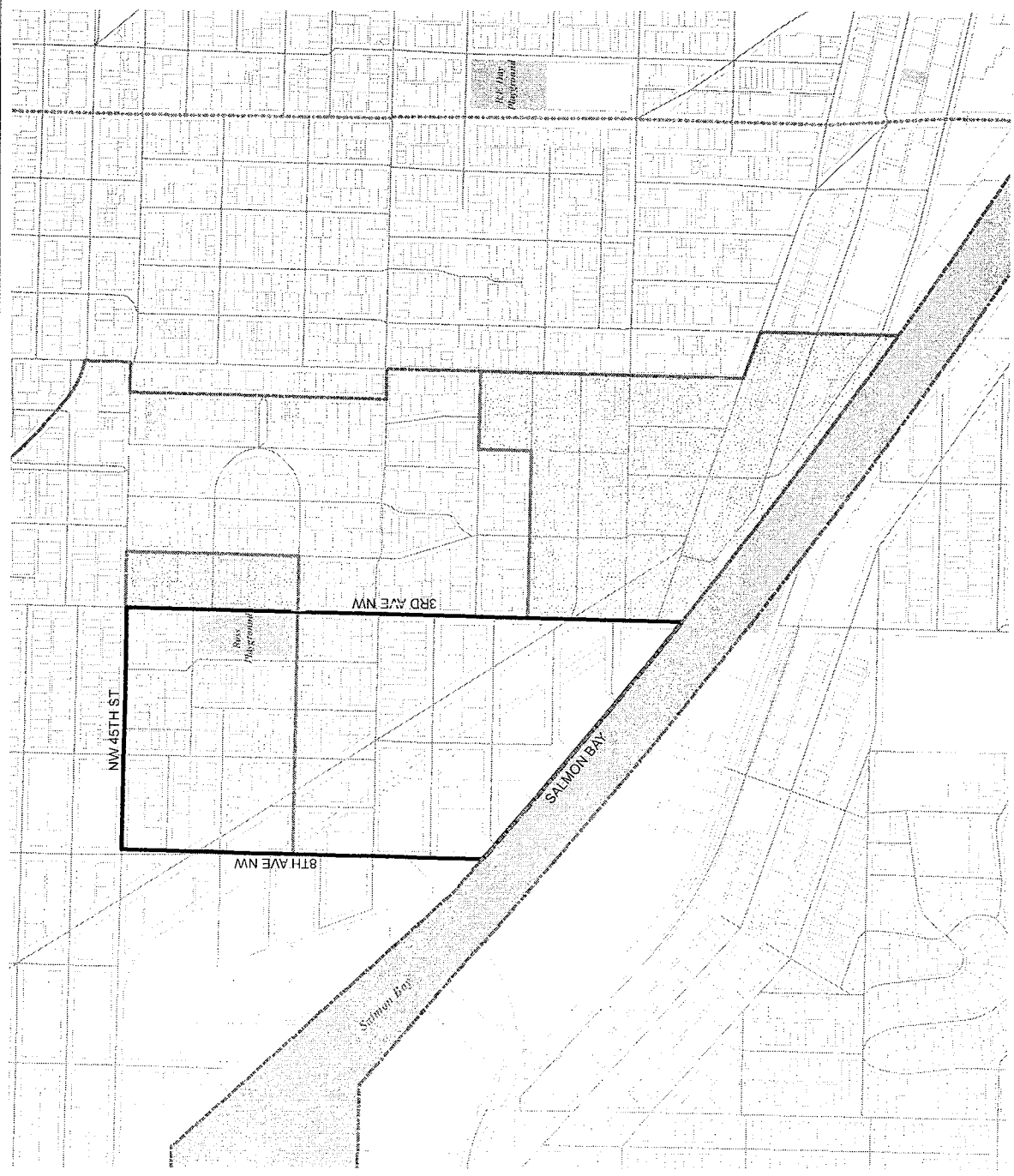
# 2010 Precinct Alterations

Code	Precinct Name	LG	CG	CC	JU
1334	SEA 36-1334	36	7	4	W
1334	SEA 36-1334	36	7	4	W
1335	SEA 36-1335	36	7	4	W

- Legislative District Boundaries
- Congressional District Boundaries
- Council District Boundaries
- New Precinct
- Old Precinct(s)



Census Tract	Kroll Page	S-T-R
004800	21	13-25-03



# 2010 Precinct Alterations

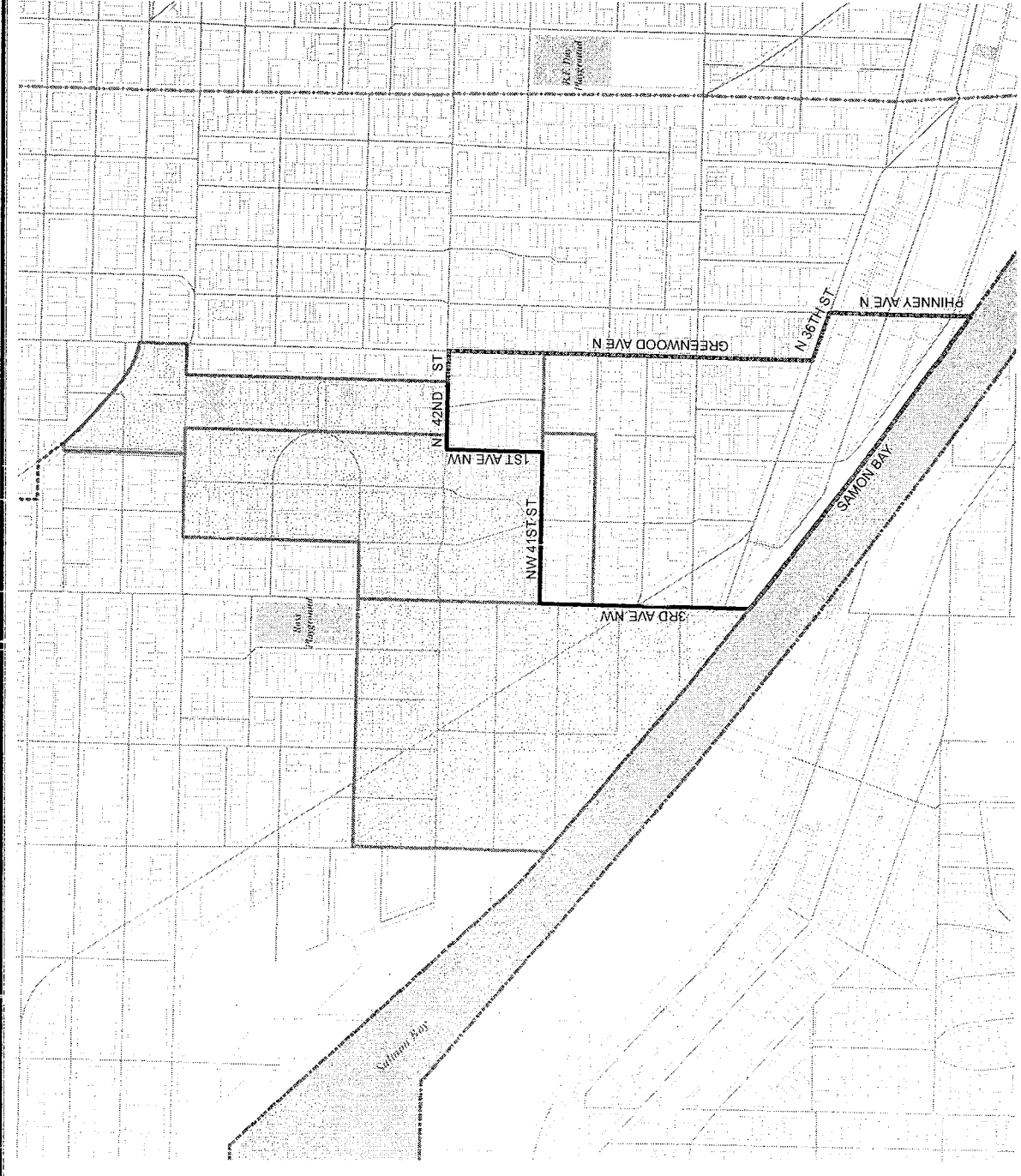
Code	Precinct Name	LG	CG	CC	JU
1335	SEA 36-1335	36	7	4	W
1335	SEA 36-1335	36	7	4	W
1338	SEA 36-1338	36	7	4	W
1337	SEA 36-1337*	36	7	4	W

Legislative District Boundaries  
 Congressional District Boundaries  
 Council District Boundaries

New Precinct  
 Old Precinct(s)






0.1 0.05 0 0.1 Miles

Census Tract	Kroll Page	S-T-R
004800	21	13-25-03



# 2010 Precinct Alterations

Code	Precinct Name	LG	CG	CC	JU
1338	SEA 36-1338	36	7	4	W
1338	SEA 36-1338	36	7	4	W
1334	SEA 36-1334	36	7	4	W
1337	SEA 36-1337*	36	7	4	W

 Legislative District Boundaries  
 Congressional District Boundaries  
 Council District Boundaries  
 New Precinct  
 Old Precinct(s)



Census Tract	Kroll Page	S-T-R
004800	21	13-25-03





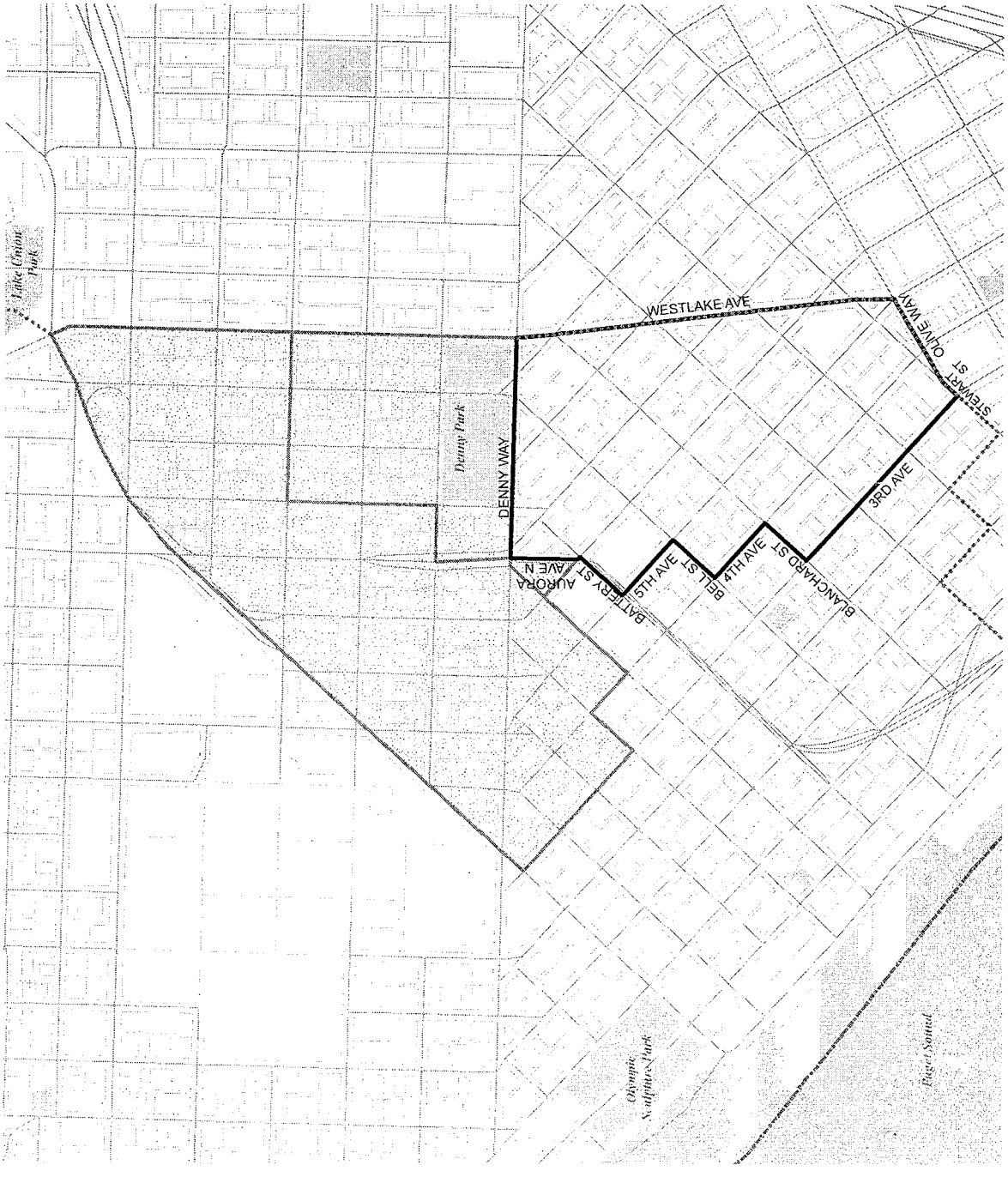
# 2010 Precinct Alterations

Code	Precinct Name	LG	CG	CC	JU
1801	SEA 36-1801	36	7	4	W
1801	SEA 36-1801	36	7	4	W

Legislative District Boundaries  
 Congressional District Boundaries  
 Council District Boundaries  
 New Precinct  
 Old Precinct(s)



Census Tract	Kroll Page	S-T-R
007200	39	30-25-04



# 2010 Precinct Alterations

Code	Precinct Name	LG	CG	CC	JU
2795	SEA 36-2795	36	7	4	W
2795	SEA 36-2795	36	7	4	W
1801	SEA 36-1801	36	7	4	W

Legislative District Boundaries  
 Congressional District Boundaries  
 Council District Boundaries  
 New Precinct  
 Old Precinct(s)






0.09 0.045 0 0.09 Miles

Census Tract	Kroll Page	S-T-R
007200	35	30-25-04



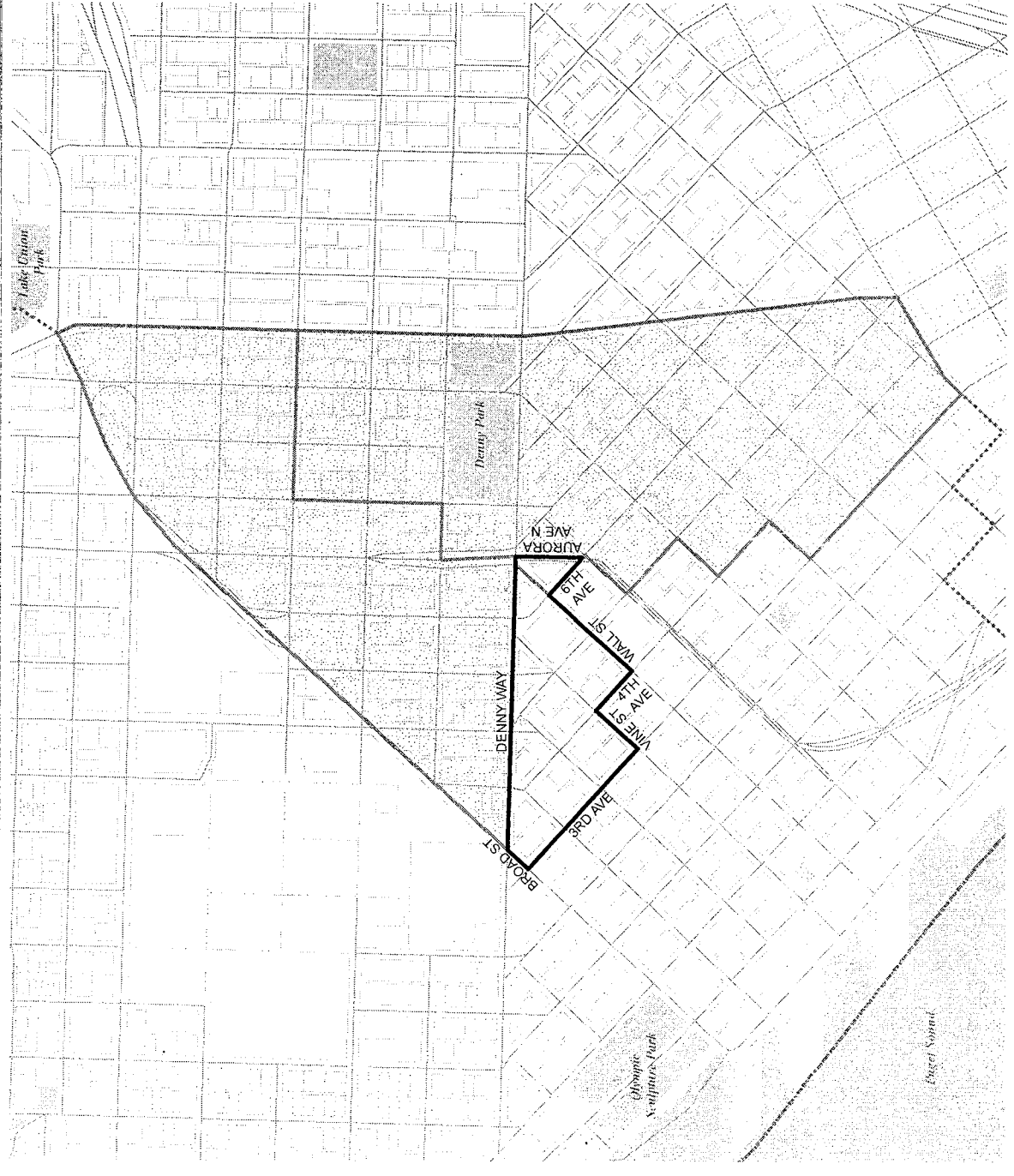
# 2010 Precinct Alterations

Code	Precinct Name	LG	CG	CC	JU
3605	SEA 36-3605	36	7	4	W
1801	SEA 36-1801	36	7	4	W
2795	SEA 36-2795	36	7	4	W

 Legislative District Boundaries  
 Congressional District Boundaries  
 Council District Boundaries  
 New Precinct  
 Old Precinct(s)



Census Tract	Kroll Page	S-T-R
007200	35	30-25-04



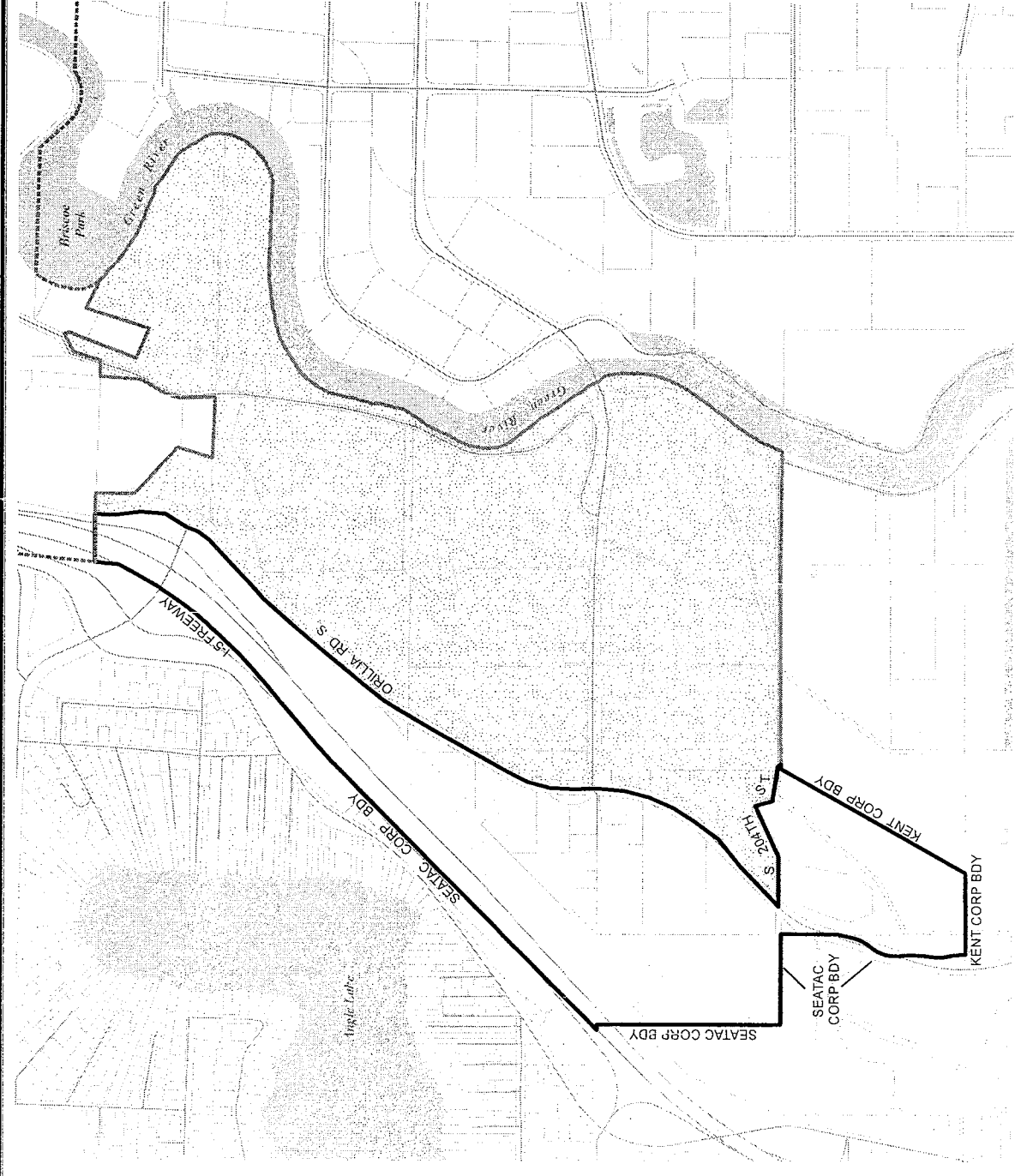


# 2010 Precinct Alterations

Code	Precinct Name	LG	CG	CC	JU
0479	GRANDVIEW	33	9	5	SW
0479	GRANDVIEW	33	9	5	SE

Legislative District Boundaries  
 Congressional District Boundaries  
 Council District Boundaries  
 New Precinct  
 Old Precinct(s)

Census Tract	Kroll Page	S-T-R
028300	355	03-22-04



# 2010 Precinct Alterations

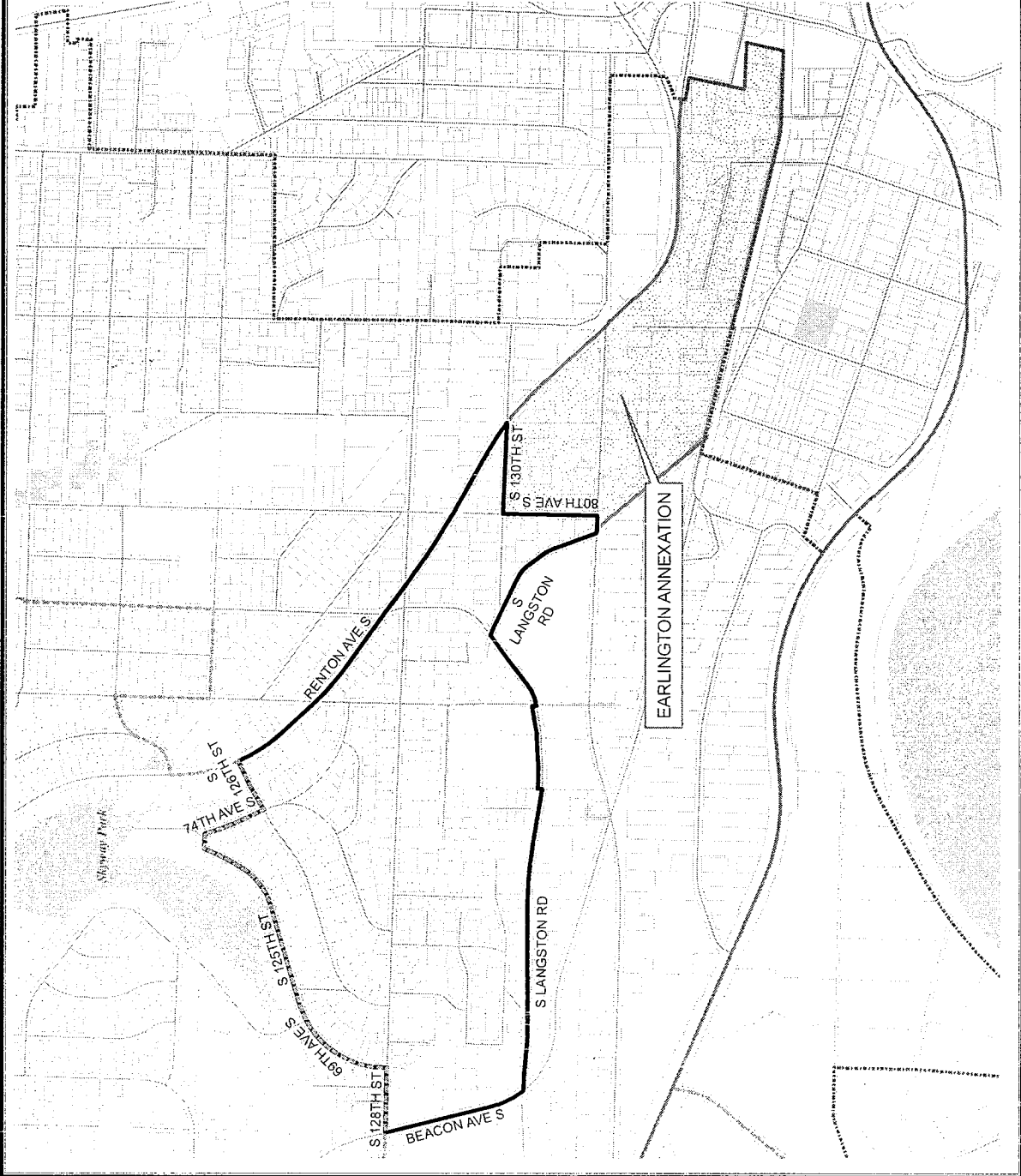
Code	Precinct Name	LG	CG	CC	JU
0667	LANGSTON	37	7	5	SE
0667	LANGSTON	37	7	5	SE

Legislative District Boundaries  
 Congressional District Boundaries  
 Council District Boundaries

 New Precinct  
 Old Precinct(s)



Census Tract	Kroll Page	S-T-R
026100	326	13-23-04

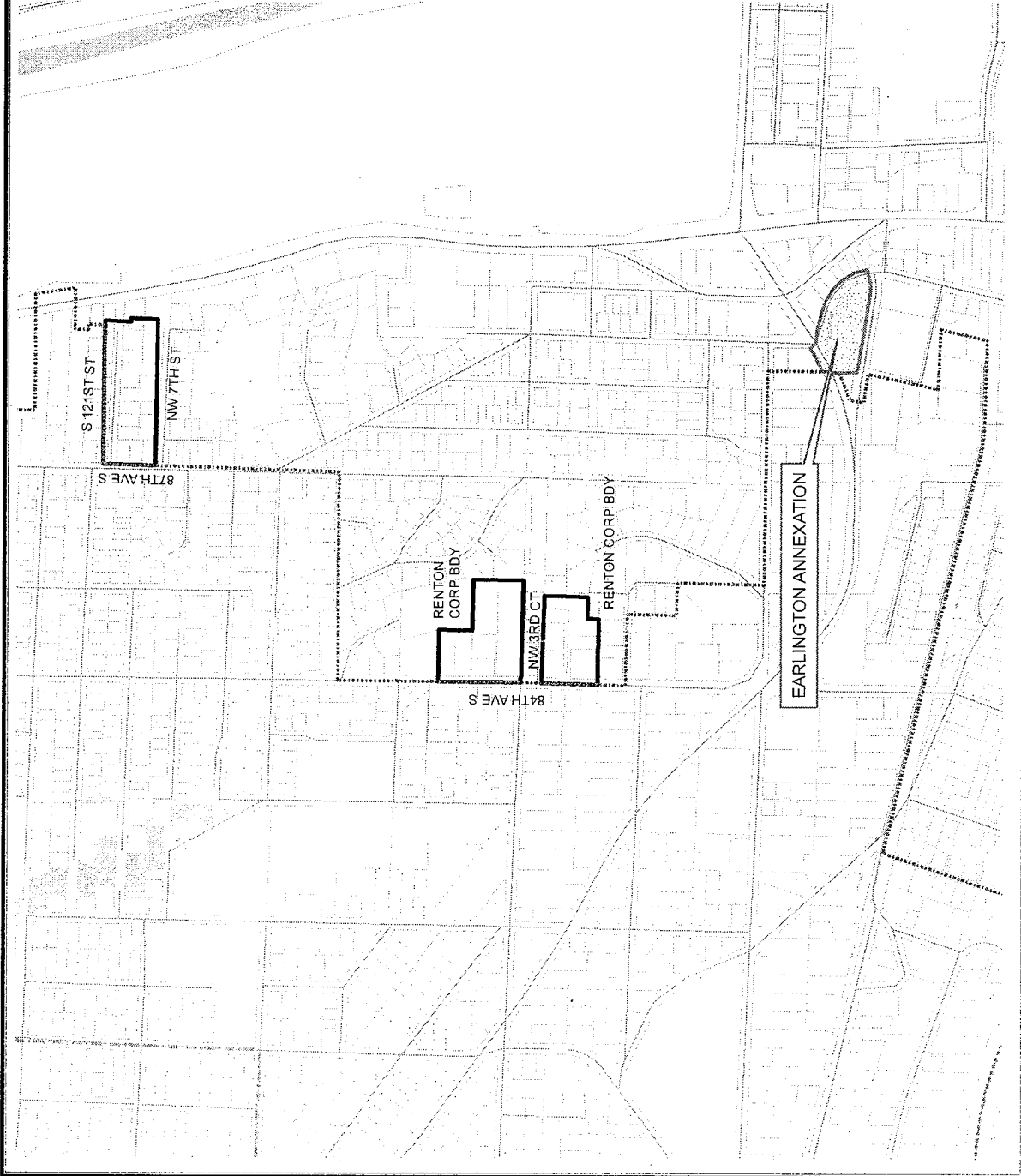


# 2010 Precinct Alterations

Code	Precinct Name	LG	CG	CC	JU
0929	RAINIER	37	9	5	SE
0929	RAINIER	37	9	5	SE

Legislative District Boundaries  
 Congressional District Boundaries  
 Council District Boundaries  
 New Precinct  
 Old Precinct(s)

Census Tract	Kroll Page	S-T-R
026002	318	07-23-05



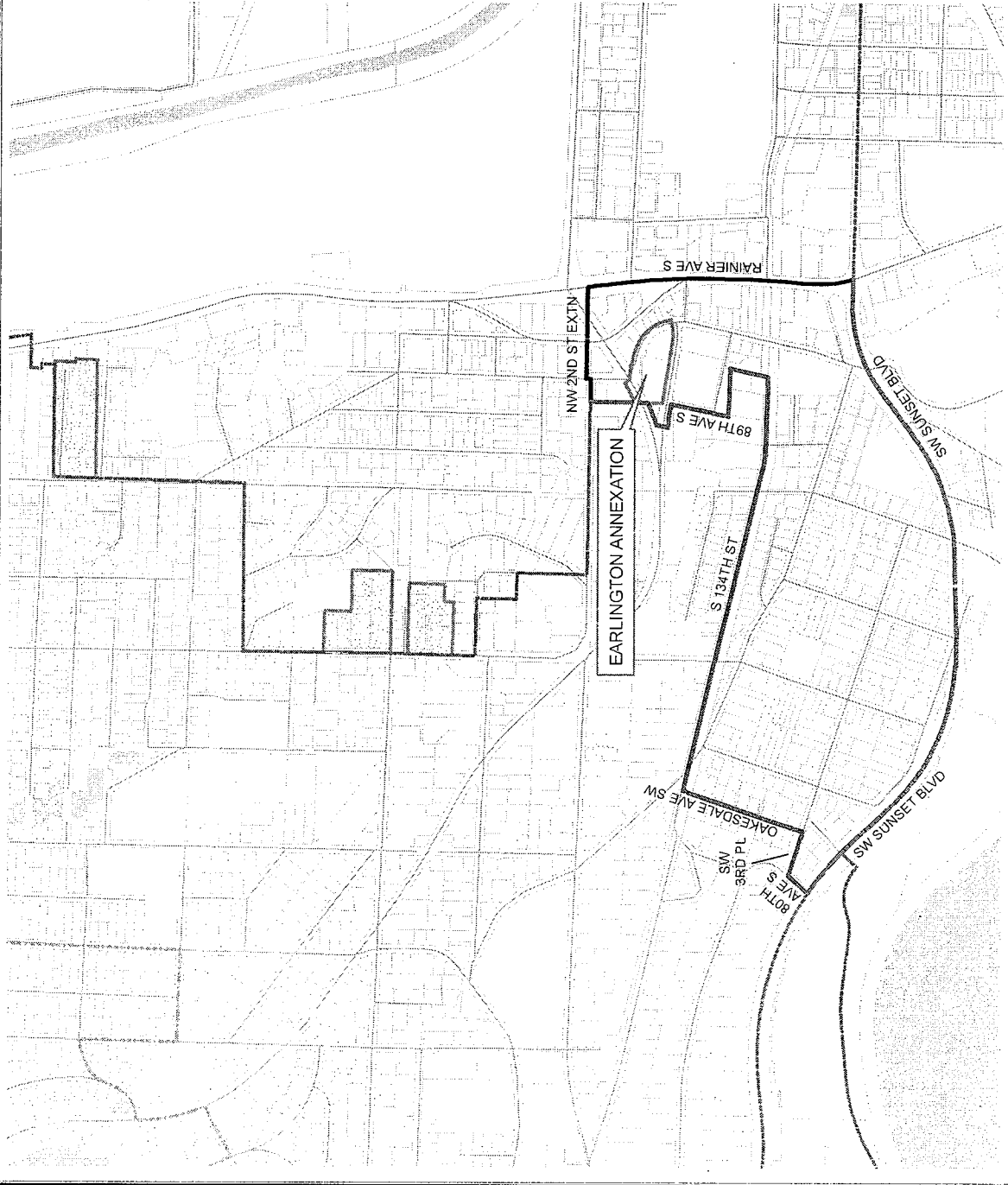
# 2010 Precinct Alterations

Code	Precinct Name	LG	CG	CC	JU
0999	RNT 37-0999	37	9	5	SE
0999	RNT 37-0999	37	9	5	SE
0929	RAINIER	37	9	5	SE

Legislative District Boundaries  
 Congressional District Boundaries  
 Council District Boundaries  
 New Precinct  
 Old Precinct(s)



Census Tract	Kroll Page	S-T-R
026002	326	13-23-04





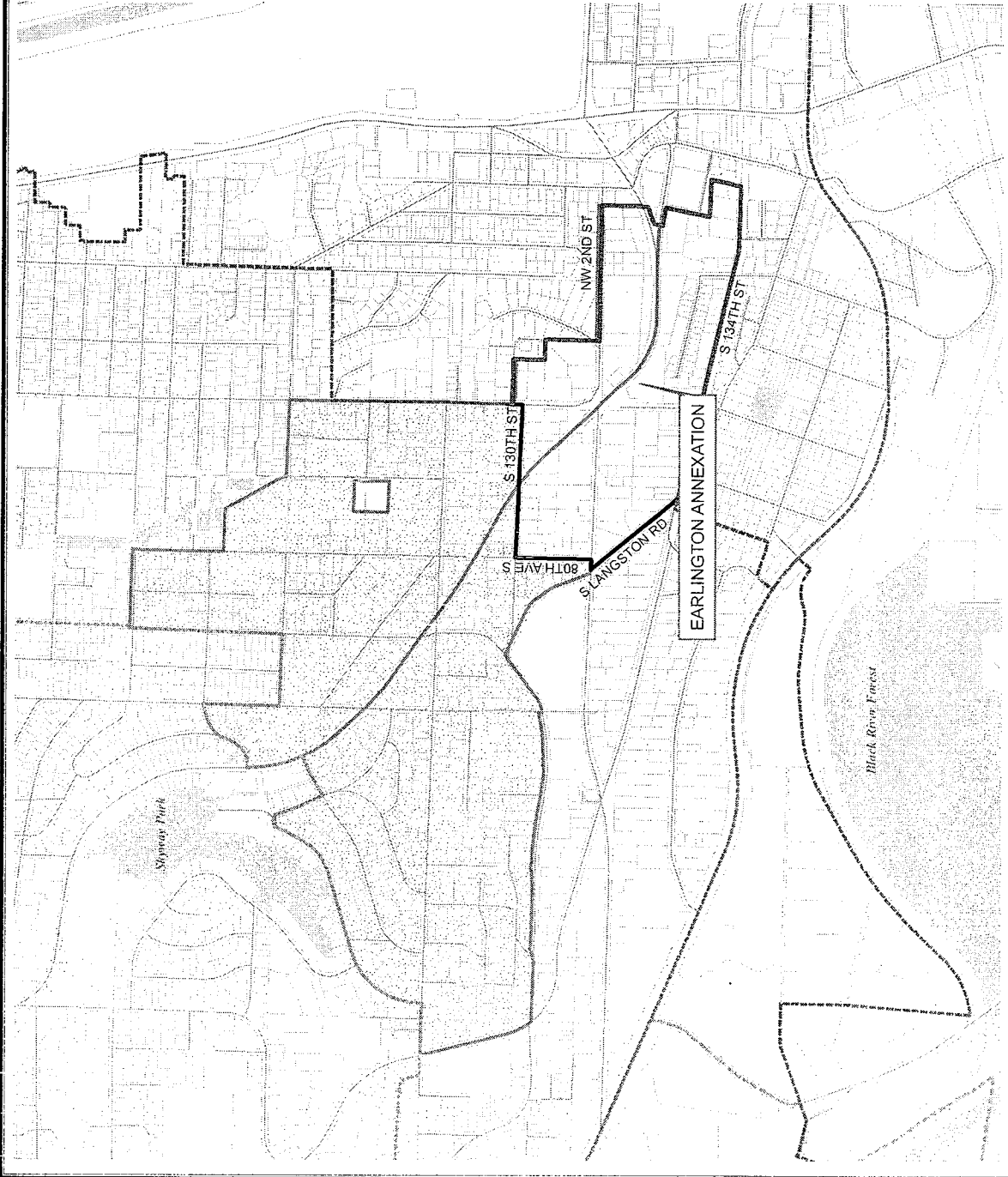
# 2010 Precinct Alterations

Code	Precinct Name	LG	CG	CC	JU
3603	RNT 37-3603	37	7	5	SE
0392	EARLINGTON	37	7	5	SE
0667	LANGSTON	37	7	5	SE

- Legislative District Boundaries
- Congressional District Boundaries
- Council District Boundaries
- New Precinct
- Old Precinct(s)

0.10.05 0 0.1 Miles

Census Tract	Kroll Page	S-T-R
026001	326	13-23-04



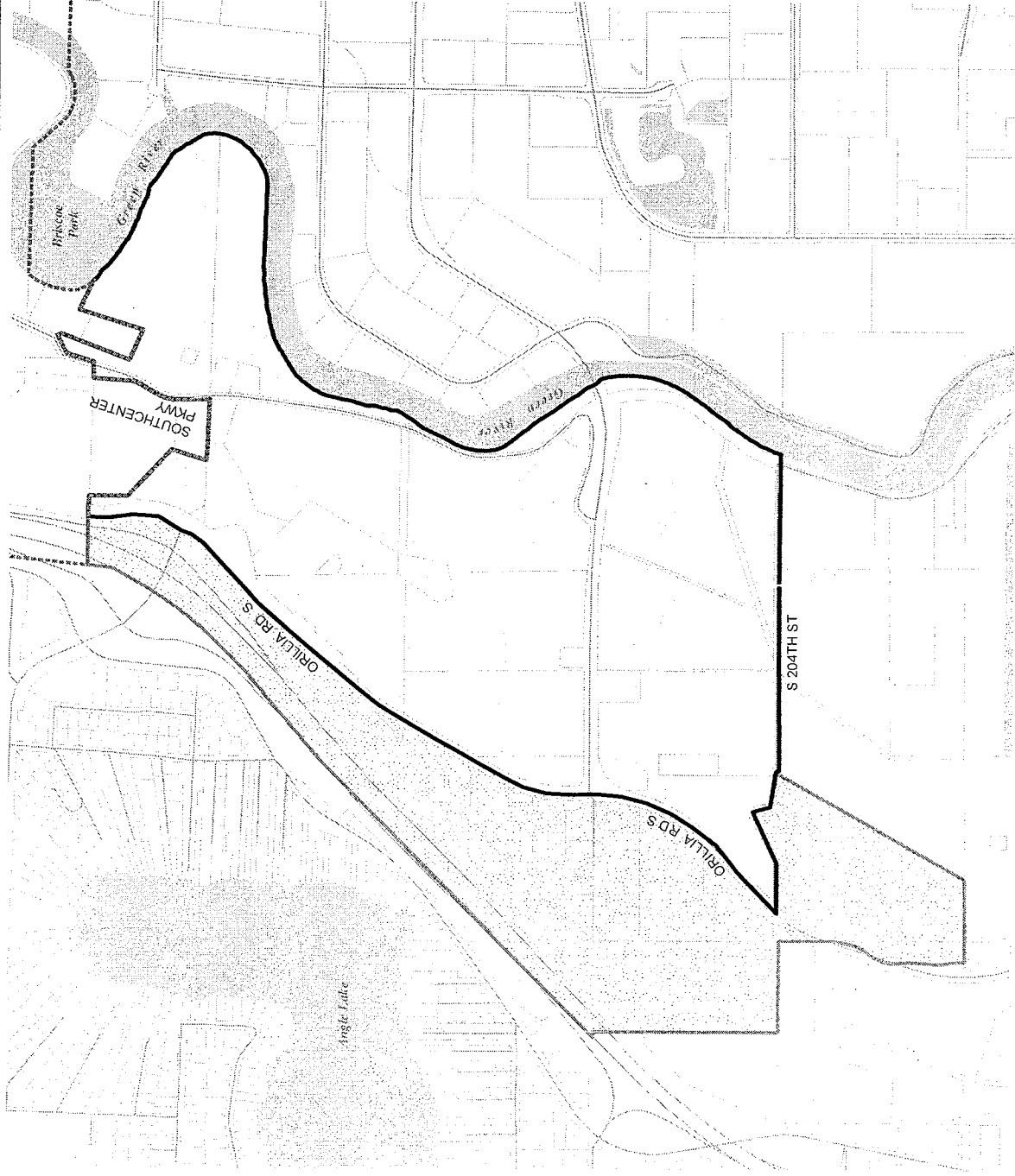
# 2010 Precinct Alterations

Code	Precinct Name	LG	CG	CC	JU
3606	TUK 33-3606	33	9	5	5
0479	GRANDVIEW	33	9	5	5

- Legislative District Boundaries
- Congressional District Boundaries
- Council District Boundaries
- New Precinct
- Old Precinct(s)



Census Tract	Kroll Page	S-T-R
028300	606	02-22-04



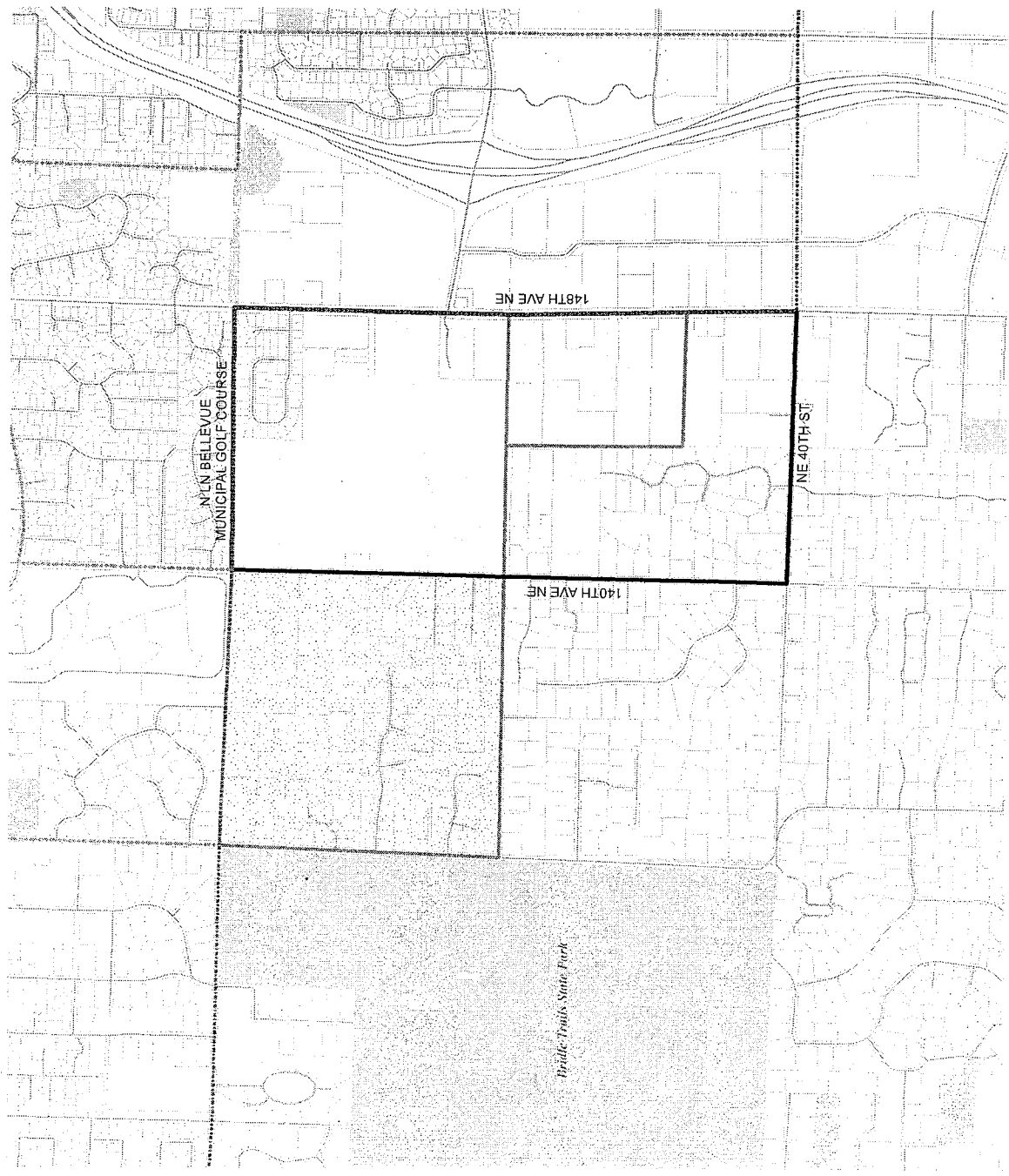
# 2010 Precinct Alterations

Code	Precinct Name	LG	CG	CC	JU
0227	BEL 48-0227	48	8	6	NE
0227	BEL 48-0227	48	8	6	NE
2715	BEL 48-2715	48	8	6	NE
2958	BEL 48-2958*	48	8	6	NE

Legislative District Boundaries
   
 Congressional District Boundaries
   
 Council District Boundaries
   
 New Precinct
   
 Old Precinct(s)



Census Tract	Kroll Page	S-T-R
022801	527	15-25-05



*Braille Trails State Park*

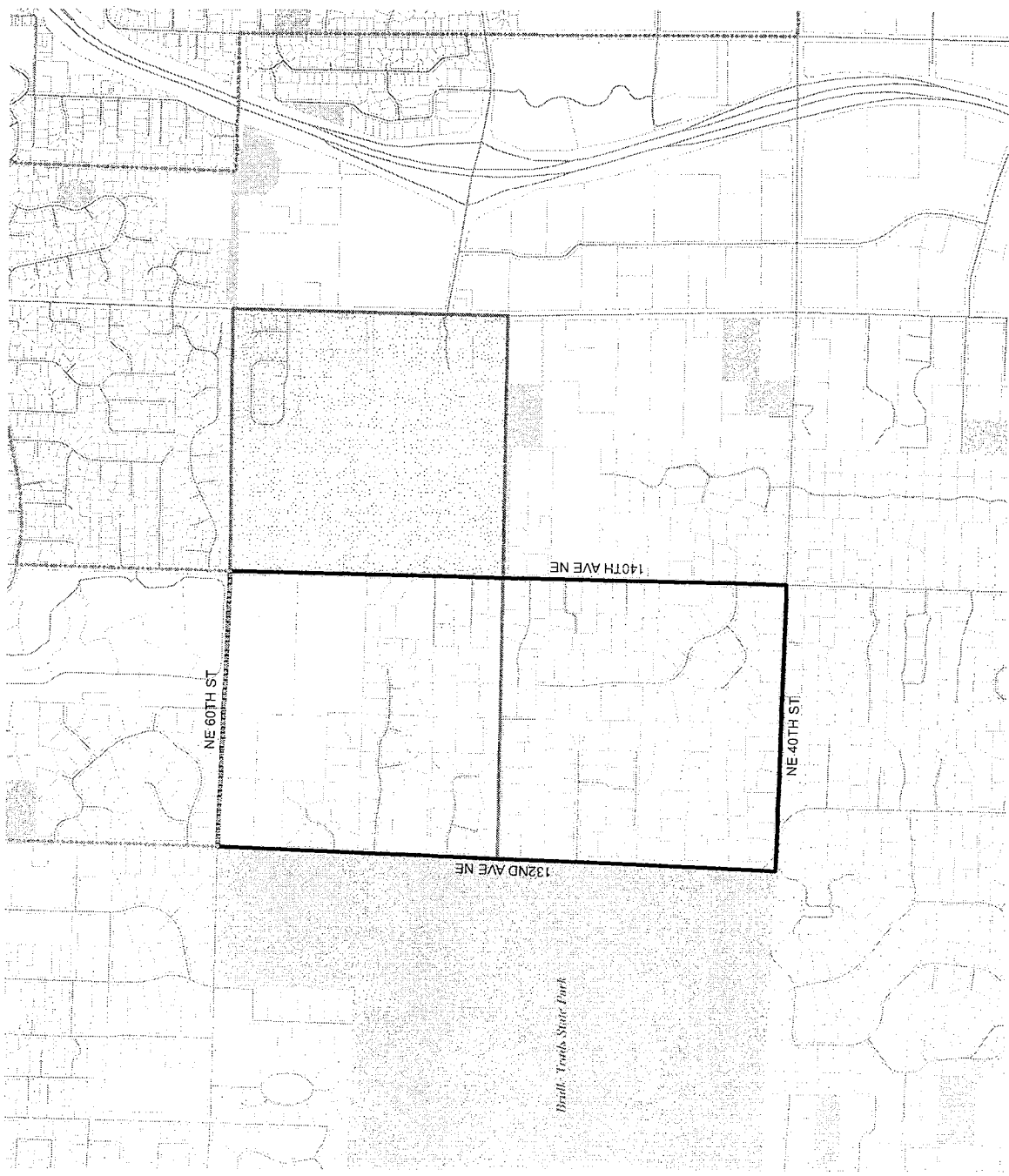
# 2010 Precinct Alterations

Code	Precinct Name	LG	CG	CC	JU
2715	BEL 48-2715	48	8	6	NE
2715	BEL 48-2715	48	8	6	NE
2557	BEL 48-2557*	48	8	6	NE

- Legislative District Boundaries
- Congressional District Boundaries
- Council District Boundaries
- New Precinct
- Old Precinct(s)



Census Tract	Kroll Page	S-T-R
022801	527	15-25-05



# 2010 Precinct Alterations

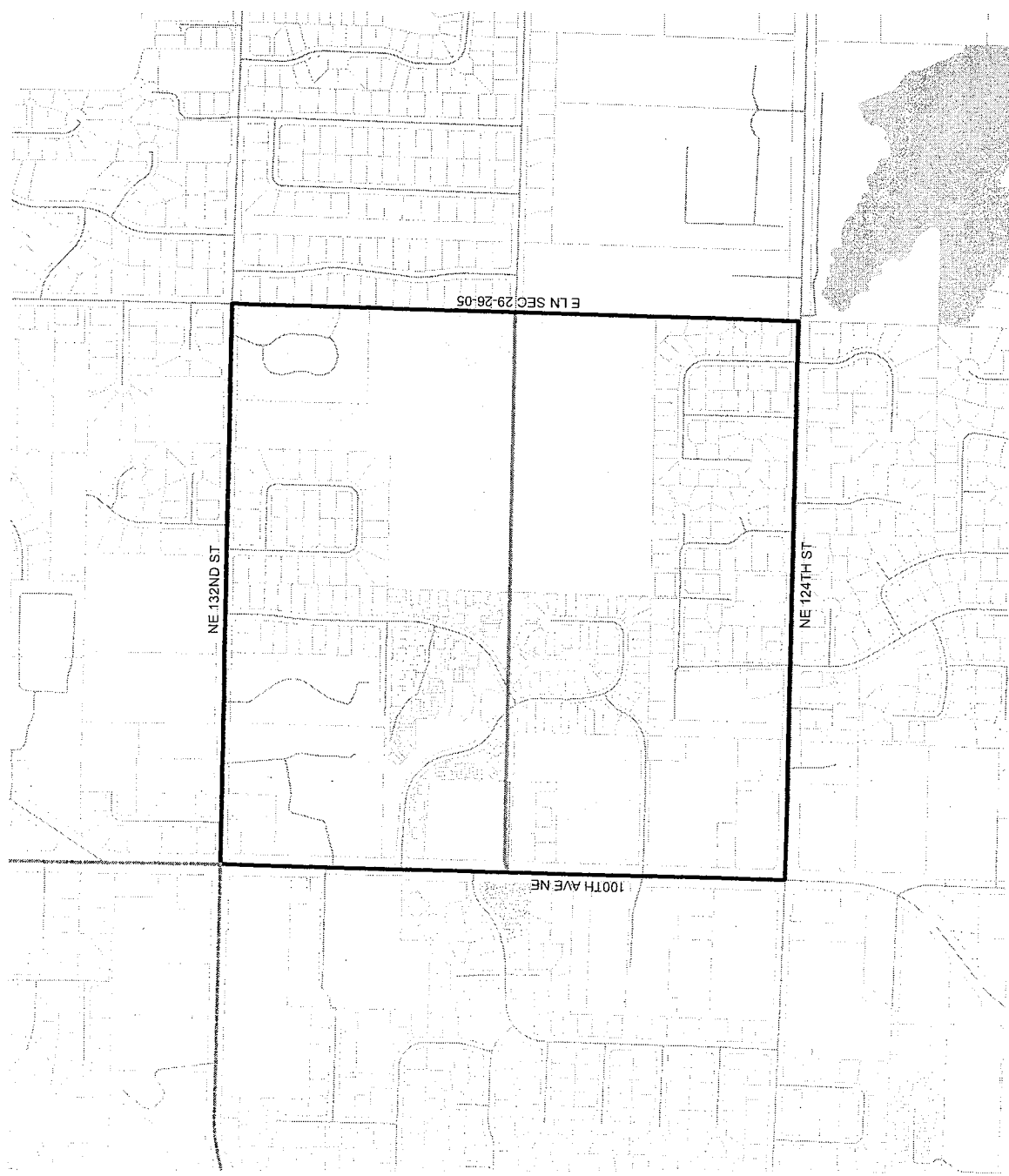
Code	Precinct Name	LG	CG	CC	JU
3109	KIR 45-3109	45	1	6	NE
3109	KIR 45-3109	45	1	6	NE
2930	KIR 45-2930*	45	1	6	NE

- Legislative District Boundaries
- Congressional District Boundaries
- Council District Boundaries

- New Precinct
- Old Precinct(s)




Census Tract	Kroll Page	S-T-R
022005	423	29-26-05



# 2010 Precinct Alterations

Code	Precinct Name	LG	CG	CC	JU
0231	BERNICE	11	7	8	SW
0231	BERNICE	11	7	8	SW
1135	SYLVAN	11	7	8	SW
0234	BEVERLY*	11	7	8	SW



Census Tract	Kroll Page	S-T-R
026801	302	06-23-04



# 2010 Precinct Alterations

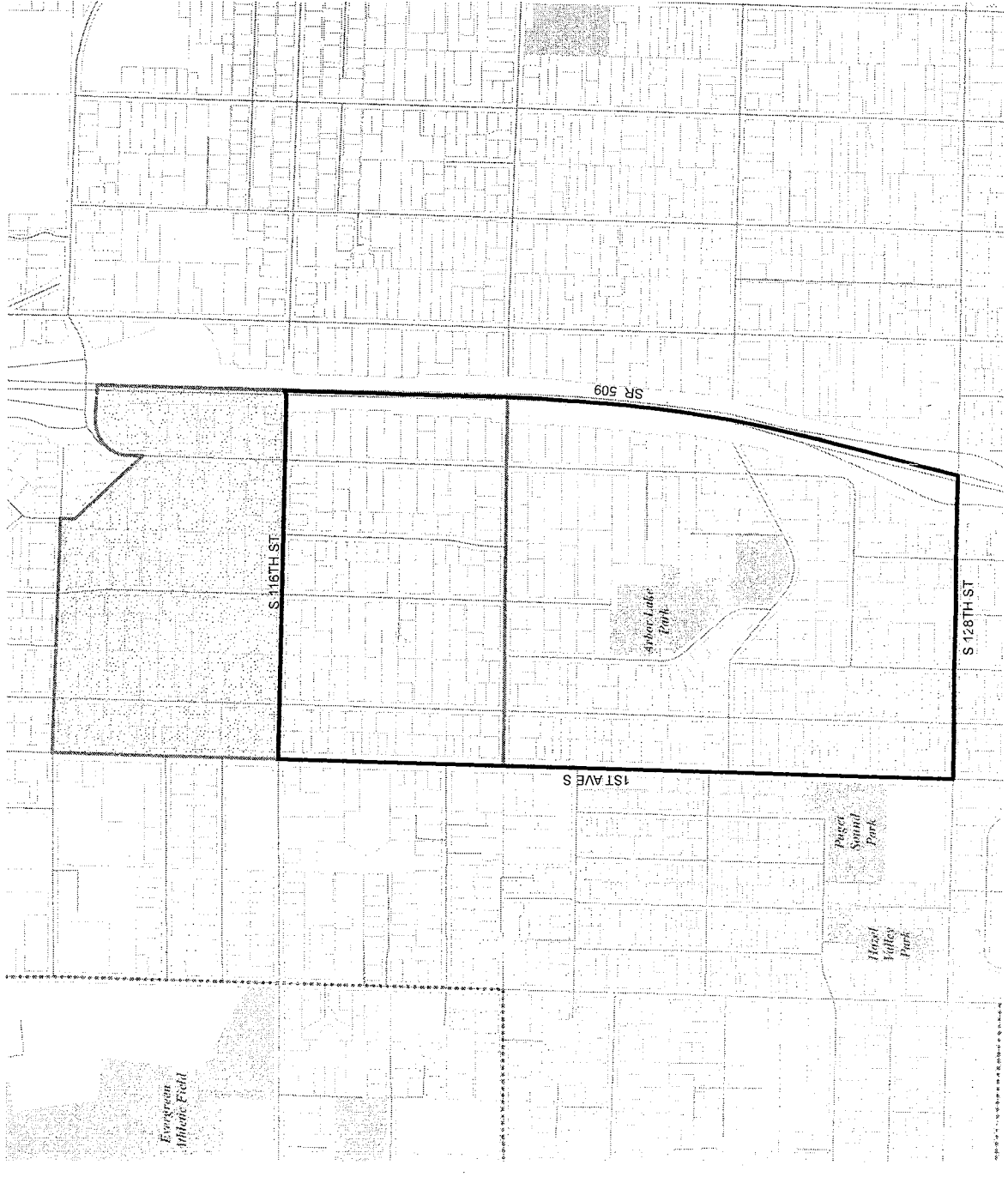
Code	Precinct Name	LG	CG	CC	JU
0033	BUR 11-0033	11	7	8	8 SW
0033	ARBOR LAKE	11	7	8	8 SW
0567	JUNIPER*	11	7	8	8 SW

Legislative District Boundaries  
 Congressional District Boundaries  
 Council District Boundaries

New Precinct  
 Old Precinct(s)

0.1 0.05 0 0.1 Miles

Census Tract	Kroll Page	S-T-R
027000	313	08-23-04



# 2010 Precinct Alterations

Code	Precinct Name	LG	CG	CC	JU
0701	BUR 11-0701	11	7	8	8 SW
0701	MCCAULEY	11	7	8	8 SW
0722	MARGARET*	11	7	8	8 SW
2411	ROSEBURG*	11	7	8	8 SW

Legislative District Boundaries
   
 Congressional District Boundaries
   
 Council District Boundaries
   
 New Precinct
   
 Old Precinct(s)

N

0.1 0.05 0 0.1 Miles


Census Tract	Kroll Page	S-T-R
027100	314	09-23-04






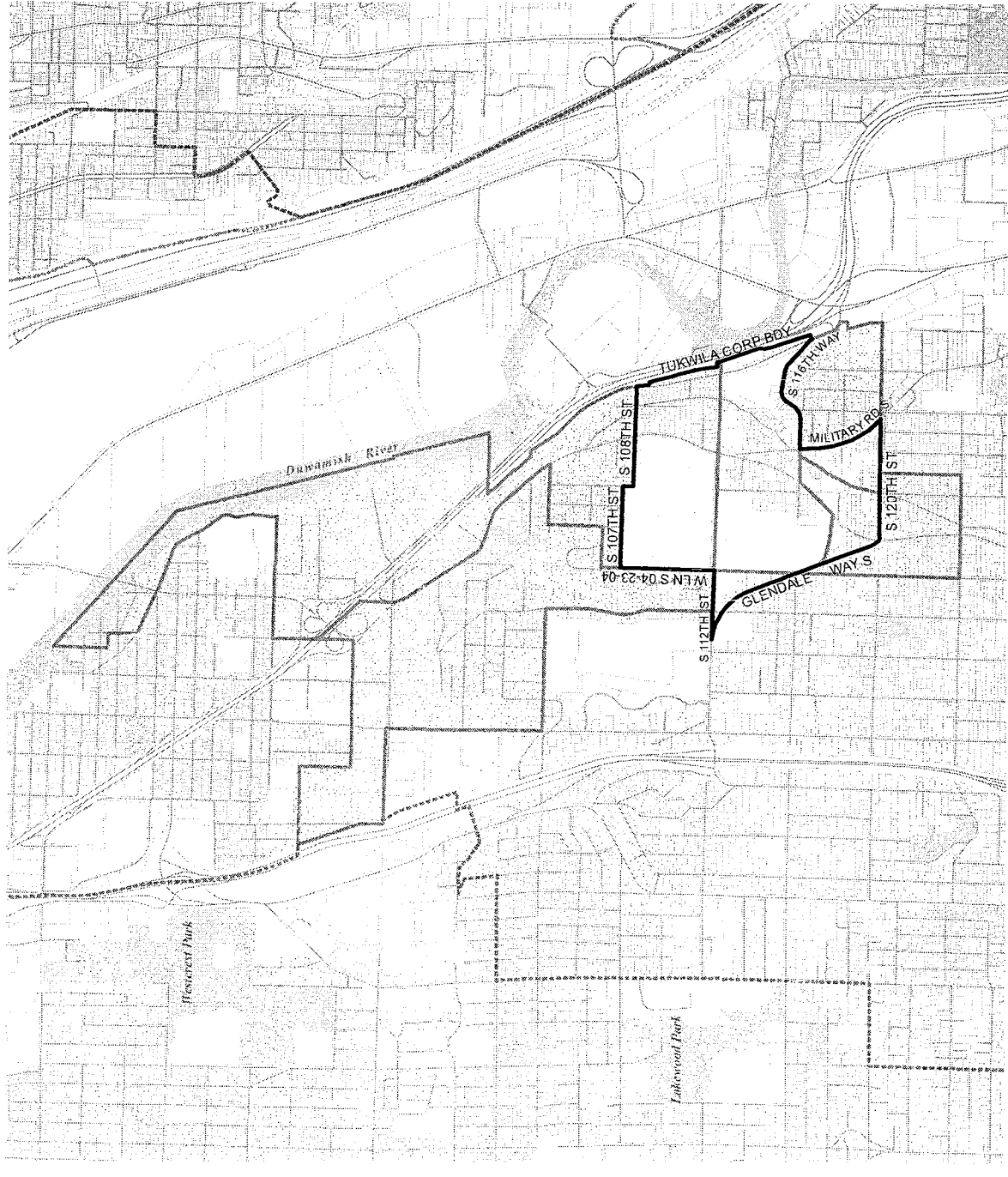
# 2010 Precinct Alterations

Code	Precinct Name	LG	CG	CC	JU
0705	BUR 11-0705	11	7	8	8 SW
0705	MCKINLEY	11	7	8	8 SW
0744	MEATH*	11	7	8	8 SW
0568	JUTLAND	11	7	8	8 SW
0471	GLENDALE	11	7	8	8 SW
0722	MARGARET*	11	7	8	8 SW


  
 Legislative District Boundaries
   
 Congressional District Boundaries
   
 Council District Boundaries
   
 New Precinct
   
 Old Precinct(s)


  
 0.5 0.25 0 0.5 Miles

Census Tract	Kroll Page	S-T-R
026400	314	09-23-04





# 2010 Precinct Alterations

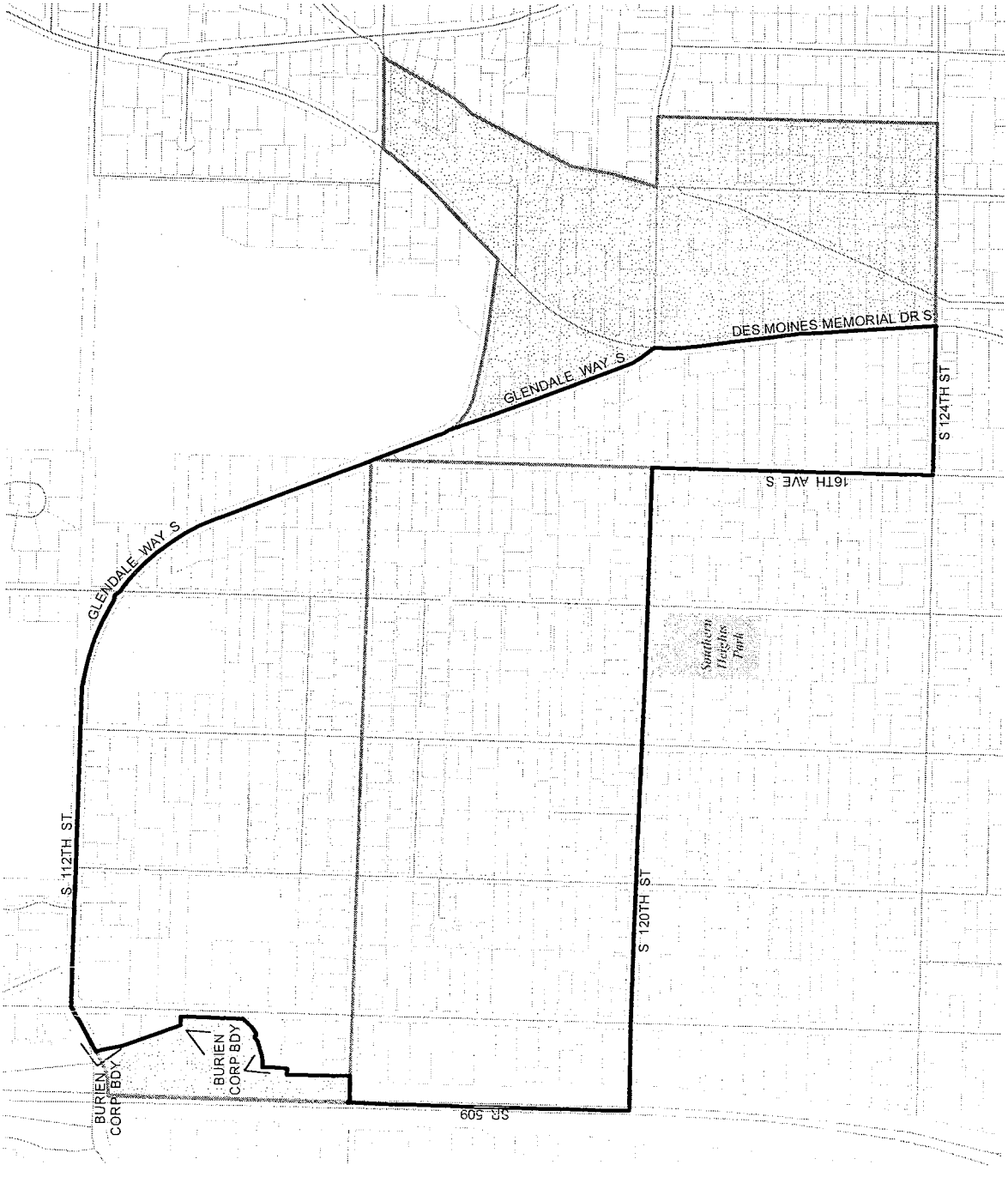
Code	Precinct Name	LG	CG	CC	JU
0818	BJR-II-0818	11	7	8	8 SW
0818	MONTEREY	11	7	8	8 SW
0722	MARGARET*	11	7	8	8 SW
1100	SO-HI*	11	7	8	8 SW

Legislative District Boundaries
   
 Congressional District Boundaries
   
 Council District Boundaries
   
 New Precinct
   
 Old Precinct(s)

N

0.1 0.05 0 0.1 Miles

Census Tract	Kroll Page	S-T-R
027000	313	08-23-04



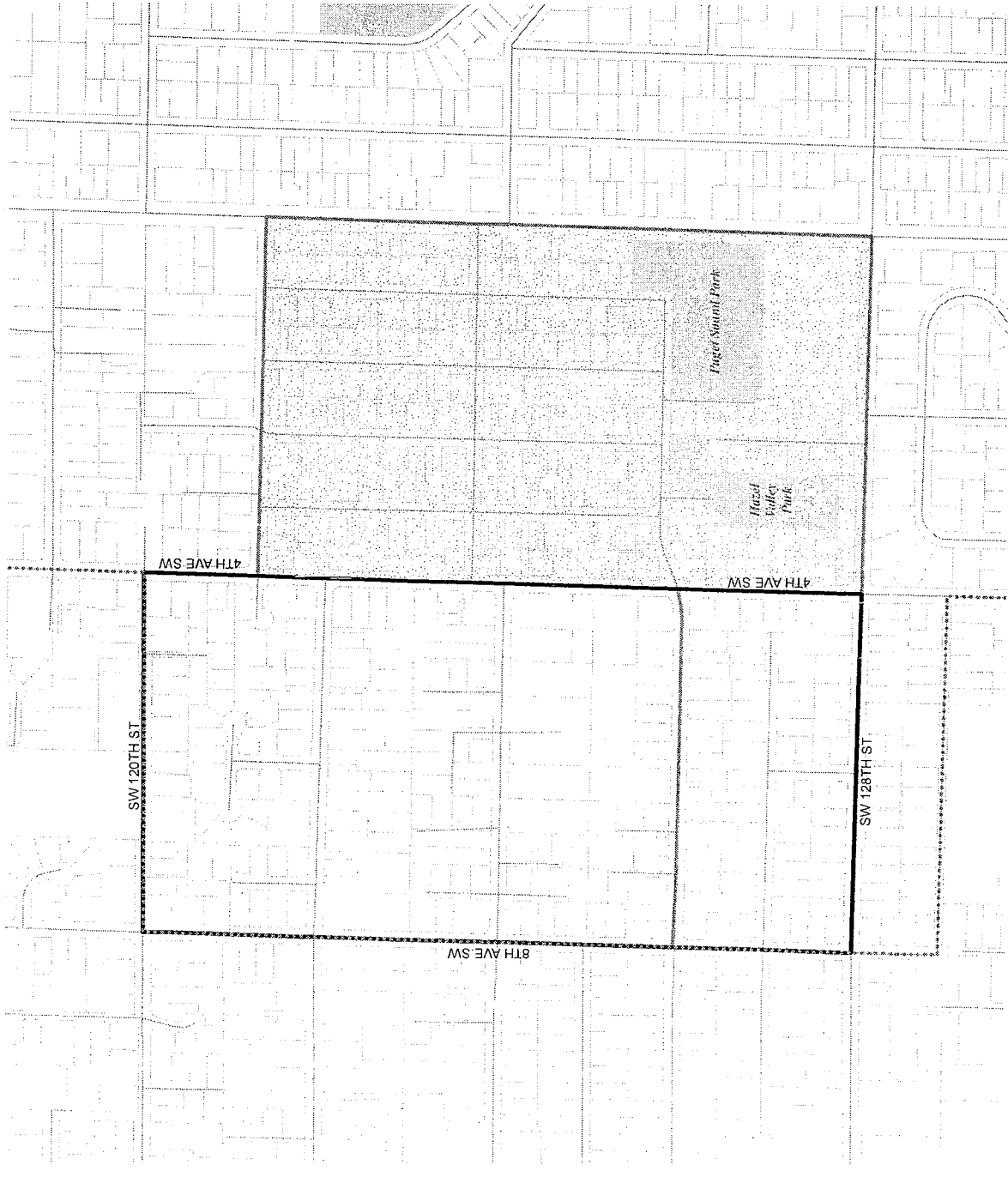
# 2010 Precinct Alterations

Code	Precinct Name	LG	CG	CC	JU
0900	BUR 11-0900	11	7	8	8 SW
0900	PATRICIA	11	7	8	8 SW
0913	PLATO	11	7	8	8 SW

Legislative District Boundaries  
 Congressional District Boundaries  
 Council District Boundaries






New Precinct  
 Old Precinct(s)

Census Tract	Kroll Page	S-T-R
026802	312	07-23-04



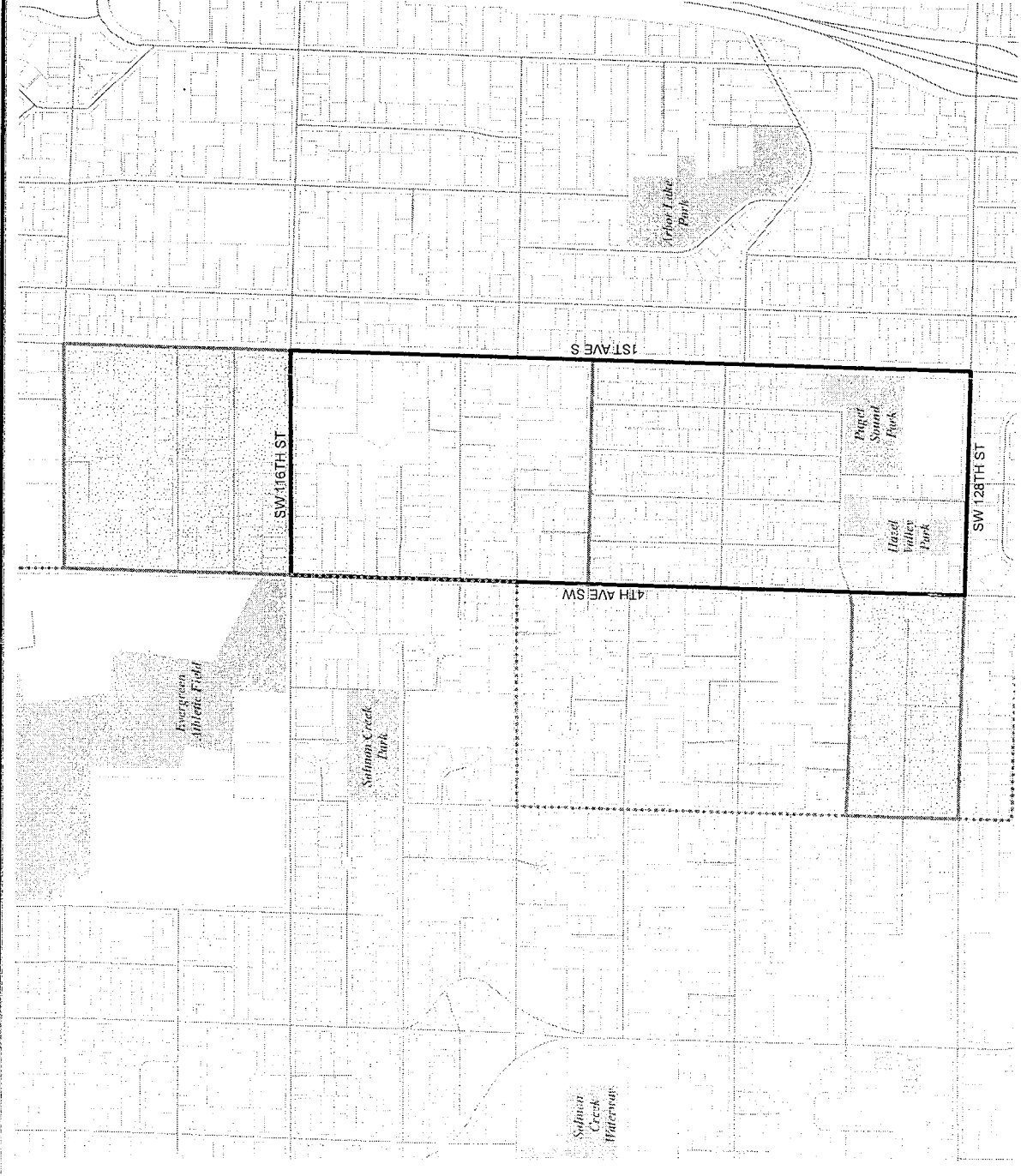
# 2010 Precinct Alterations

Code	Precinct Name	LG	CG	CC	JU
0913	BUR 11-0913	11	7	8	8
0913	PLATO	11	7	8	8
0231	BERNICE	11	7	8	8

 Legislative District Boundaries  
 Congressional District Boundaries  
 Council District Boundaries  
 New Precinct  
 Old Precinct(s)



Census Tract	Kroll Page	S-T-R
026802	312	07-23-04



# 2010 Precinct Alterations

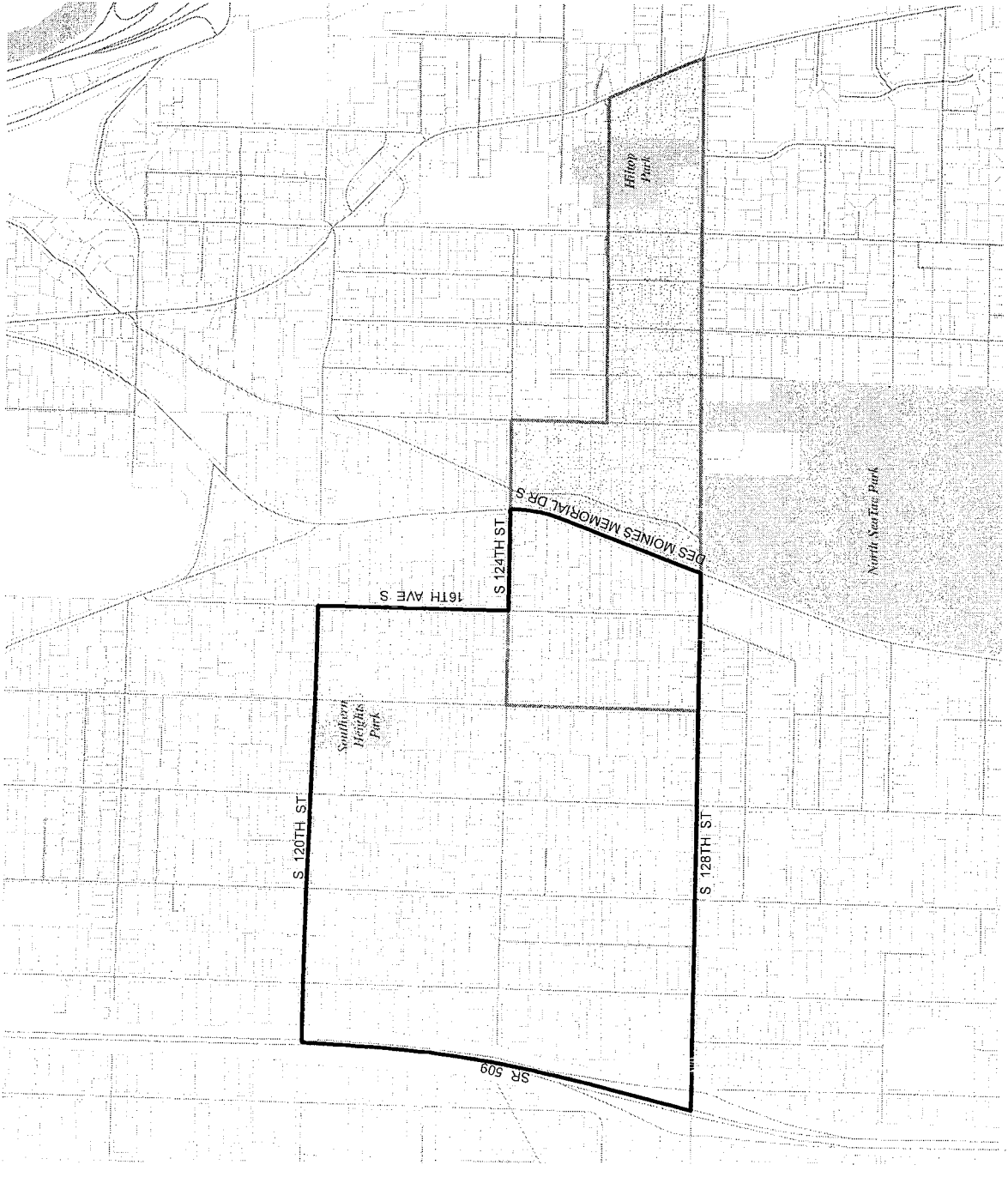
Code	Precinct Name	LG	CG	CC	JU
1189	BUR 11-1189	11	7	8	8 SW
1189	VICTORY	11	7	8	8 SW
2411	ROSEBURG*	11	7	8	8 SW

Legislative District Boundaries  
 Congressional District Boundaries  
 Council District Boundaries

New Precinct  
 Old Precinct(s)

0.1 0.05 0 0.1 Miles


Census Tract	Kroll Page	S-T-R
027000	313	08-23-04



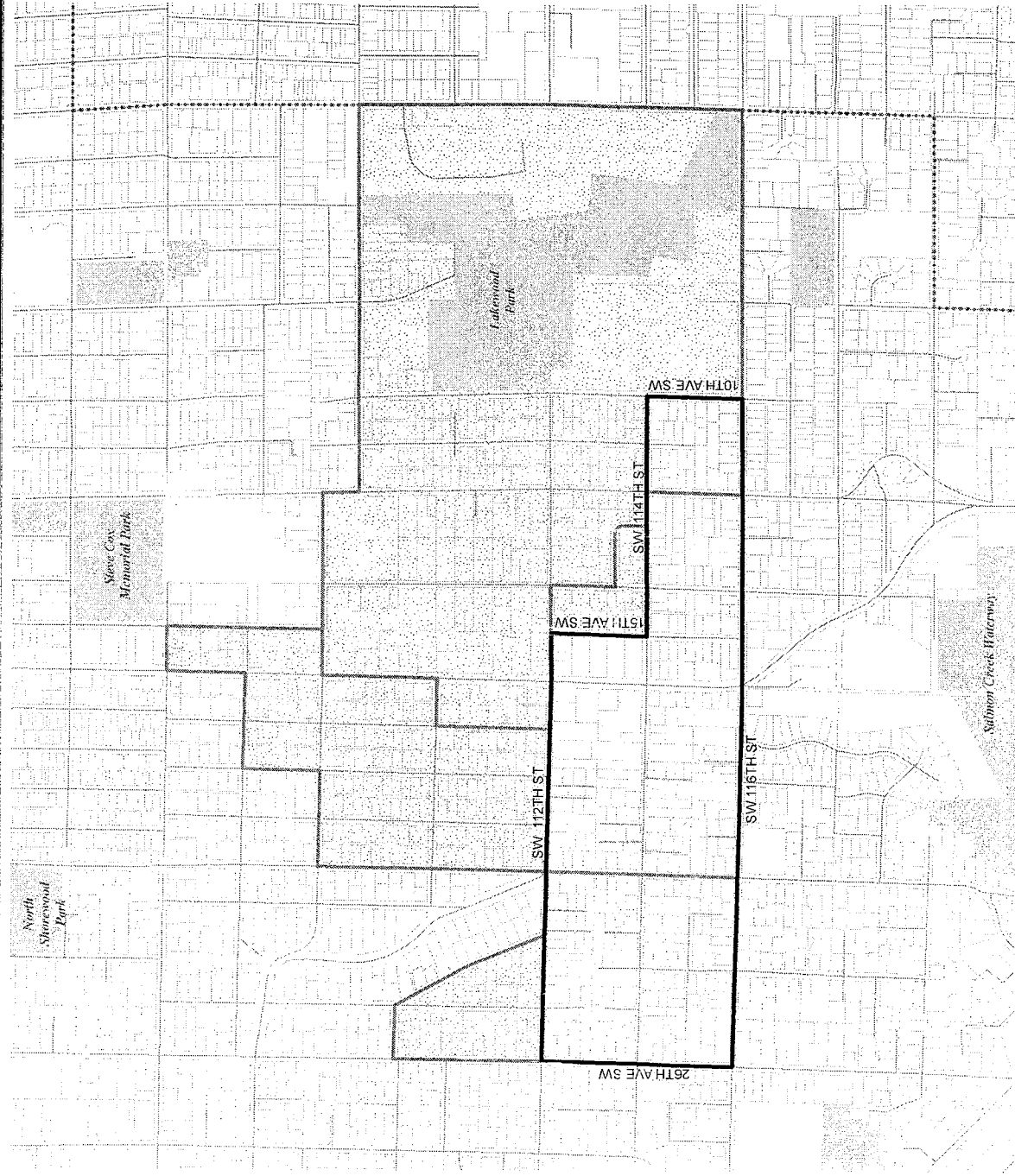
SR 509

# 2010 Precinct Alterations

Code	Precinct Name	LG	CG	CC	JU
0485	BUR 34-0485	34	7	8	8 SW
0485	GREENE	34	7	8	8 SW
1231	WYNONA	34	7	8	8 SW
0426	EVERGREEN	34	7	8	8 SW



Census Tract	Kroll Page	S-T-R
026700	311	12-23-03

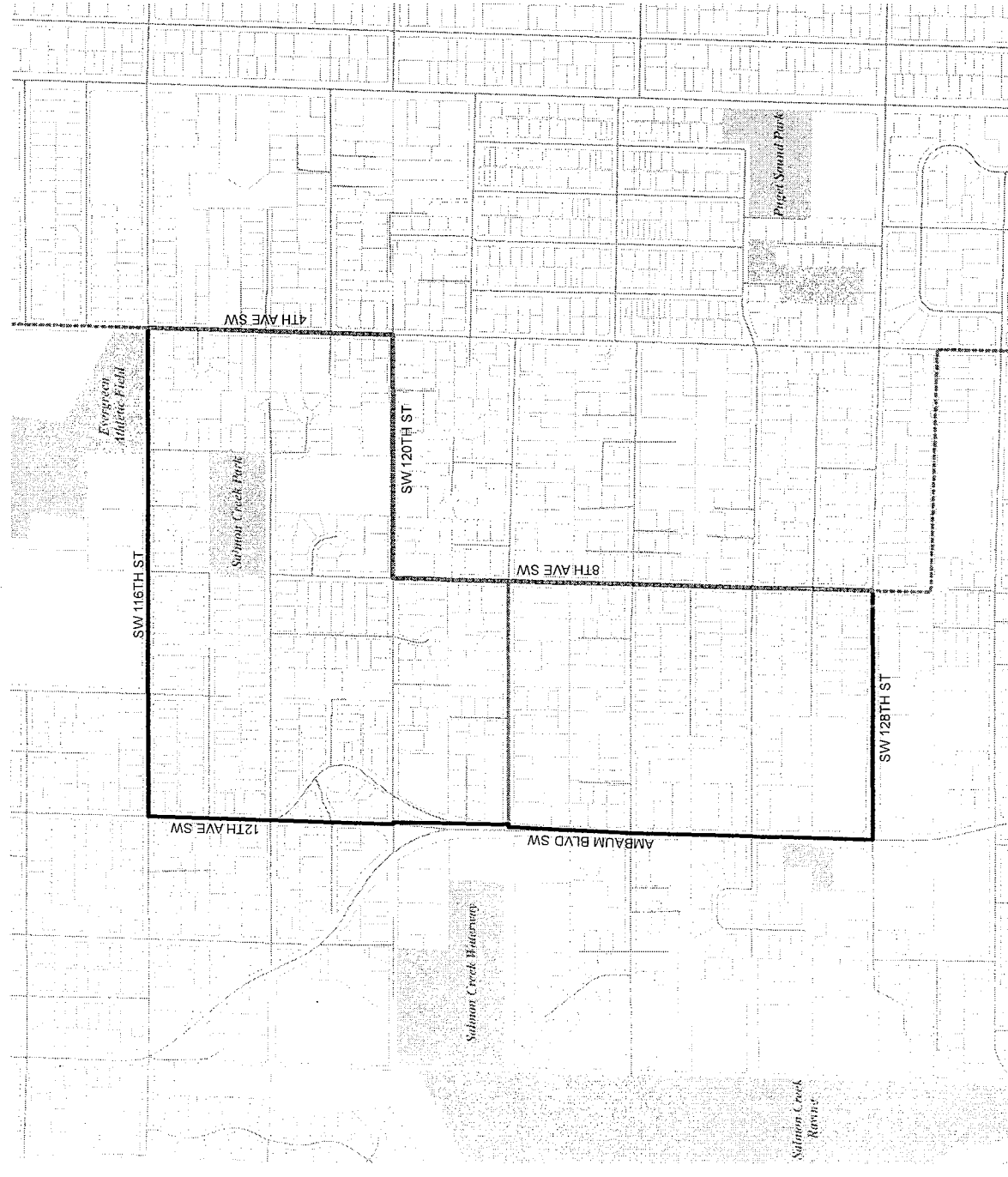


# 2010 Precinct Alterations

Code	Precinct Name	LG	CG	CC	JU
1047	BUR 34-1047	34	7	8	8
1047	SALMON CREEK	34	7	8	8
0230	BERNADETTE*	34	7	8	8

Legislative District Boundaries  
 Congressional District Boundaries  
 Council District Boundaries  
 New Precinct  
 Old Precinct(s)

Census Tract	Kroll Page	S-T-R
026802	312	07-23-04





# 2010 Precinct Alterations

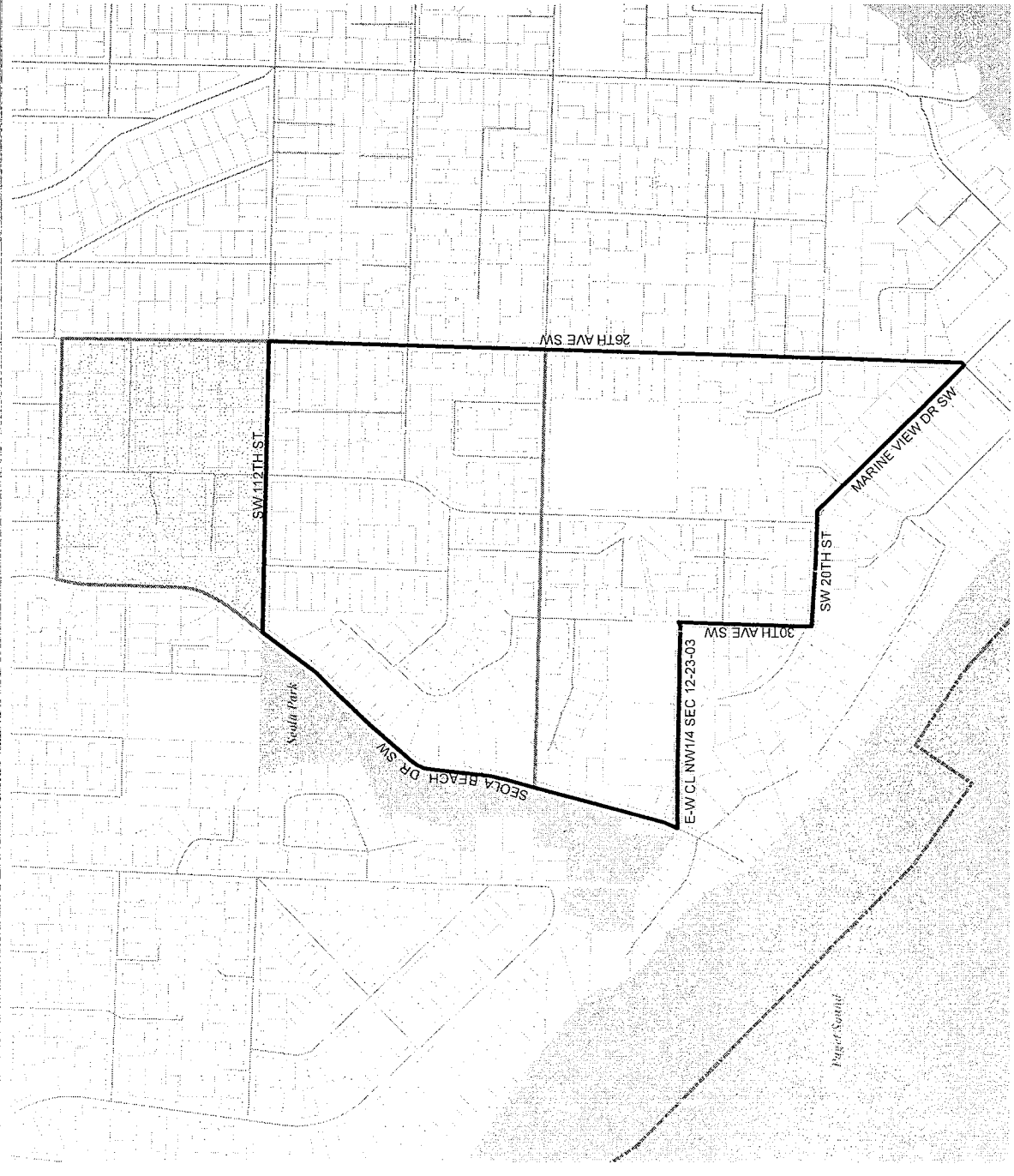
Code	Precinct Name	LG	CG	CC	JU
1064	BUR 34-1064	34	7	8	8
1064	BUR 34-1064	34	7	8	8
0032	AQUAVIEW*	34	7	8	8

Legislative District Boundaries  
 Congressional District Boundaries  
 Council District Boundaries

New Precinct  
 Old Precinct(s)






0.1 0.05 0 0.1 Miles

Census Tract	Kroll Page	S-T-R
026700	311	12-23-03



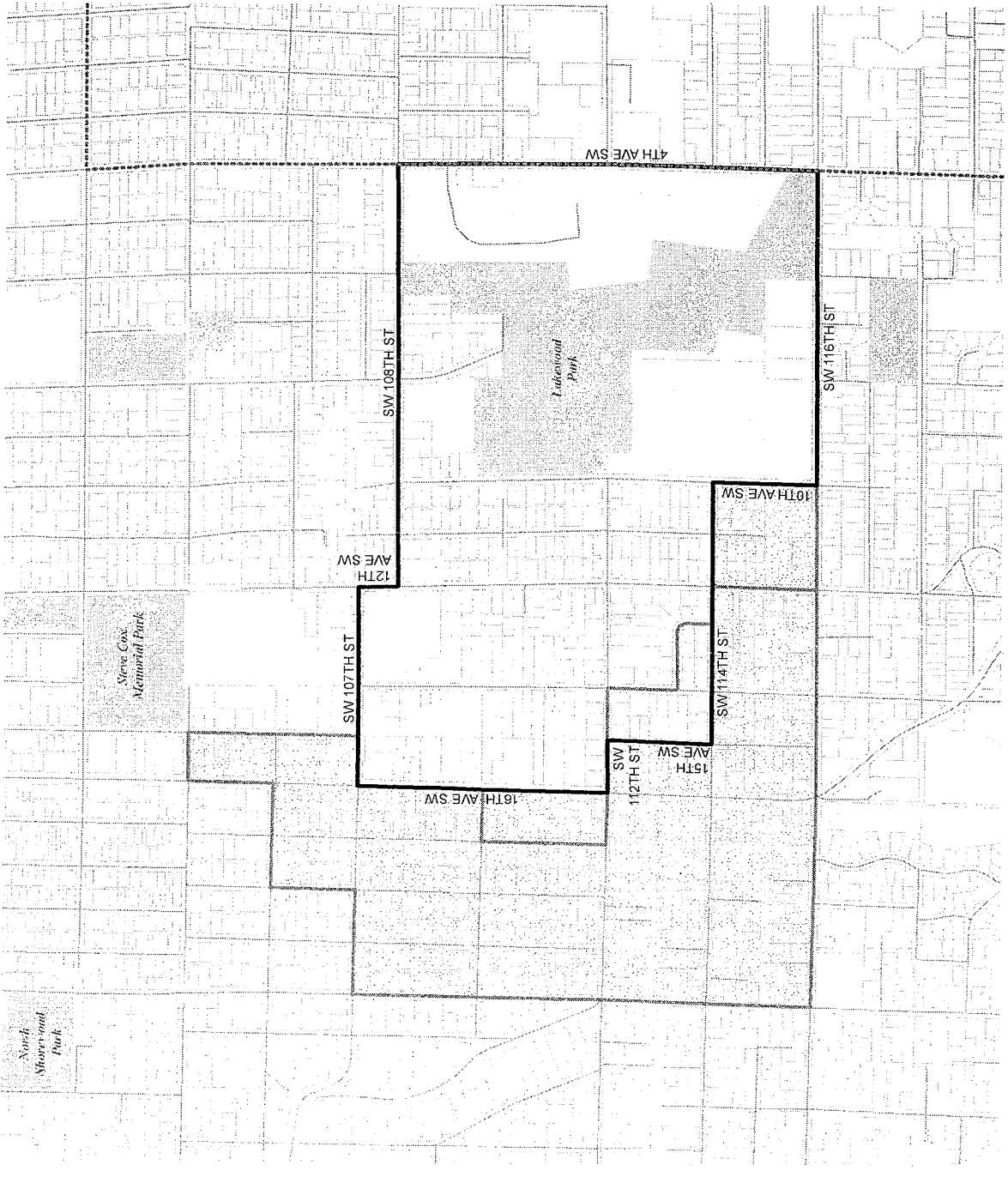
# 2010 Precinct Alterations

Code	Precinct Name	LG	CG	CC	JU
0426	EVERGREEN	34	7	8	SW
0426	EVERGREEN	34	7	8	SW
1231	WYNONA	34	7	8	SW

 Legislative District Boundaries  
 Congressional District Boundaries  
 Council District Boundaries  
 New Precinct  
 Old Precinct(s)








Census Tract	Kroll Page	S-T-R
026801	302	06-23-04



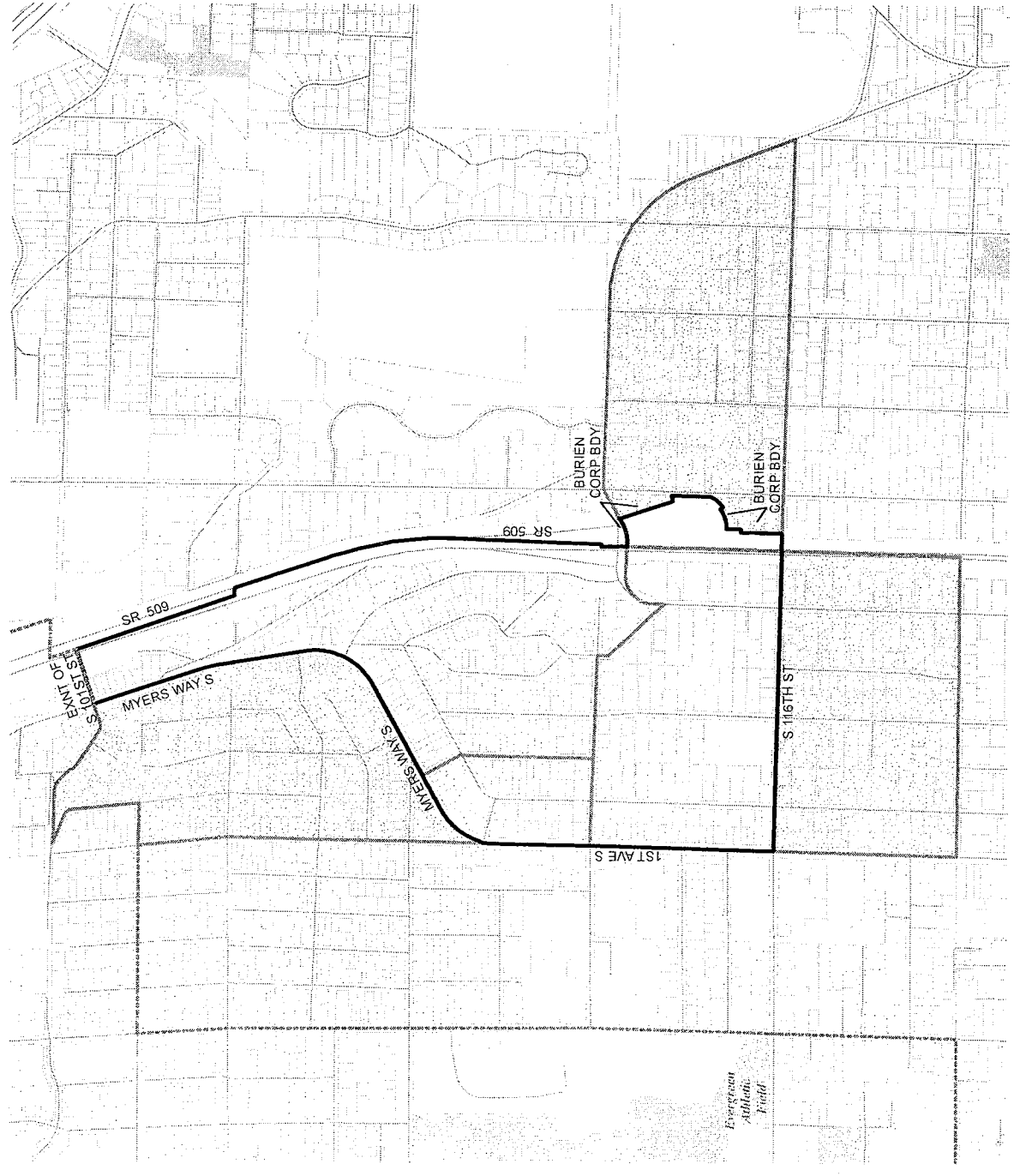
# 2010 Precinct Alterations

Code	Precinct Name	LG	CG	CC	JU
0469	GLASGOW	11	7	8	8
0469	GLASGOW	11	7	8	8
0234	BEVERLY*	11	7	8	8
0567	JUNIPER*	11	7	8	8
1100	SO-HI*	11	7	8	8

 Legislative District Boundaries  
 Congressional District Boundaries  
 Council District Boundaries  
 New Precinct  
 Old Precinct(s)








Census Tract	Kroll Page	S-T-R
026900	303	05-23-04



Evergreen  
Athletic  
Field

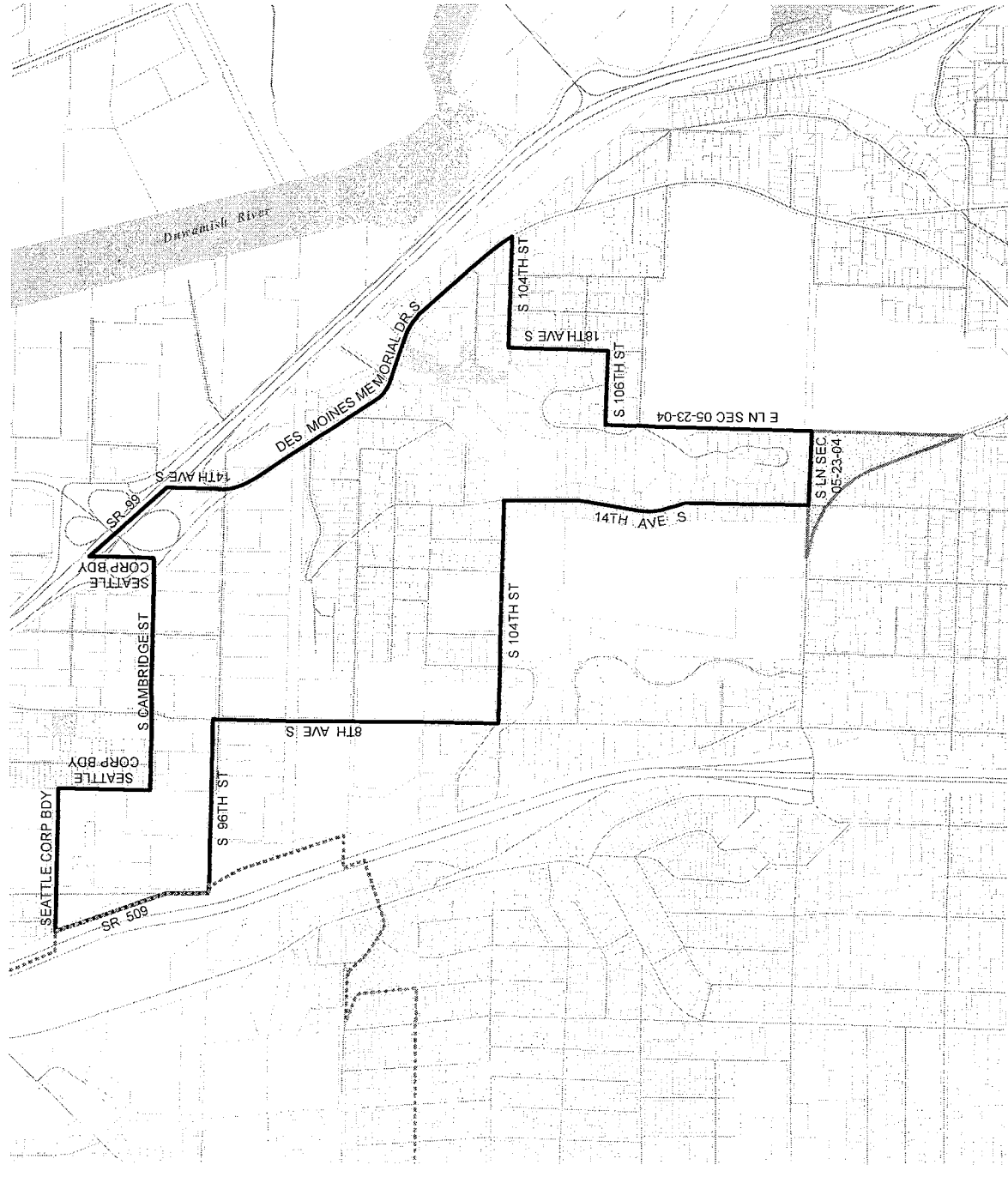
# 2010 Precinct Alterations

Code	Precinct Name	LG	CG	CC	JU
0471	GLENDALE	II	7	8	SW
0471	GLENDALE	II	7	8	SW

 Legislative District Boundaries  
 Congressional District Boundaries  
 Council District Boundaries  
 New Precinct  
 Old Precinct(s)



Census Tract	Kroll Page	S-T-R
026400	303	05-23-04



# 2010 Precinct Alterations

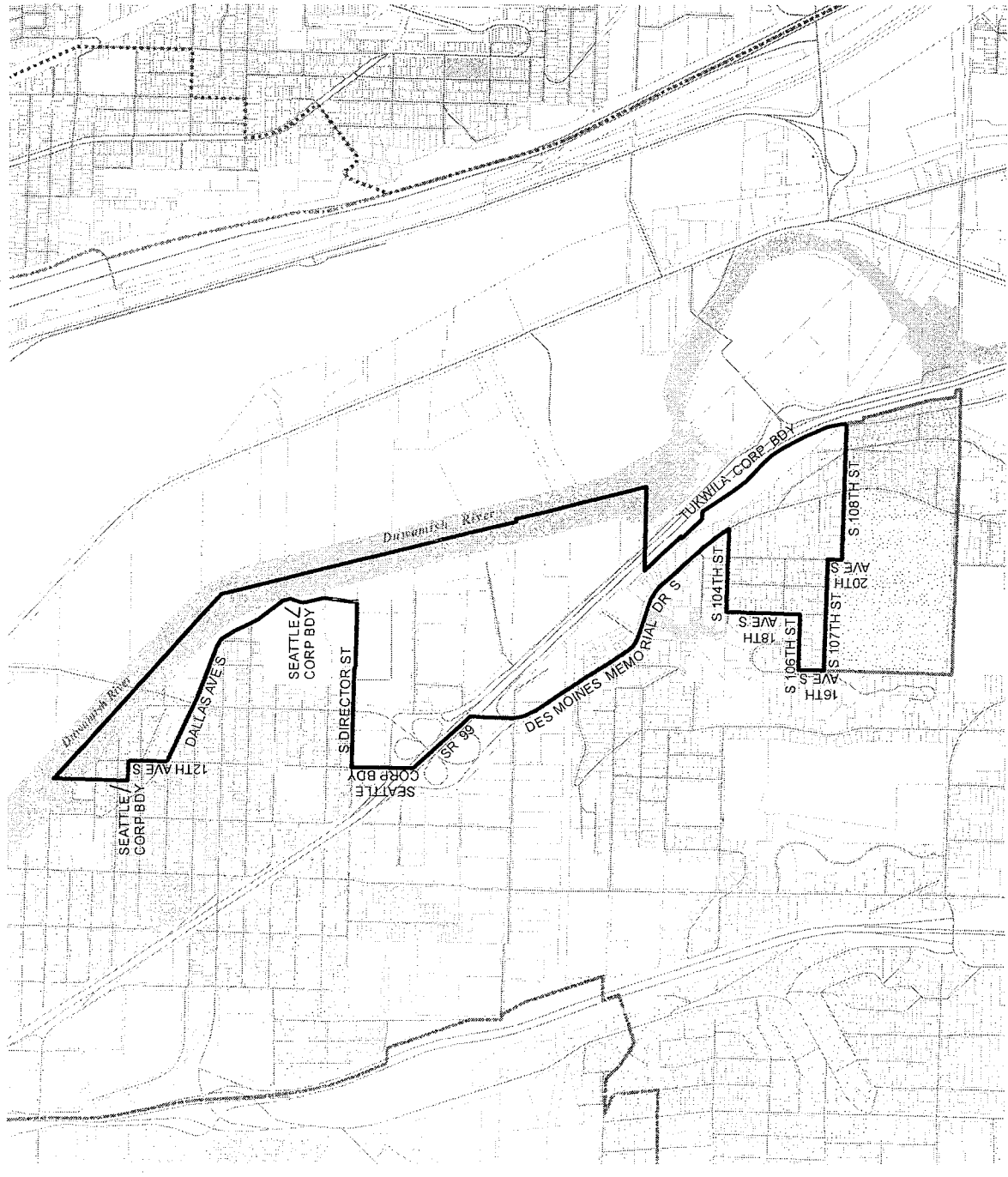
Code	Precinct Name	LG	CG	CC	JU
0568	JUTLAND	11	7	8	SW
0568	JUTLAND	11	7	8	SW

Legislative District Boundaries  
 Congressional District Boundaries  
 Council District Boundaries

New Precinct  
 Old Precinct(s)


0.25 0.125 0 0.25 Miles

Census Tract	Kroill Page	S-T-R
026400	304	04-23-04



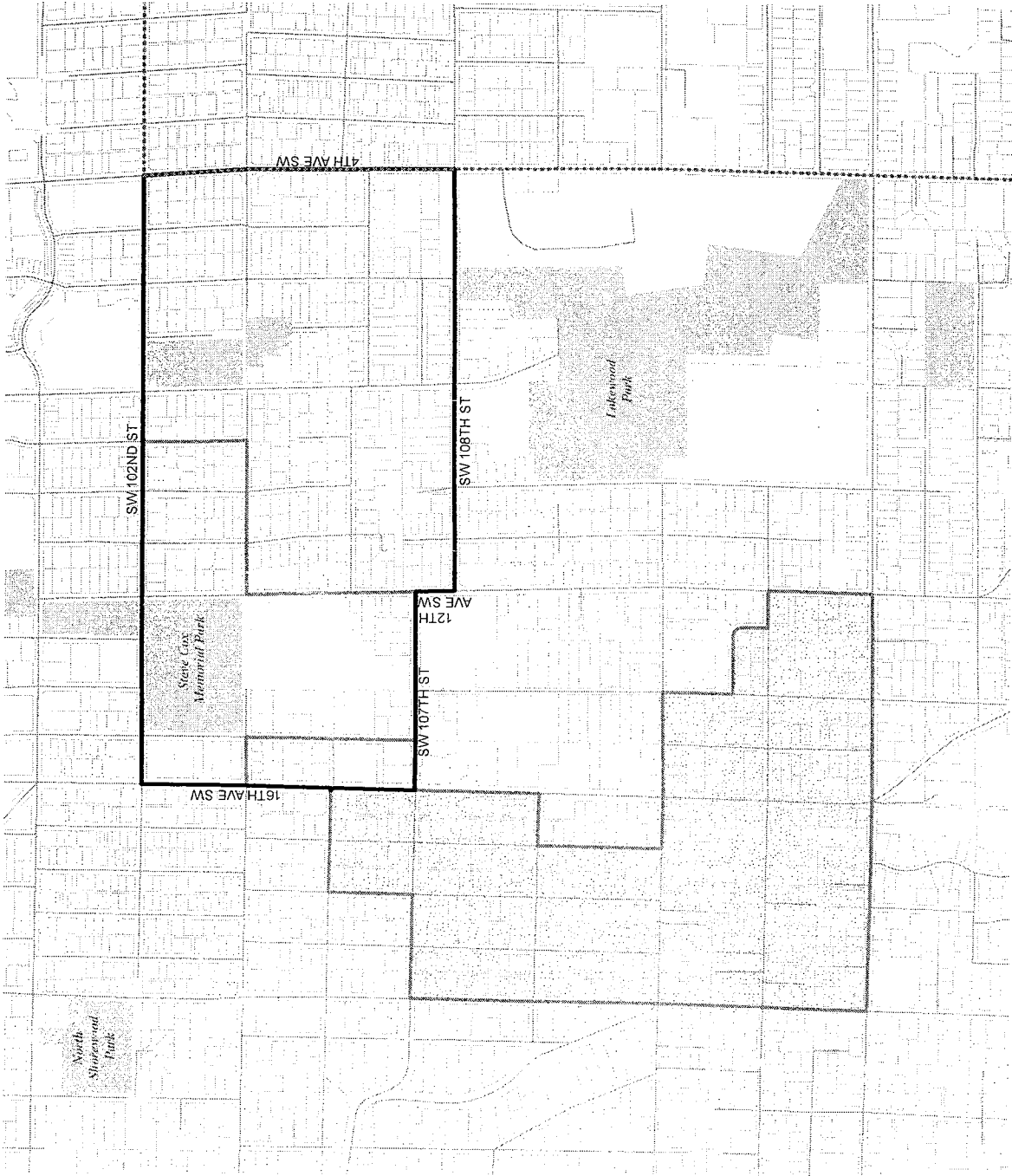
# 2010 Precinct Alterations

Code	Precinct Name	LG	CG	CC	JU
0723	MARIAN	34	7	8	8
0723	MARIAN	34	7	8	8
0611	KINGSTON*	34	7	8	8
1231	WYNONA	34	7	8	8


  
 Legislative District Boundaries
   
 Congressional District Boundaries
   
 Council District Boundaries
   
 New Precinct
   
 Old Precinct(s)



Census Tract	Kroll Page	S-T-R
026801	302	06-23-04

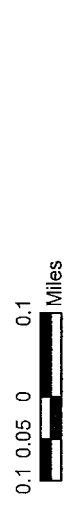


# 2010 Precinct Alterations

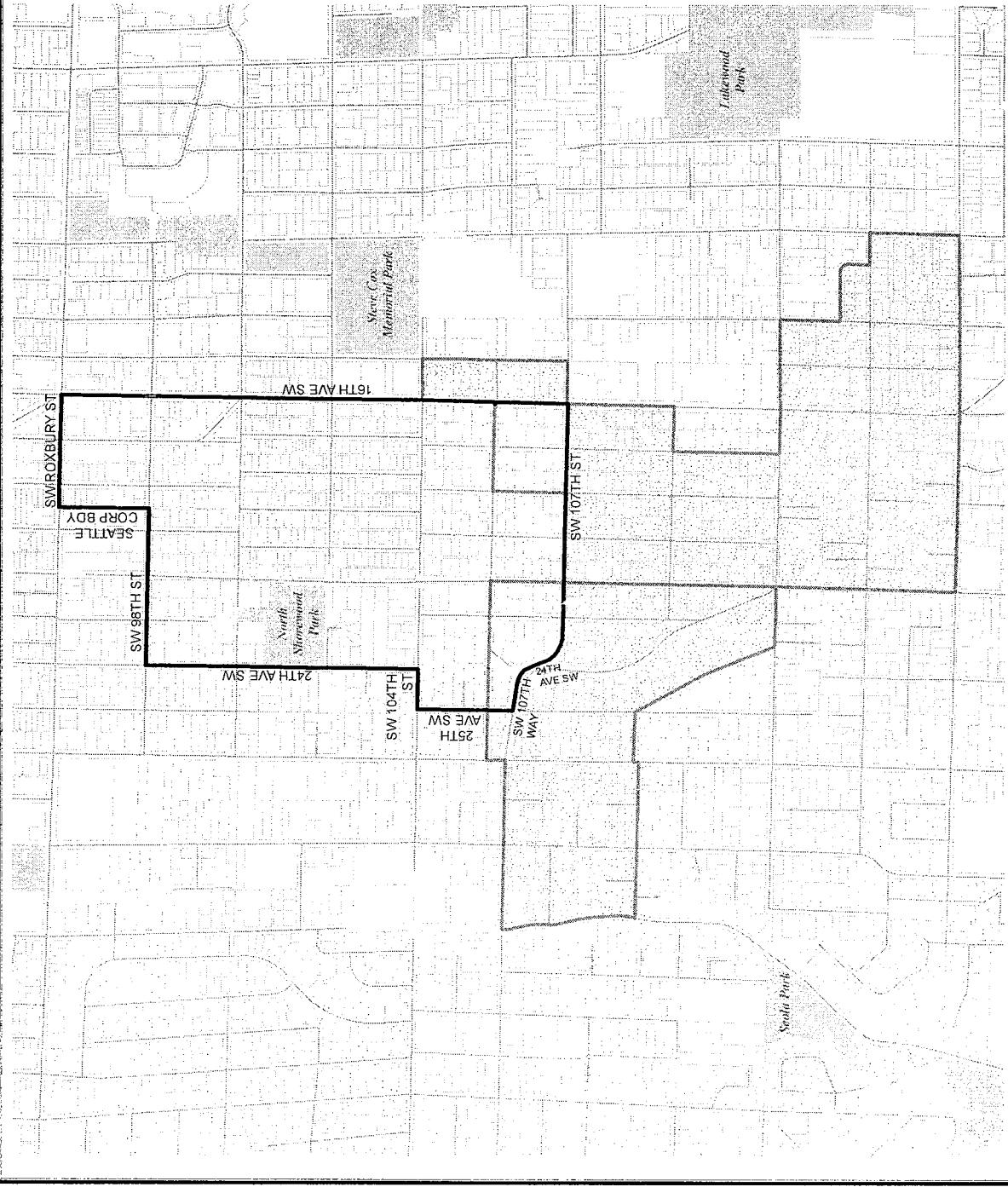
Code	Precinct Name	LG	CG	CC	JU
0956	REGAL	34	7	8	8
0956	REGAL	34	7	8	8
1231	WYNONA	34	7	8	8
1061	SEAVIEW	34	7	8	8

Legislative District Boundaries  
 Congressional District Boundaries  
 Council District Boundaries

New Precinct  
 Old Precinct(s)



Census Tract	Kroll Page	S-T-R
026600	301	01-23-03



# 2010 Precinct Alterations

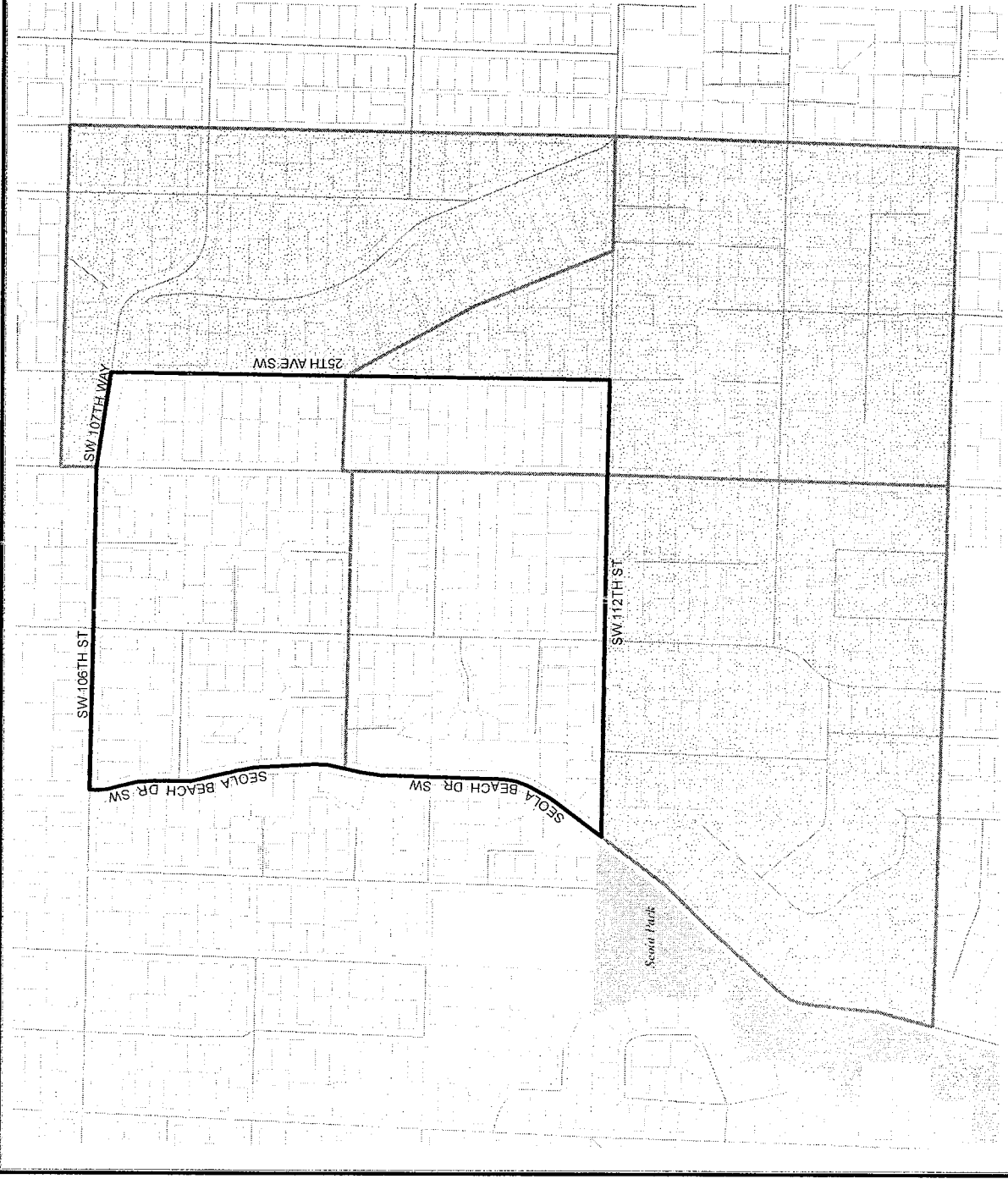
Code	Precinct Name	LG	CG	CC	JU
1061	SEAVIEW	34	7	8	SW
1061	SEAVIEW	34	7	8	SW
0485	GREENE	34	7	8	SW
0032	AQUAVIEW*	34	7	8	SW

Legislative District Boundaries  
 Congressional District Boundaries  
 Council District Boundaries

New Precinct  
 Old Precinct(s)

0.08 0.04 0 0.08 Miles

Census Tract	Kroll Page	S-T-R
026700	301	01-23-03










# 2010 Precinct Alterations

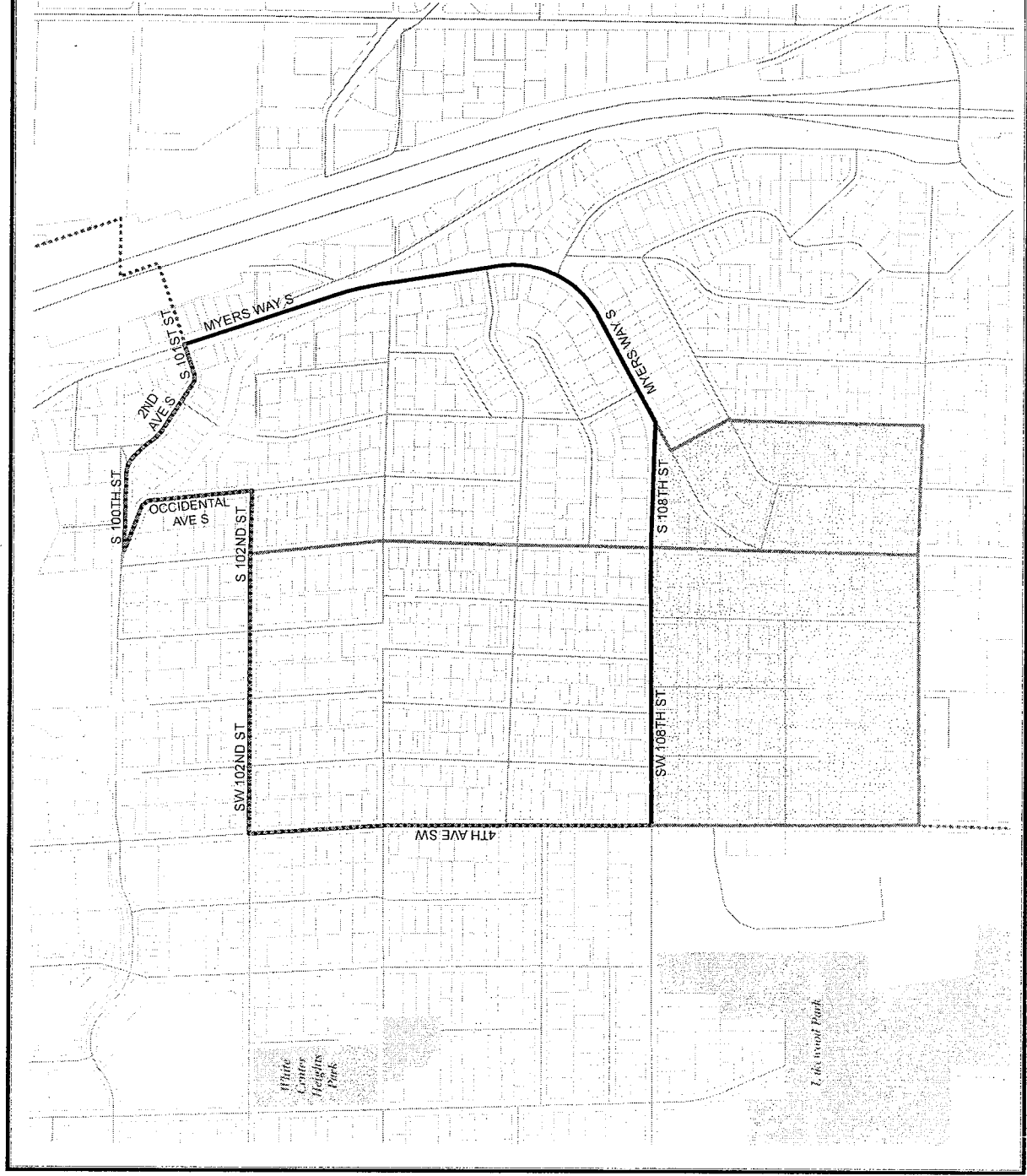
Code	Precinct Name	LG	CG	CC	JU
1135	SYLVAN	11	7	8	8 SW
1135	SYLVAN	11	7	8	8 SW
0234	BEVERLY*	11	7	8	8 SW


  
 Legislative District Boundaries
   
 Congressional District Boundaries
   
 Council District Boundaries
   
 New Precinct
   
 Old Precinct(s)


  
 N



  
 0.1 0.05 0 0.1 Miles

Census Tract	Kroll Page	S-T-R
026801	302	06-23-04



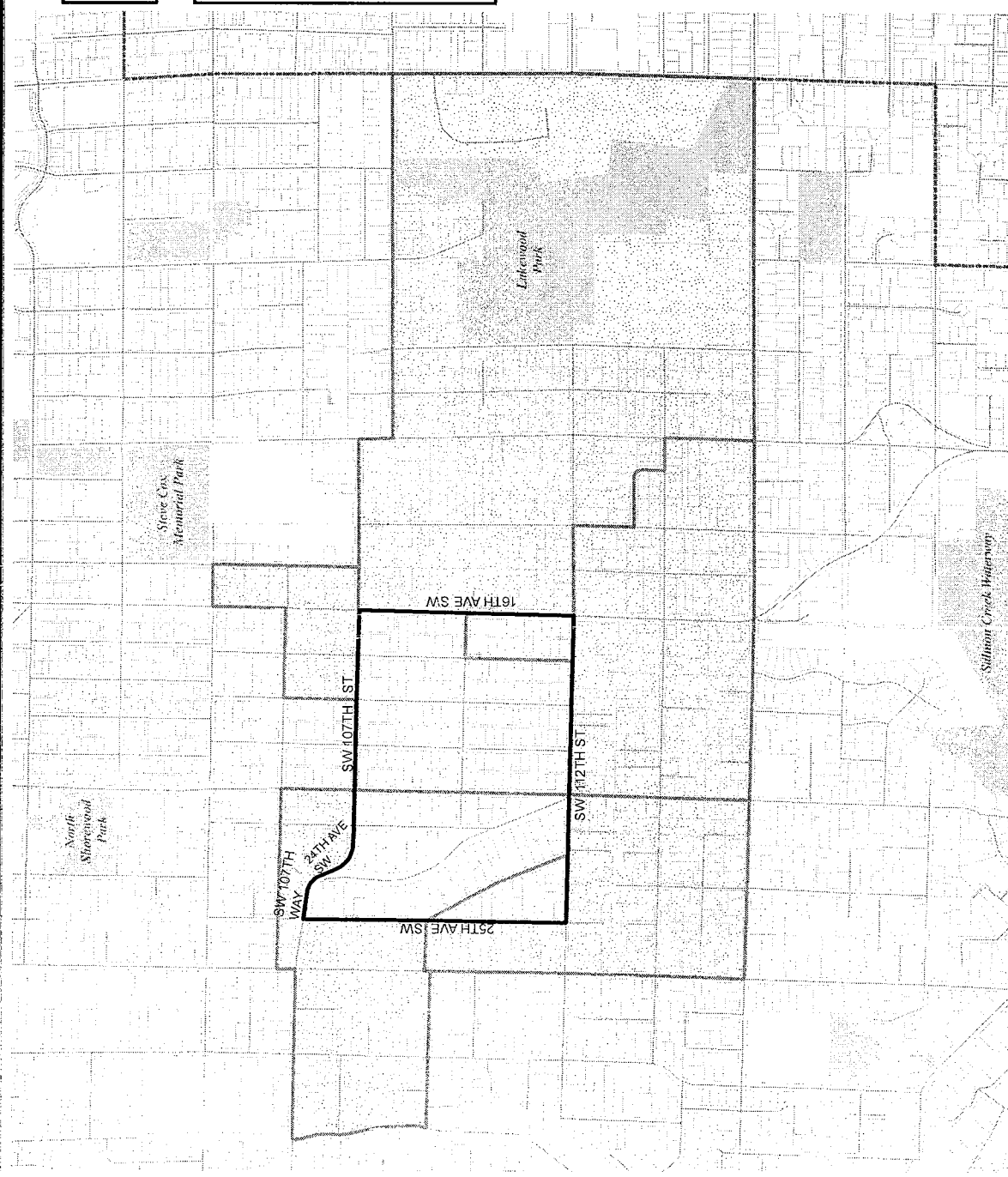
# 2010 Precinct Alterations

Code	Precinct Name	LG	CG	CC	JU
1231	WYNONA	34	7	8	8
1231	WYNONA	34	7	8	8
0426	EVERGREEN	34	7	8	8
0485	GREENE	34	7	8	8
1061	SEAVIEW	34	7	8	8


  
 Legislative District Boundaries  
 Congressional District Boundaries  
 Council District Boundaries  
 New Precinct  
 Old Precinct(s)



Census Tract	Kroll Page	S-T-R
026700	301	01-23-03





# 2010 Precinct Alterations

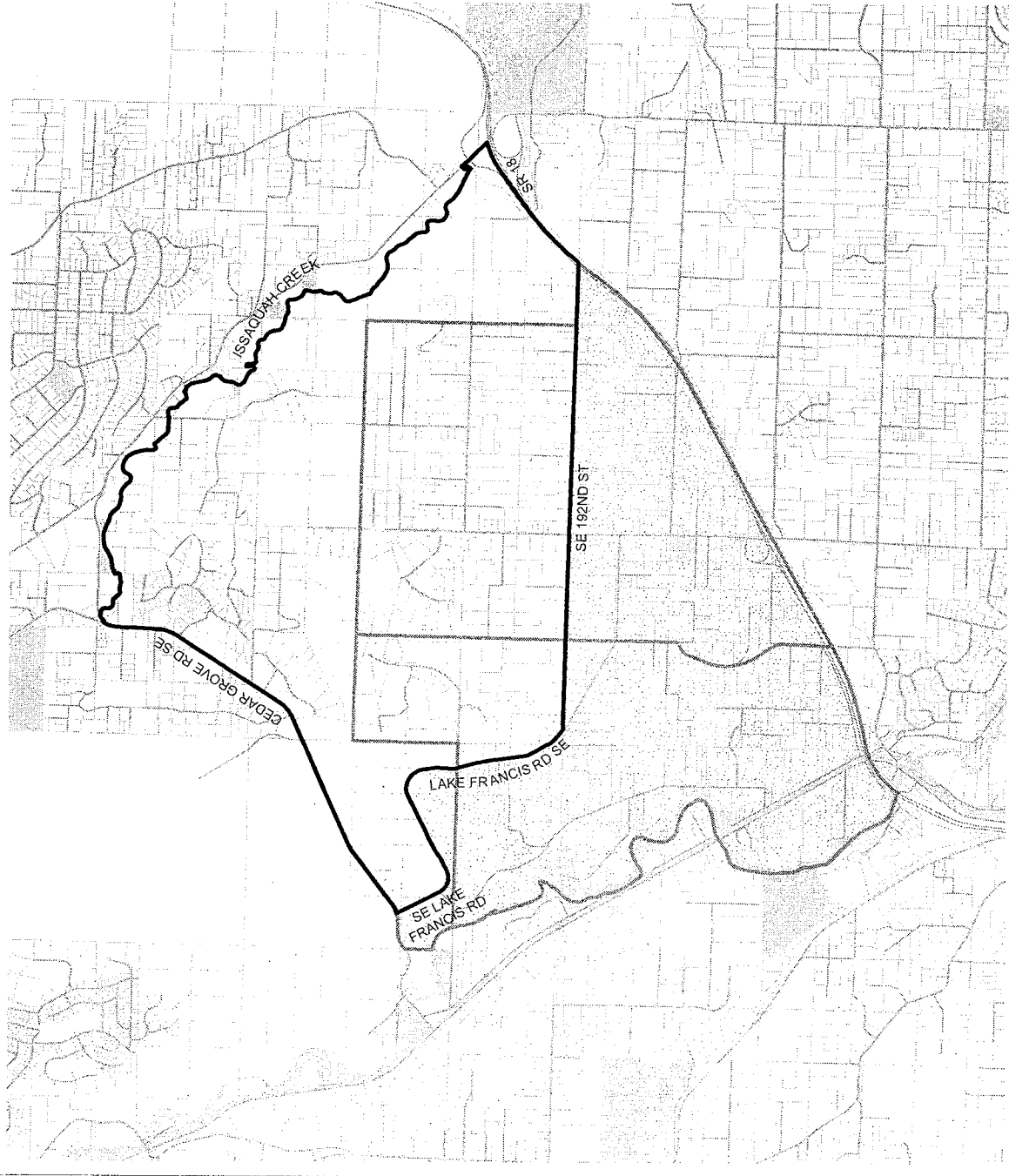
Code	Precinct Name	LG	CG	CC	JU
0037	ARTHUR	5	8	9	NE
0037	ARTHUR	5	8	9	NE
2406	FRANCIS*	5	8	9	NE
2460	FOUR LAKES	5	8	9	NE

Legislative District Boundaries  
 Congressional District Boundaries  
 Council District Boundaries

New Precinct  
 Old Precinct(s)



Census Tract	Kroll Page	S-T-R
032002	B24	34-23-06



# 2010 Precinct Alterations

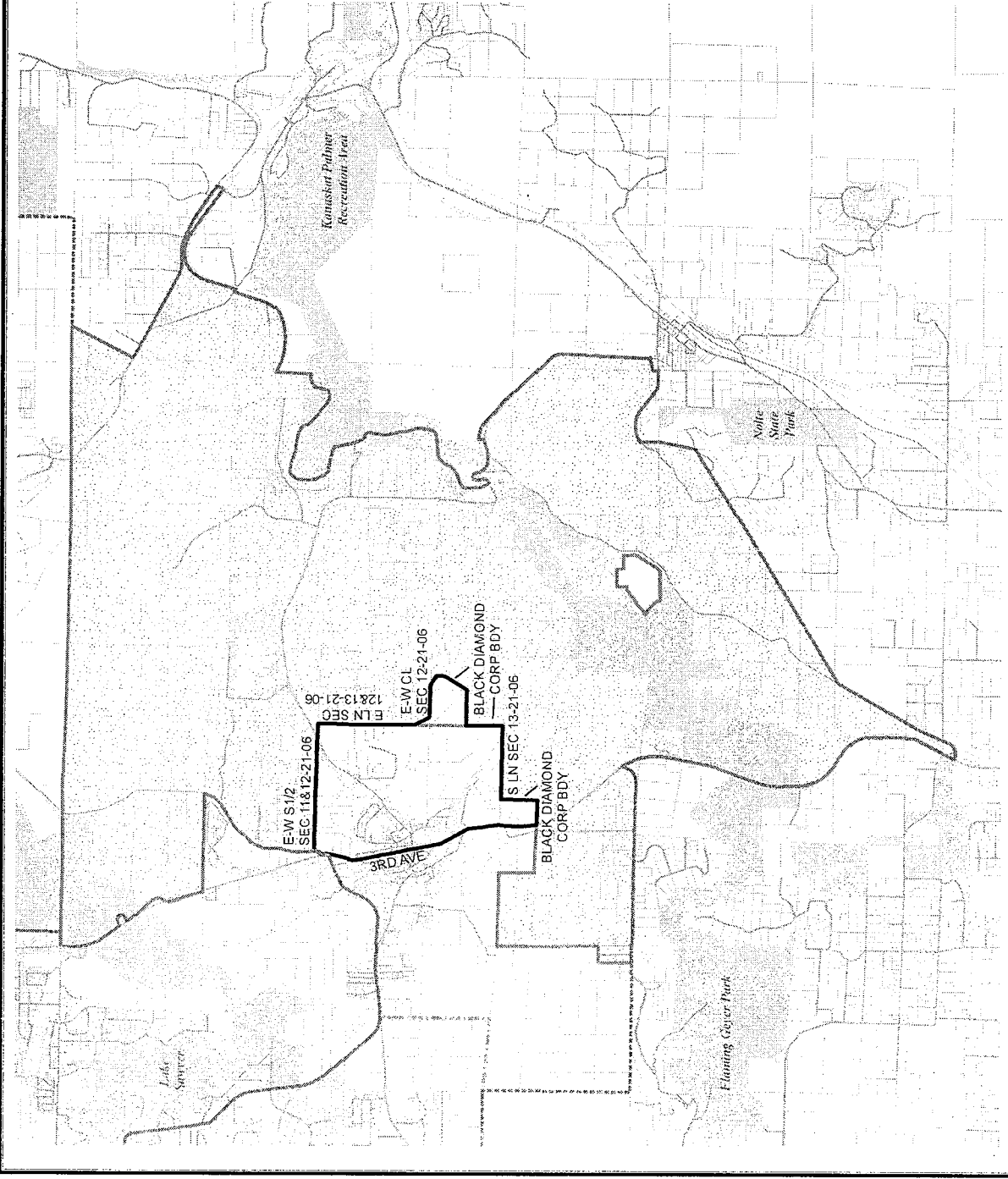
Code	Precinct Name	LG	CG	CC	JU
0240	B-D 47-0240	47	8	9	SE
0240	B-D 47-0240	47	8	9	SE
3468	CROW	47	8	9	SE

Legislative District Boundaries  
 Congressional District Boundaries  
 Council District Boundaries

New Precinct  
 Old Precinct(s)

0.6 0.3 0 0.6 Miles

Census Tract	Kroll Page	S-T-R
031603	B26	13-21-06



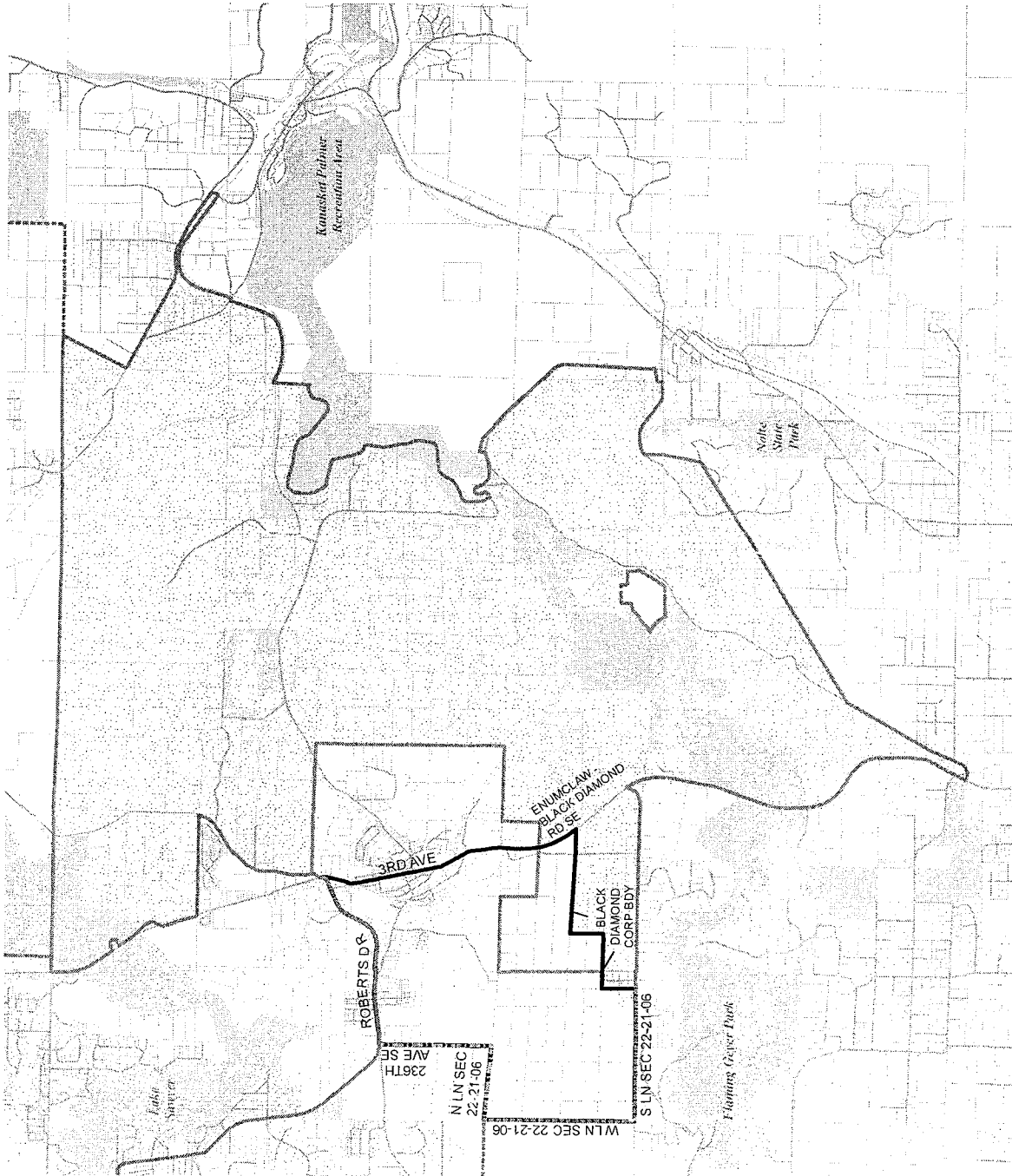
# 2010 Precinct Alterations

Code	Precinct Name	LG	CG	CC	JU
3310	B-D 47-3310	47	8	9	SE
3310	B-D 47-3310	47	8	9	SE
3468	CROW	47	8	9	SE

Legislative District Boundaries  
 Congressional District Boundaries  
 Council District Boundaries  
 New Precinct  
 Old Precinct(s)








Census Tract	Kroll Page	S-T-R
031603	B26	13-21-06



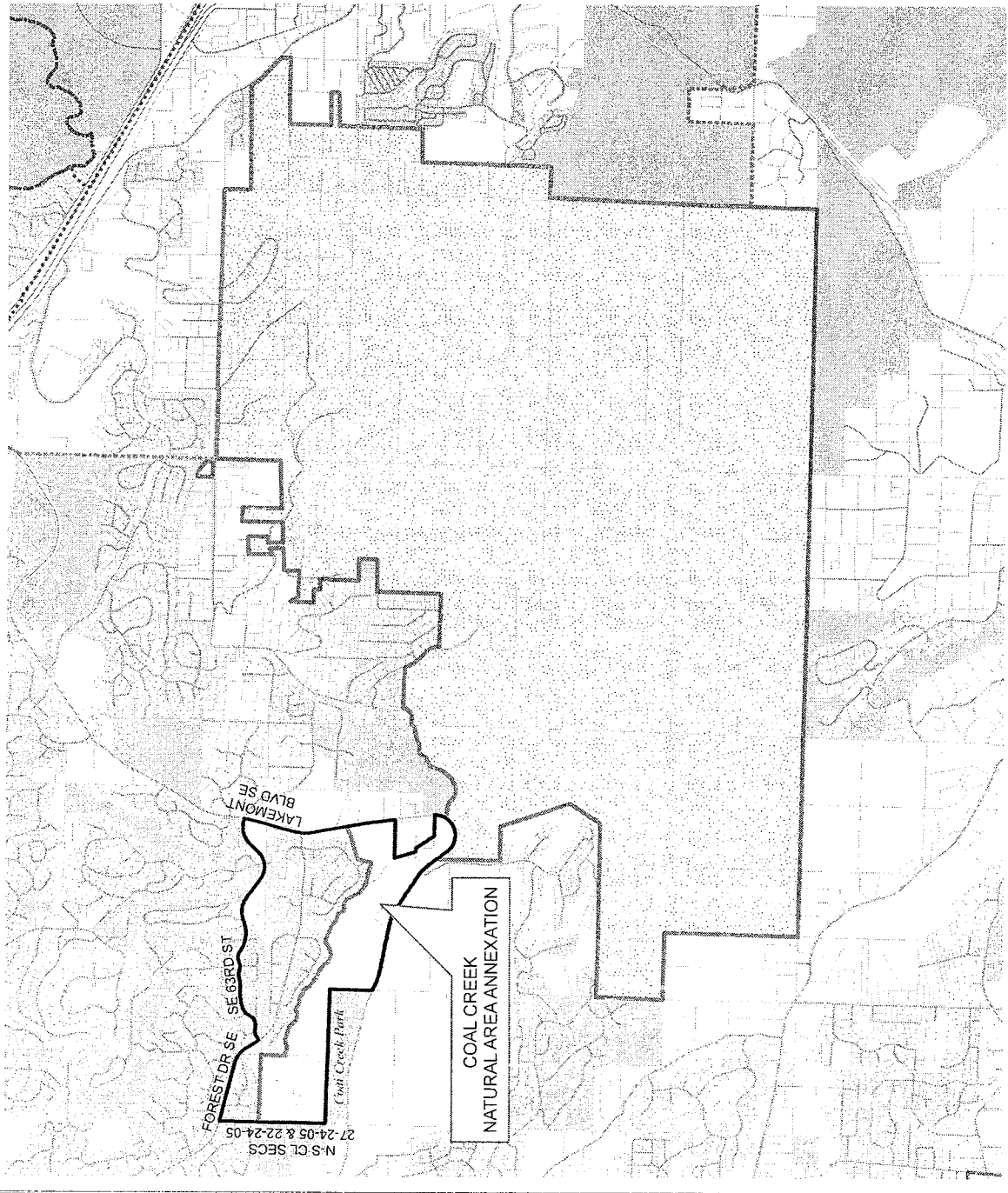
# 2010 Precinct Alterations

Code	Precinct Name	LG	CG	CC	JU
2935	BEL 41-2935	41	8	9	NE
2935	BEL 41-2935	41	8	9	NE
0339	COUGAR MTN	41	8	9	NE

 Legislative District Boundaries  
 Congressional District Boundaries  
 Council District Boundaries  
 New Precinct  
 Old Precinct(s)



Census Tract	Kroll Page	S-T-R
025004	459	27-24-05





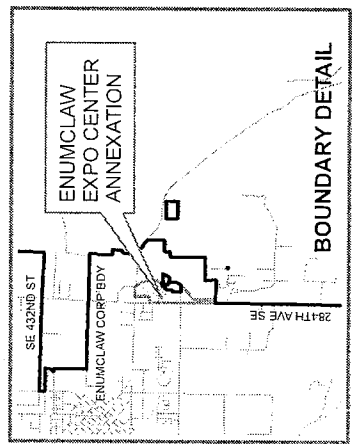
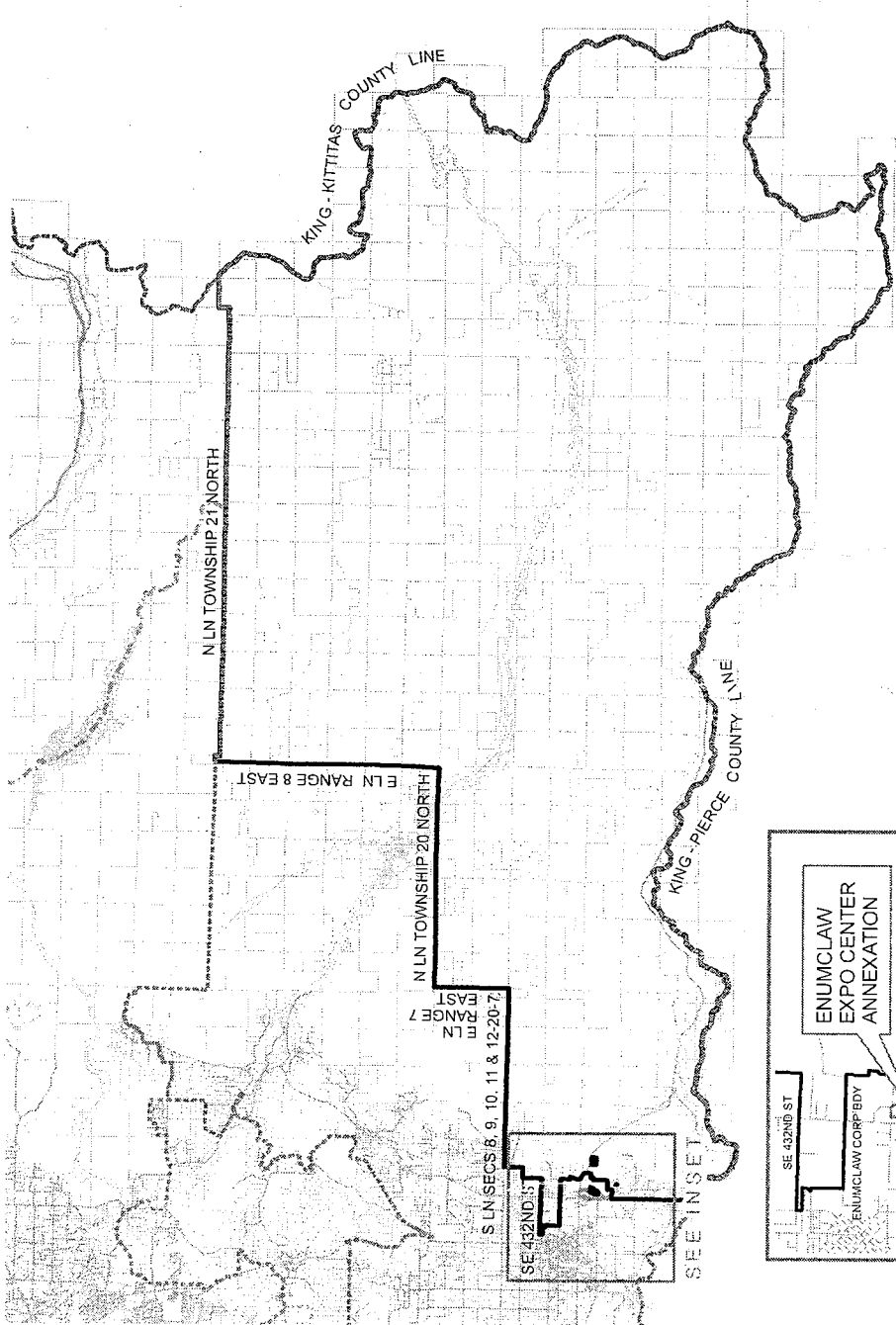
# 2010 Precinct Alterations

Code	Precinct Name	LG	CG	CC	JU
0315	CHINOOK	31	8	9	SE
0315	CHINOOK	31	8	9	SE

Legislative District Boundaries  
 Congressional District Boundaries  
 Council District Boundaries  
 New Precinct  
 Old Precinct(s)








Census Tract	Kroll Page	S-T-R
031502	B31	32-20-07



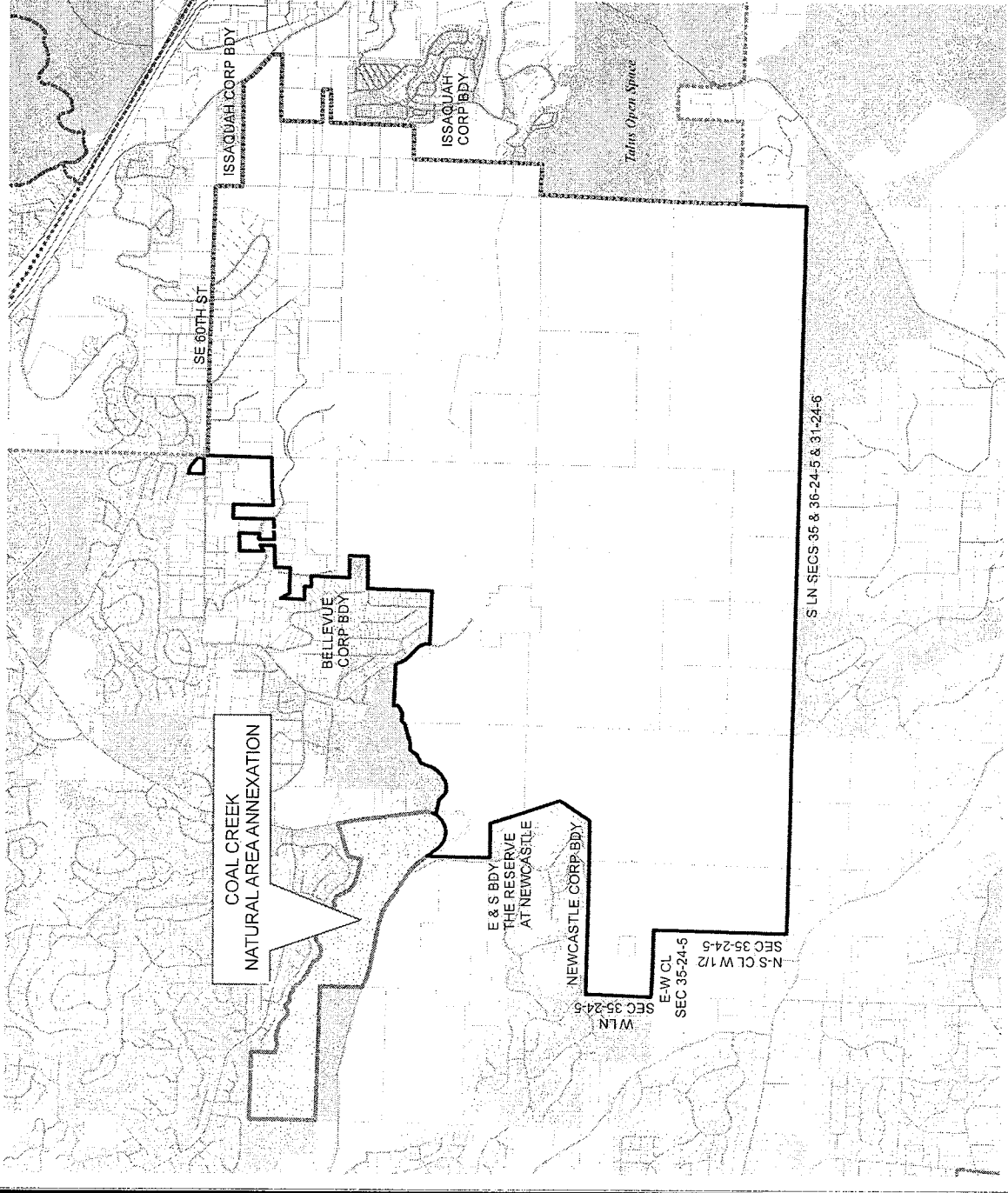
# 2010 Precinct Alterations

Code	Precinct Name	LG	CG	CC	JU
0339	COUGAR MTN	41	8	9	NE
0339	COUGAR MTN	41	8	9	NE

 Legislative District Boundaries  
 Congressional District Boundaries  
 Council District Boundaries  
 New Precinct  
 Old Precinct(s)



Census Tract	Kroll Page	S-T-R
025004	464	35-24-05







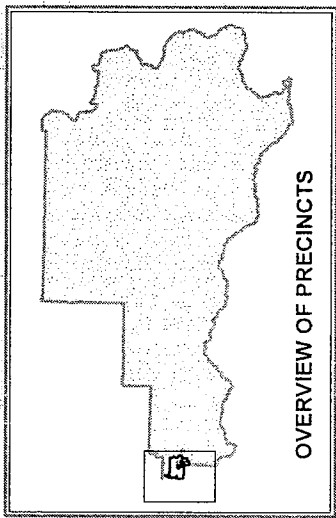
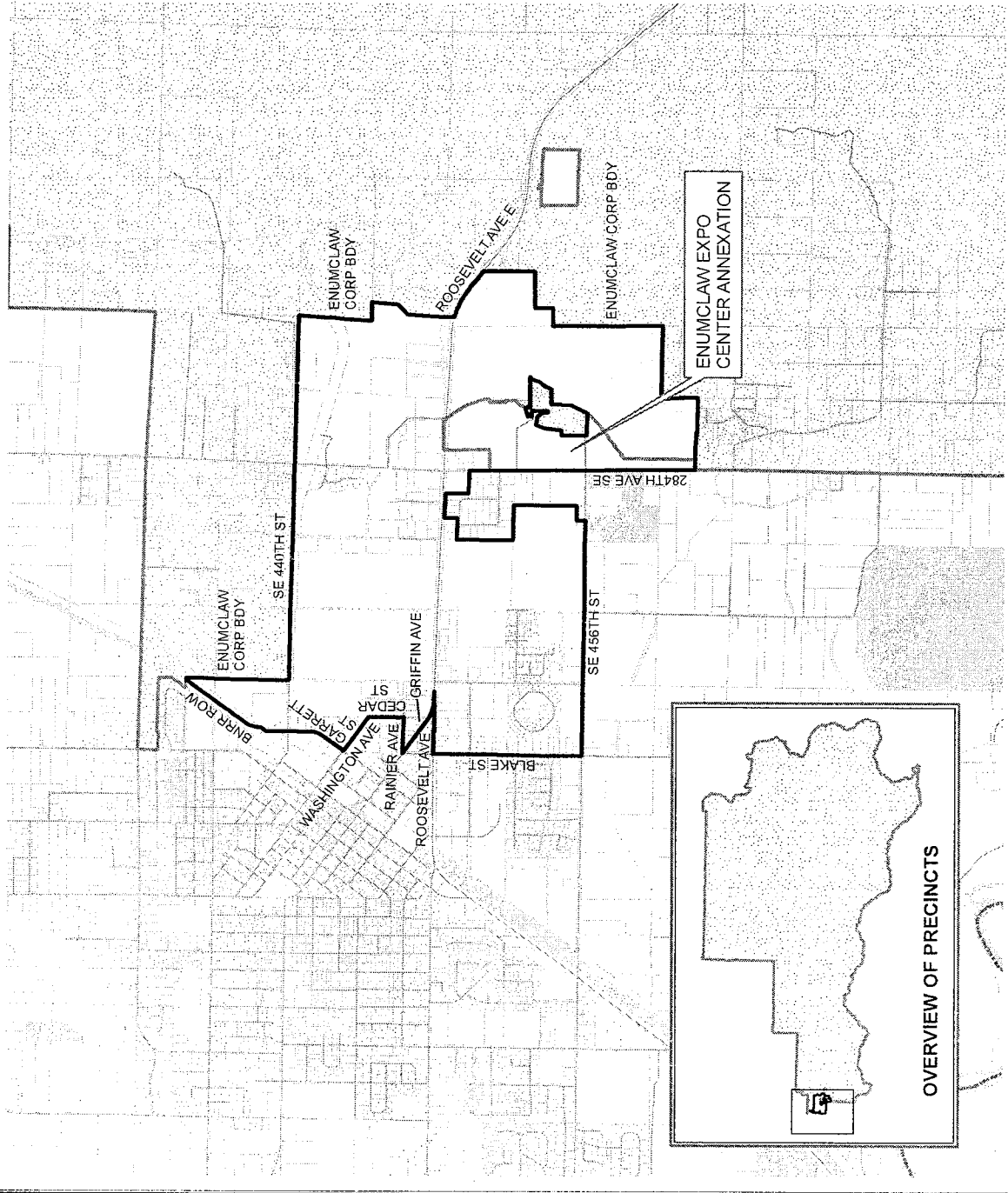
# 2010 Precinct Alterations

Code	Precinct Name	LG	CG	CC	JU
3247	ENM 31-3247	31	8	9	SE
3247	ENM 31-3247	31	8	9	SE
0315	CHINOOK	31	8	9	SE

Legislative District Boundaries
   
 Congressional District Boundaries
   
 Council District Boundaries
   
 New Precinct
   
 Old Precinct(s)



Census Tract	Kroll Page	S-T-R
031502	B27	25-20-06



# 2010 Precinct Alterations

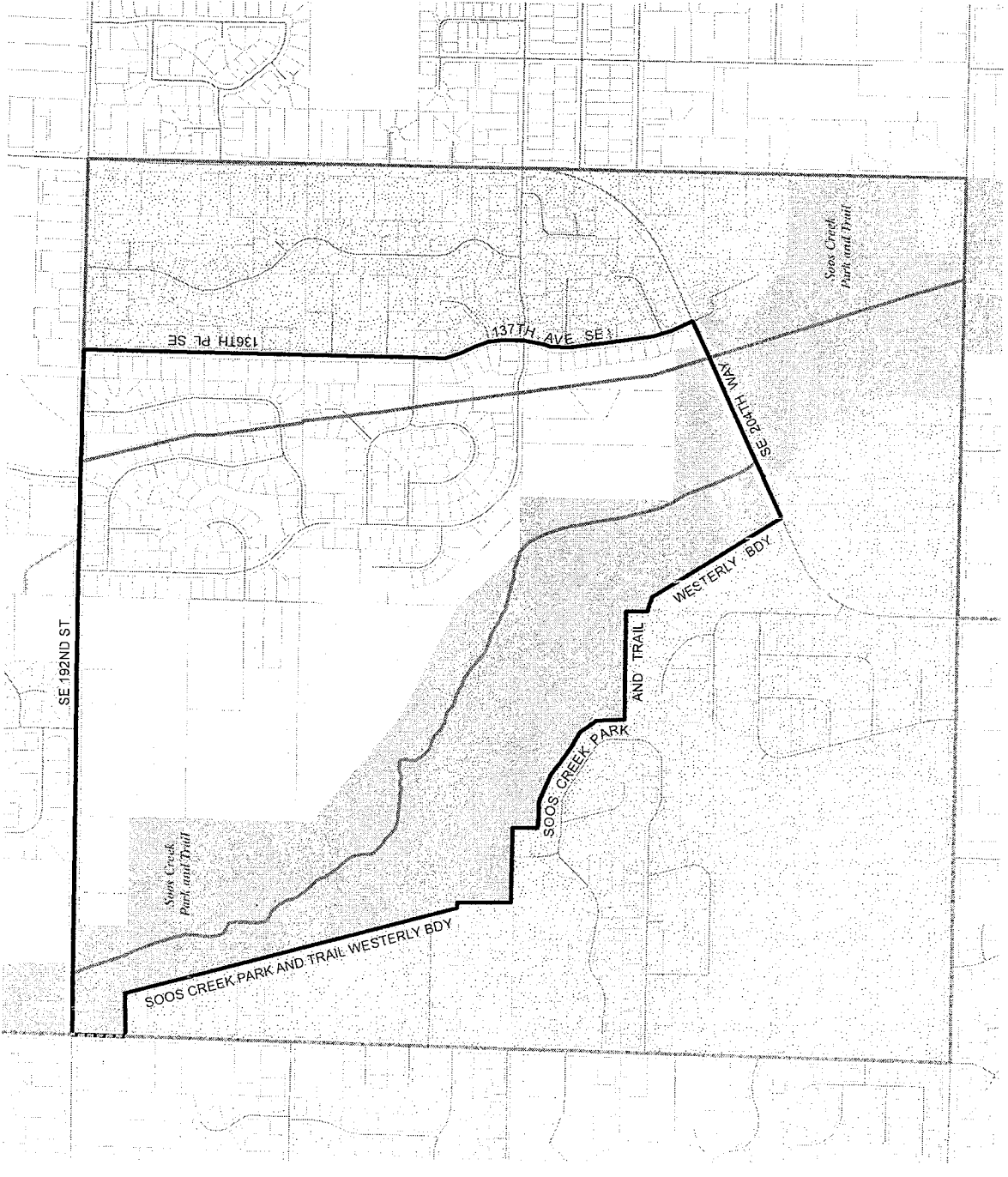
Code	Precinct Name	LG	CG	CC	JU
2666	FOREST	47	8	9	SE
2666	FOREST	47	8	9	SE
2984	HUCKLEBERRY	47	8	9	SE
0028	APOLLO	47	8	9	SE

Legislative District Boundaries  
 Congressional District Boundaries  
 Council District Boundaries

New Precinct  
 Old Precinct(s)

0.1 0.05 0 0.1 Miles

Census Tract	Kroll Page	S-T-R
029307	632	03-22-05



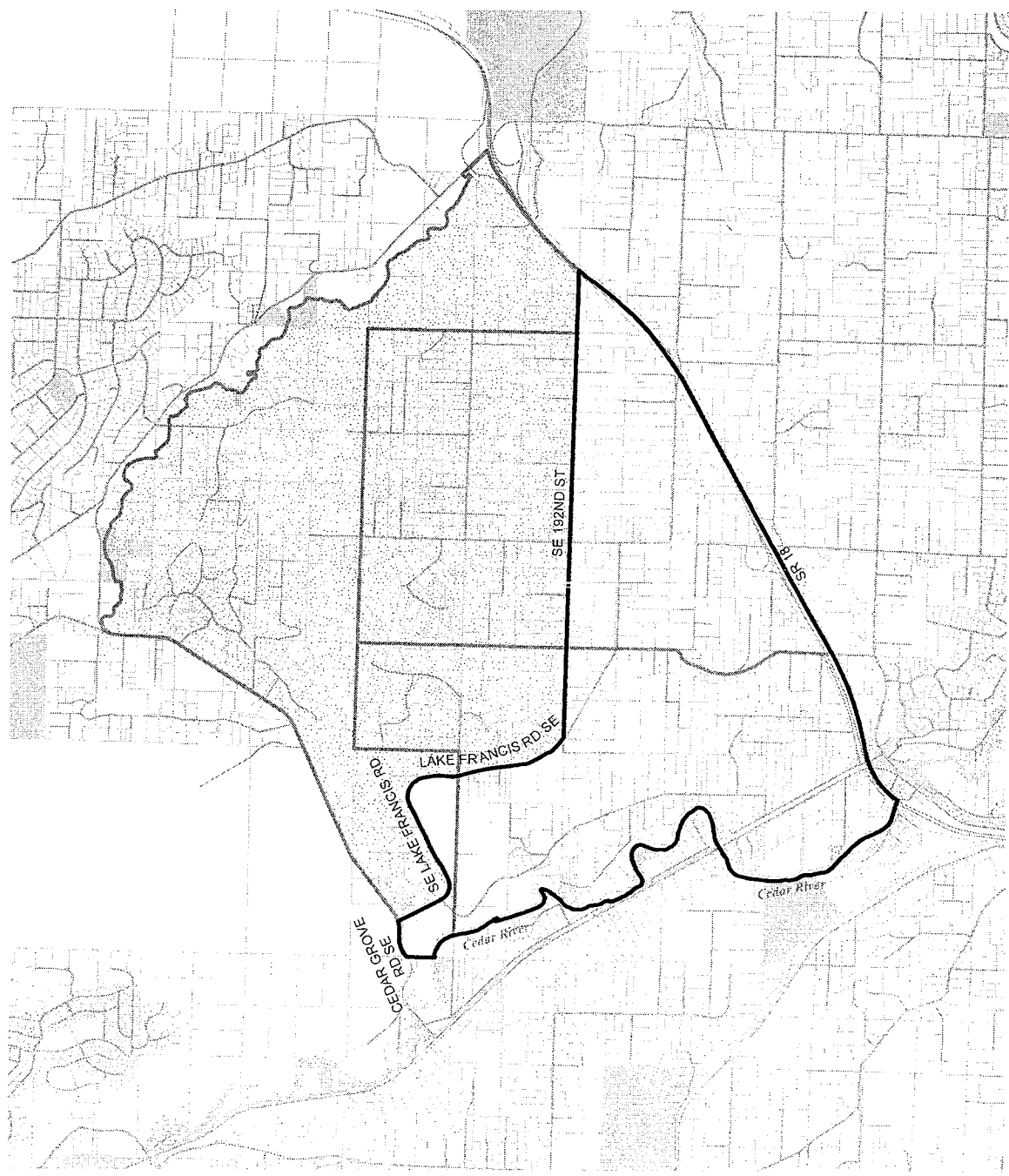
# 2010 Precinct Alterations

Code	Precinct Name	LG	CG	CC	JU
2460	FOUR LAKES	5	8	9	NE
2460	FOUR LAKES	5	8	9	NE
2406	FRANCIS*	5	8	9	NE
0037	ARTHUR	5	8	9	NE

- Legislative District Boundaries
- Congressional District Boundaries
- Council District Boundaries
- New Precinct
- Old Precinct(s)








Census Tract	Kroll Page	S-T-R
032002	B24	33-23-06



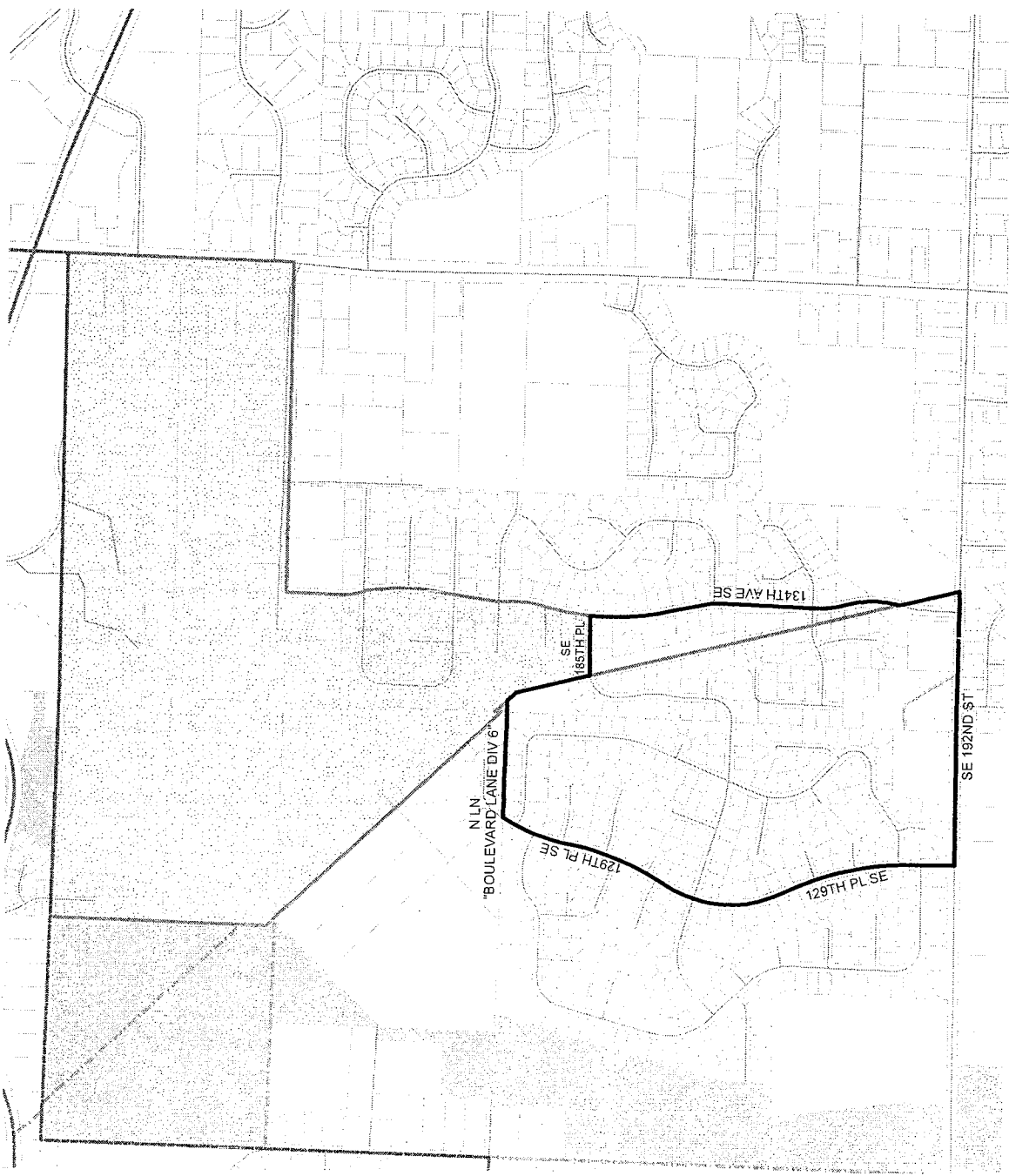
# 2010 Precinct Alterations

Code	Precinct Name	LG	CG	CC	JU
2486	GRIFFITH	47	8	9	SE
2486	GRIFFITH	47	8	9	SE
3417	RED MILL	47	8	9	SE

 Legislative District Boundaries  
 Congressional District Boundaries  
 Council District Boundaries  
 New Precinct  
 Old Precinct(s)



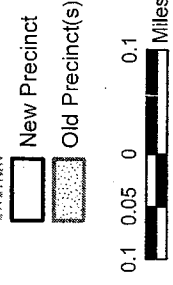

Census Tract	Kroll Page	S-T-R
029304	605	33-23-05



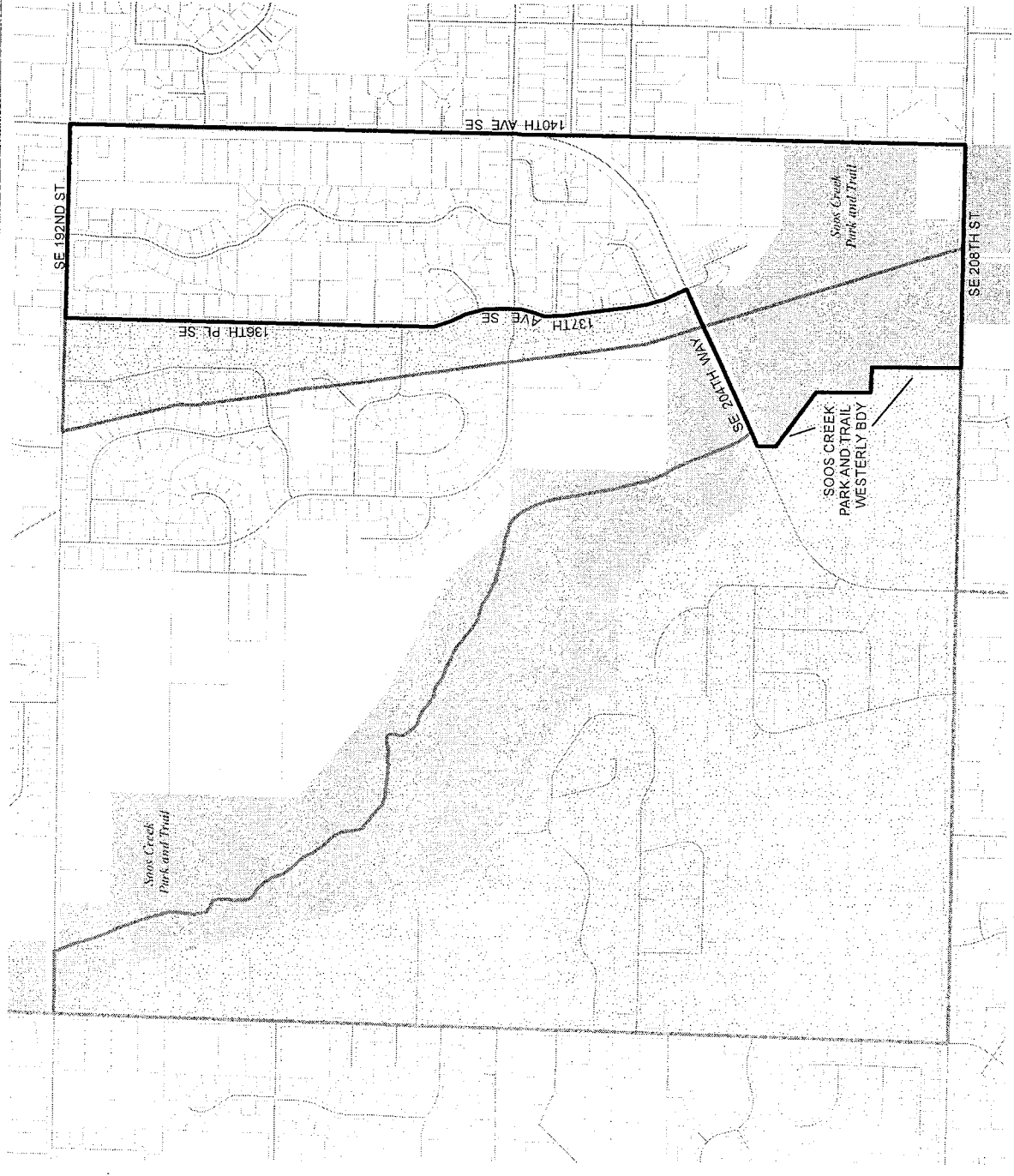


# 2010 Precinct Alterations

Code	Precinct Name	LG	CG	CC	JU
2984	HUCKLEBERRY	47	8	9	SE
2984	HUCKLEBERRY	47	8	9	SE
0028	APOLLO	47	8	9	SE




Census Tract	Kroll Page	S-T-R
029307	632	03-22-05

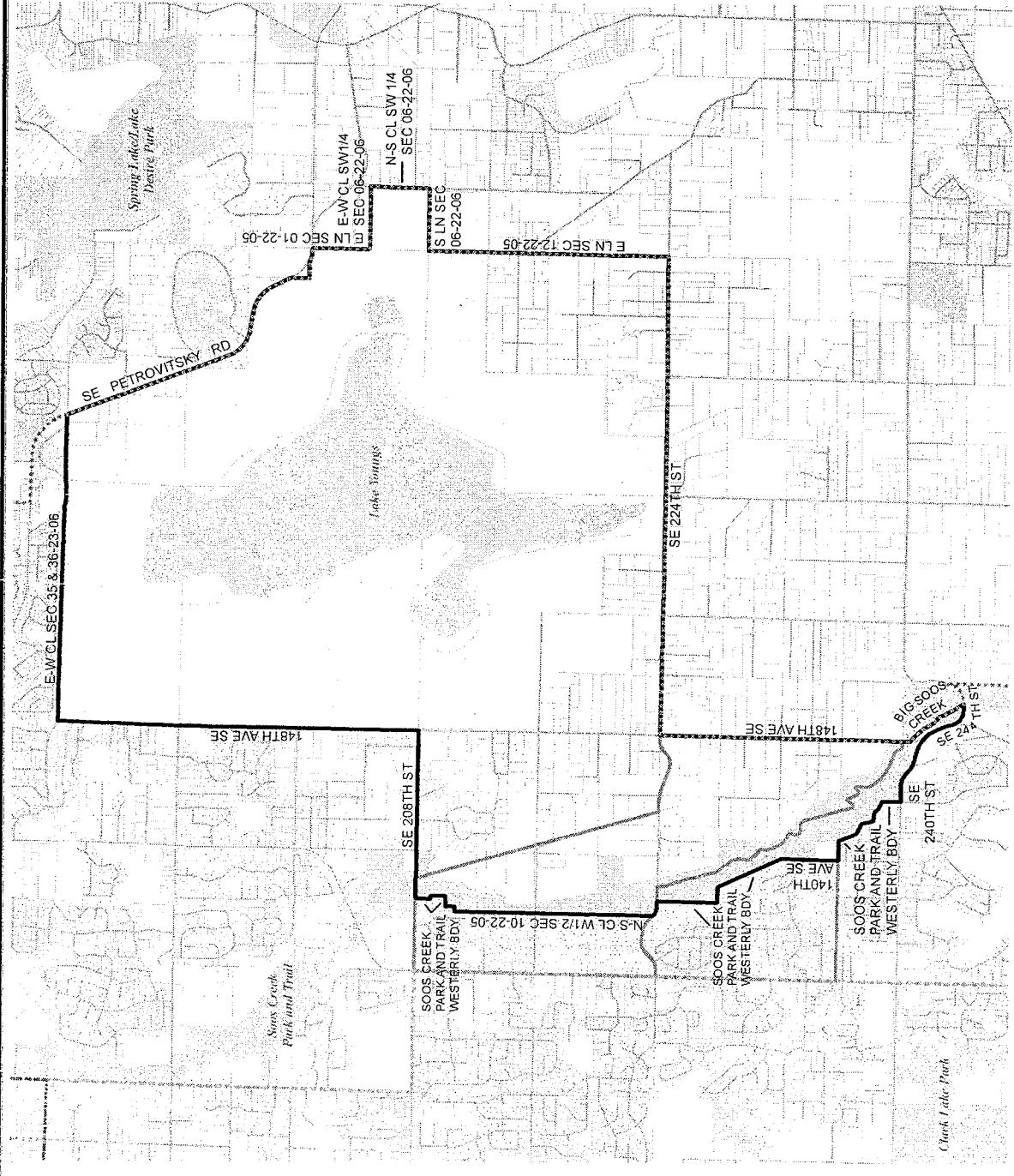


# 2010 Precinct Alterations

Code	Precinct Name	LG	CG	CC	JU
3181	LAKE YOUNGS	47	8	9	SE
3181	LAKE YOUNGS	47	8	9	SE
0235	BIG SOOS*	47	8	9	SE
1102	SOOS CREEK	47	8	9	SE








Census Tract	Kroll Page	S-T-R
031800	637	10-22-05



# 2010 Precinct Alterations

Code	Precinct Name	LG	CG	CC	JU
3532	MAPLE RIDGE	47	8	9	SE
3532	MAPLE RIDGE	47	8	9	SE

-  Legislative District Boundaries
-  Congressional District Boundaries
-  Council District Boundaries
-  New Precinct
-  Old Precinct(s)




Census Tract	Kroll Page	S-T-R
031603	B25	35-22-06



# 2010 Precinct Alterations

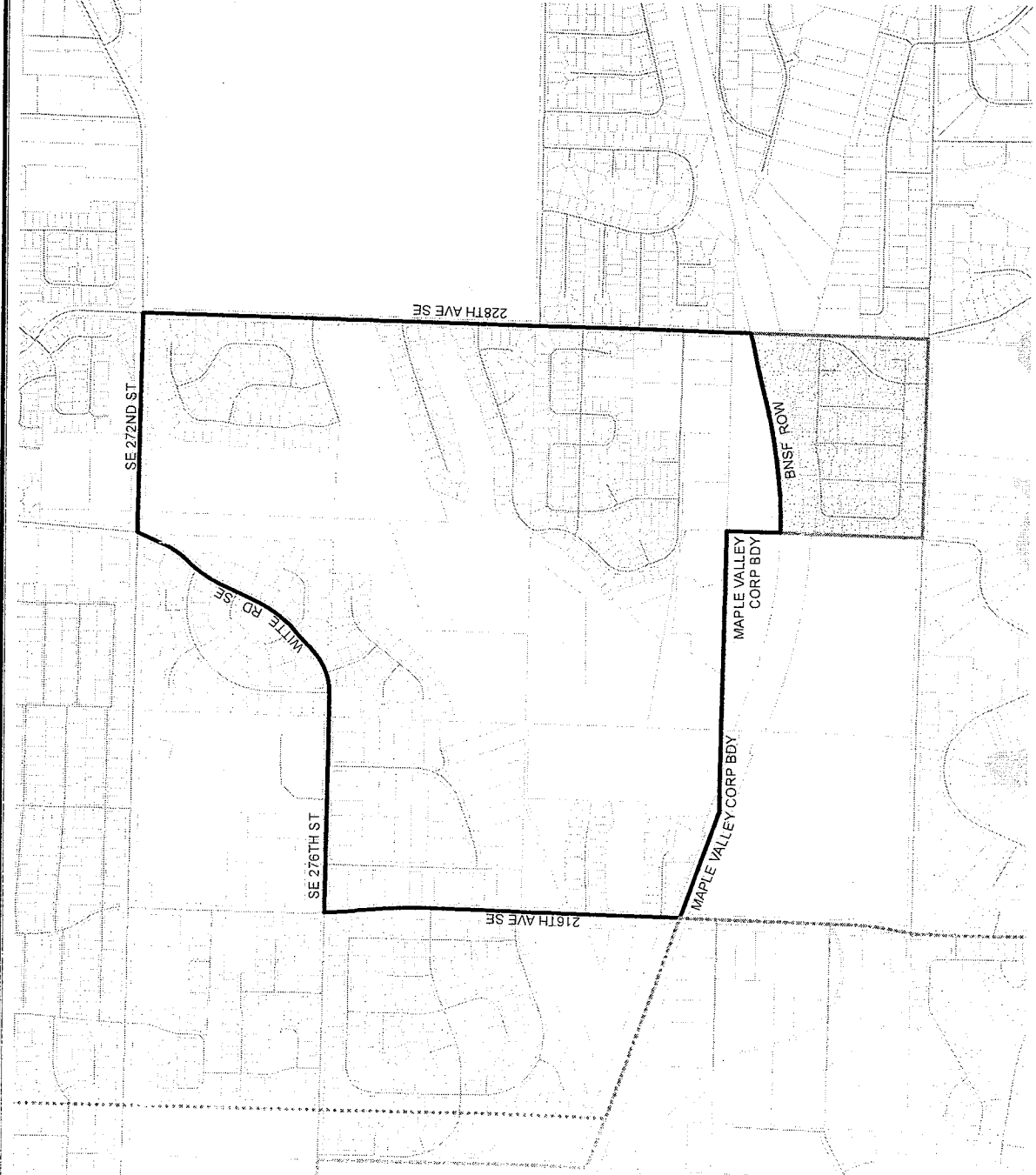
Code	Precinct Name	LG	CG	CC	JU
3272	M-V 05-3272	5	8	9	SE
3272	M-V 05-3272	5	8	9	SE


  
 Legislative District Boundaries
   
 Congressional District Boundaries
   
 Council District Boundaries
   
 New Precinct
   
 Old Precinct(s)

0.1 0.05 0 0.1 Miles



Census Tract	Kroll Page	S-T-R
031602	B25	33-22-06



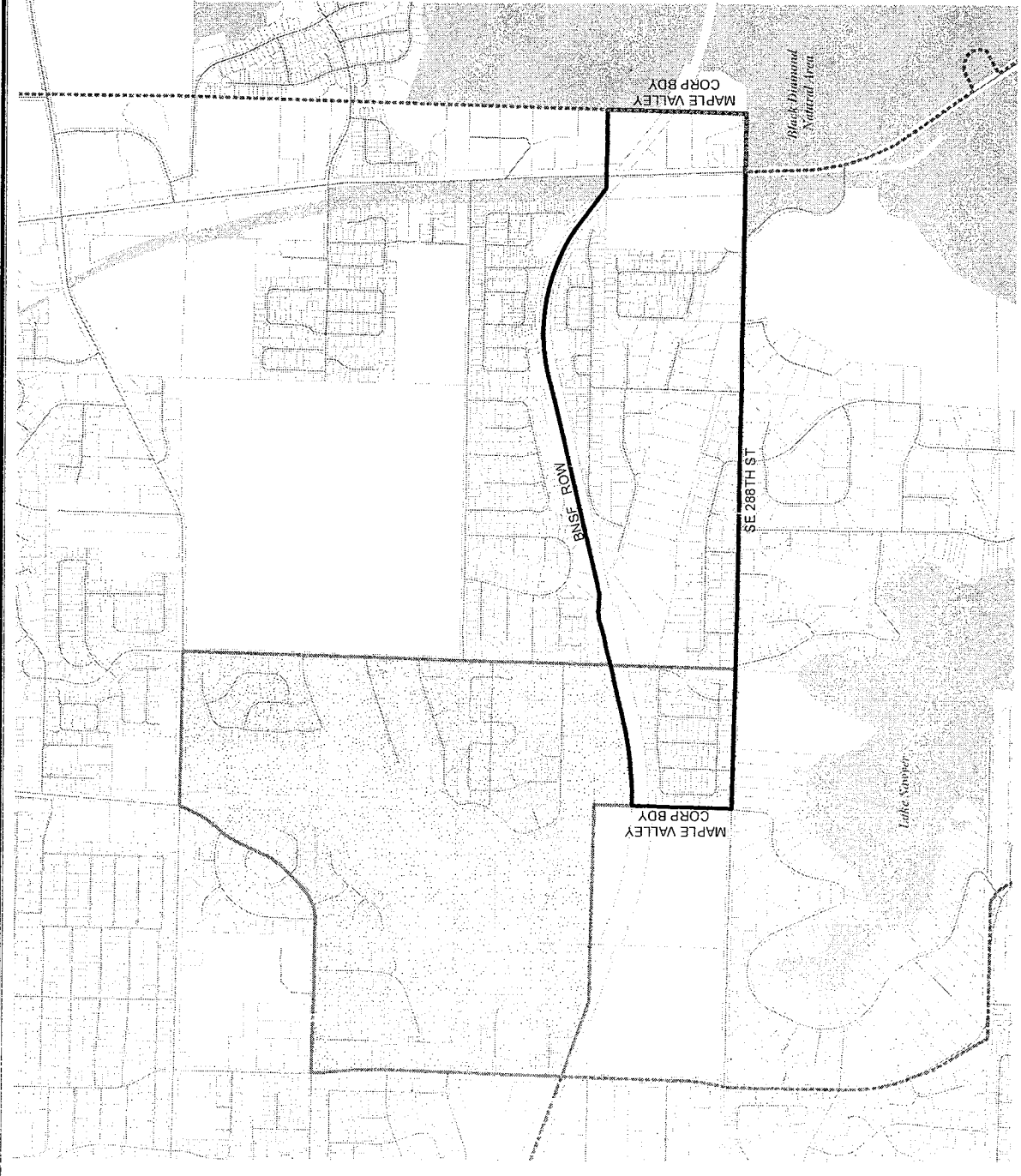
# 2010 Precinct Alterations

Code	Precinct Name	LG	CG	CC	JU
3367	M-V 05-3367	5	8	9	SE
3367	M-V 05-3367	5	8	9	SE
3272	M-V 05-3272	5	8	9	SE

- Legislative District Boundaries
- Congressional District Boundaries
- Council District Boundaries
- New Precinct
- Old Precinct(s)



Census Tract	Kroll Page	S-T-R
031602	B25	34-22-06



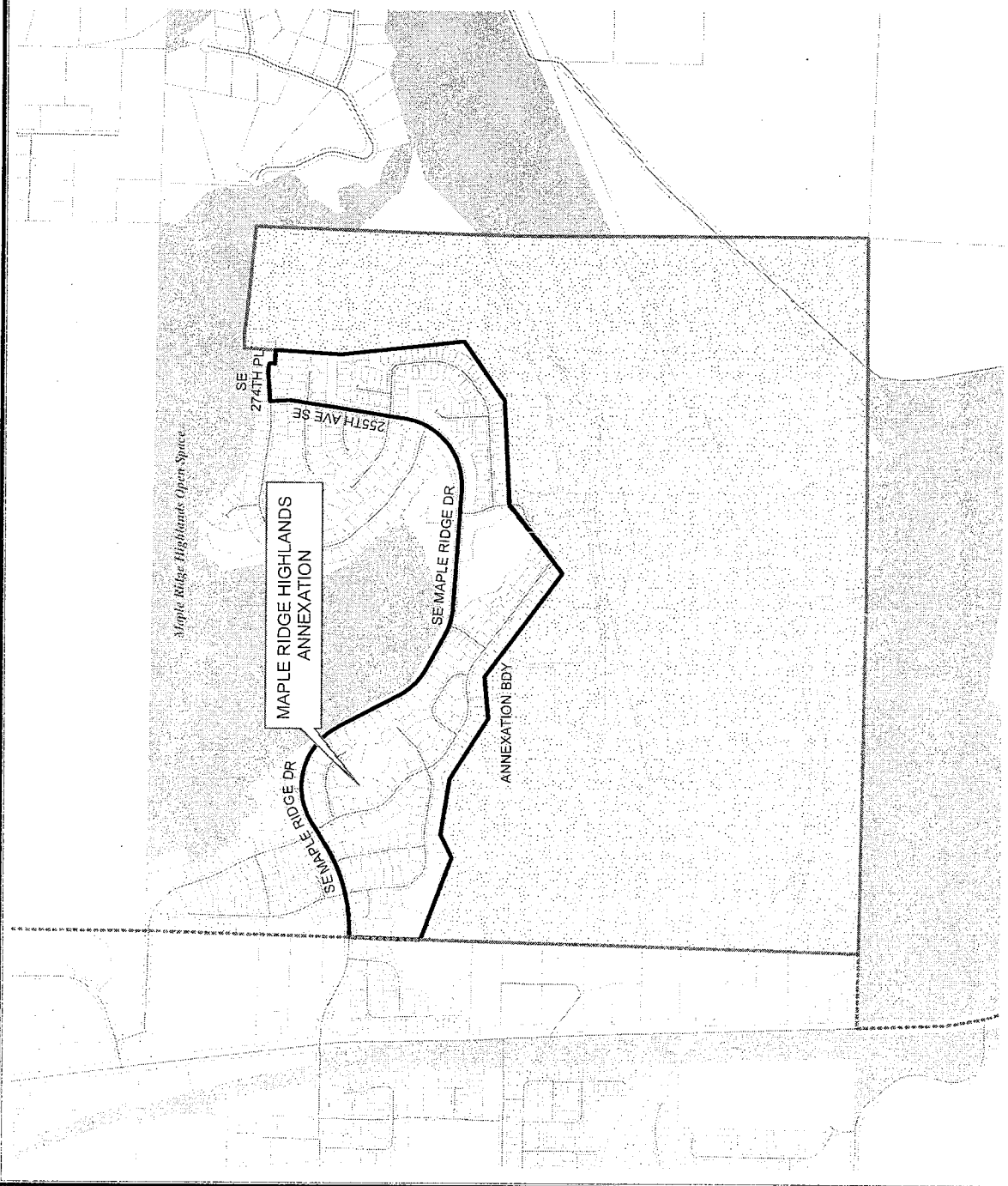
# 2010 Precinct Alterations

Code Precinct Name LG CG CC JU  
 3600 M-V 47-3600 47 8 9 SE  
 3532 MAPLE RIDGE 47 8 9 SE

- Legislative District Boundaries
- Congressional District Boundaries
- Council District Boundaries
- New Precinct
- Old Precinct(s)



Census Tract	Kroll Page	S-T-R
031603	B25	35-22-06



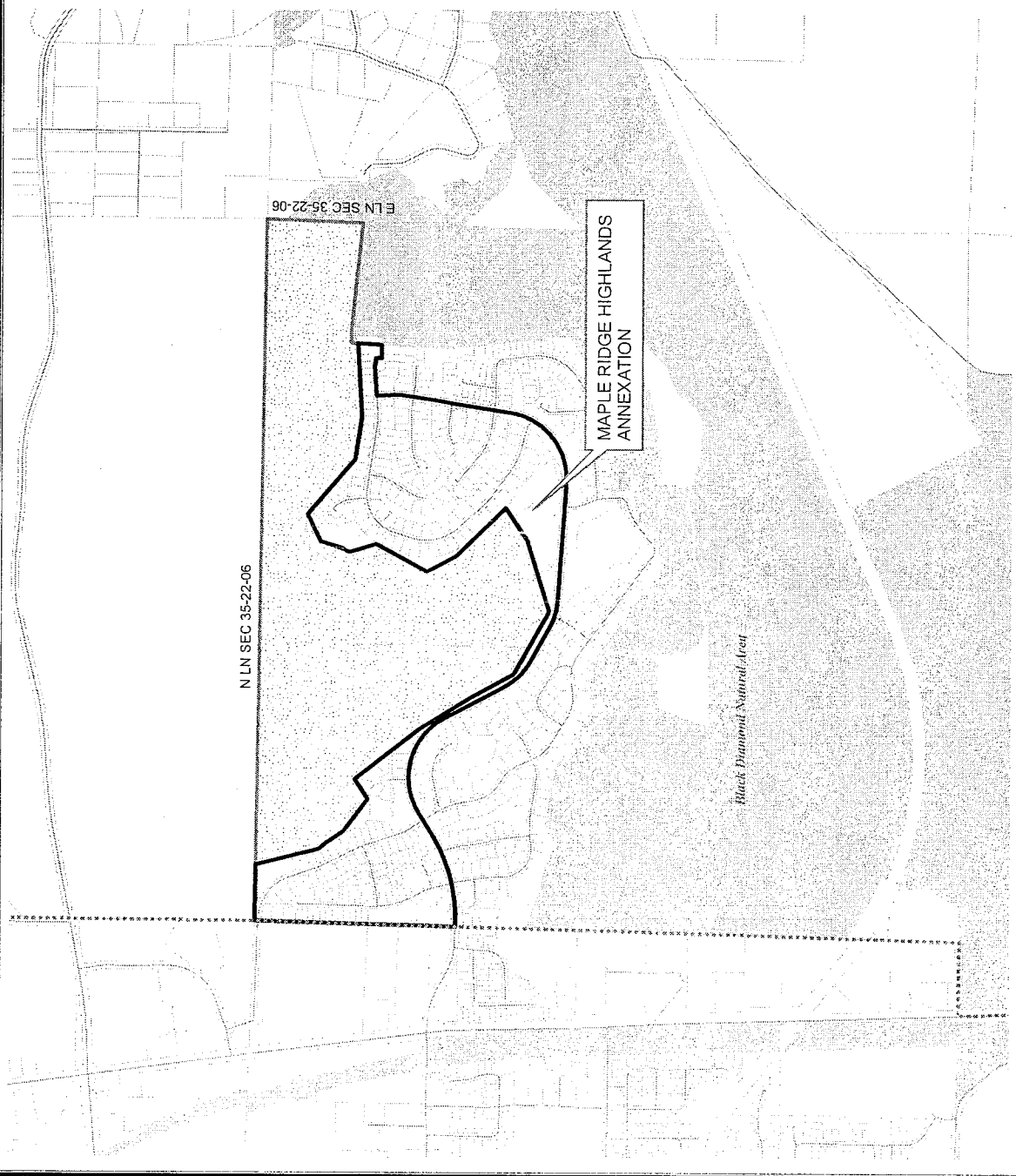
# 2010 Precinct Alterations

Code    Precinct Name    LG   CG   CC   JU  
 3601   M-V 47-3601    47   8   9   SE  
 3577   PINNACLE        47   8   9   SE

- Legislative District Boundaries
- Congressional District Boundaries
- Council District Boundaries
- New Precinct
- Old Precinct(s)



Census Tract	Kroll Page	S-T-R
031603	B25	35-22-06



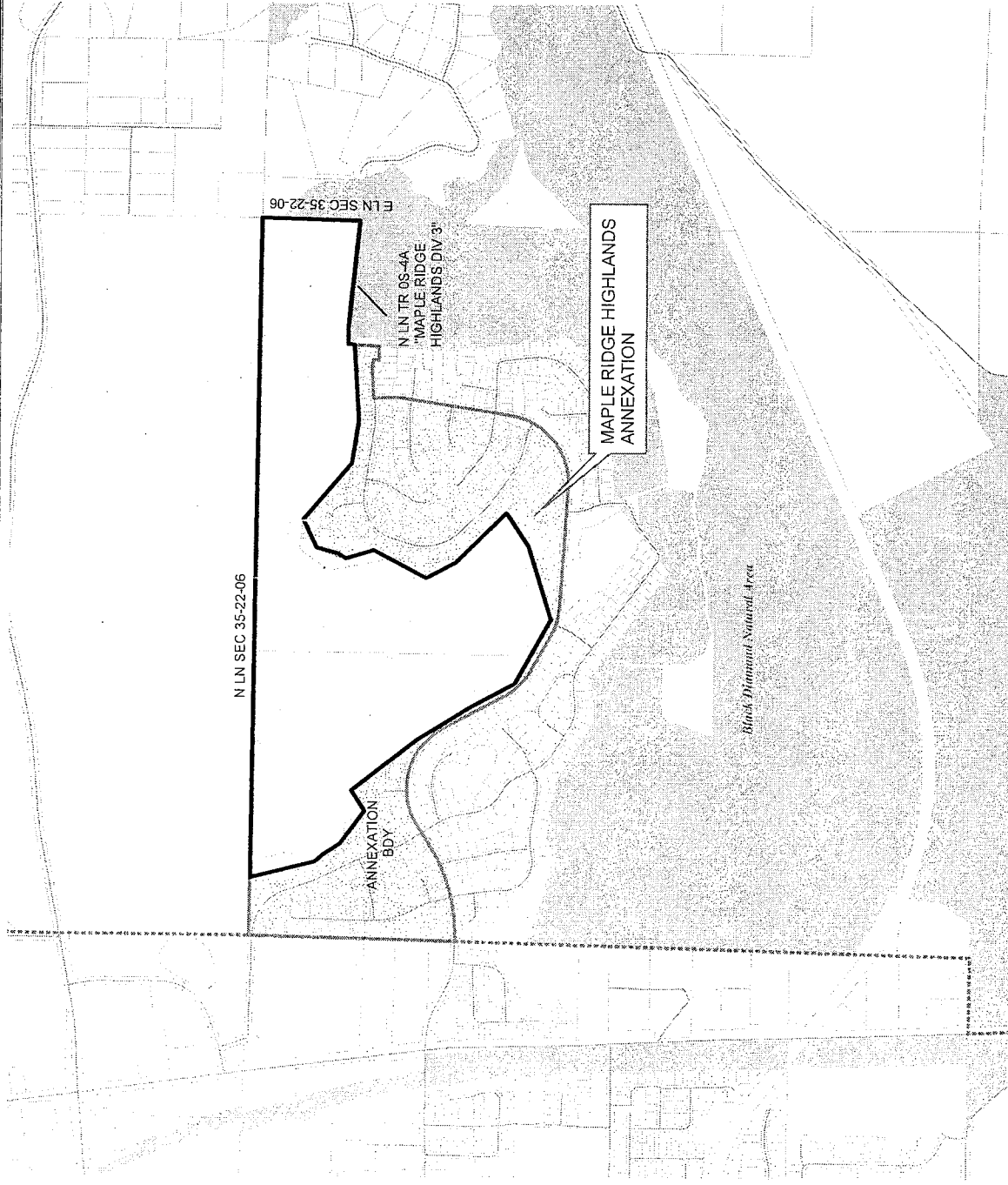
# 2010 Precinct Alterations

Code    Precinct Name    LG   CG   CC   JU  
 3577    PINNACLE        47   8   9   SE  
 3577    PINNACLE        47   8   9   SE

- Legislative District Boundaries
- Congressional District Boundaries
- Council District Boundaries
- New Precinct
- Old Precinct(s)

0.1 0.05 0 0.1  
 Miles

Census Tract	Kroll Page	S-T-R
031603	B25	35-22-06





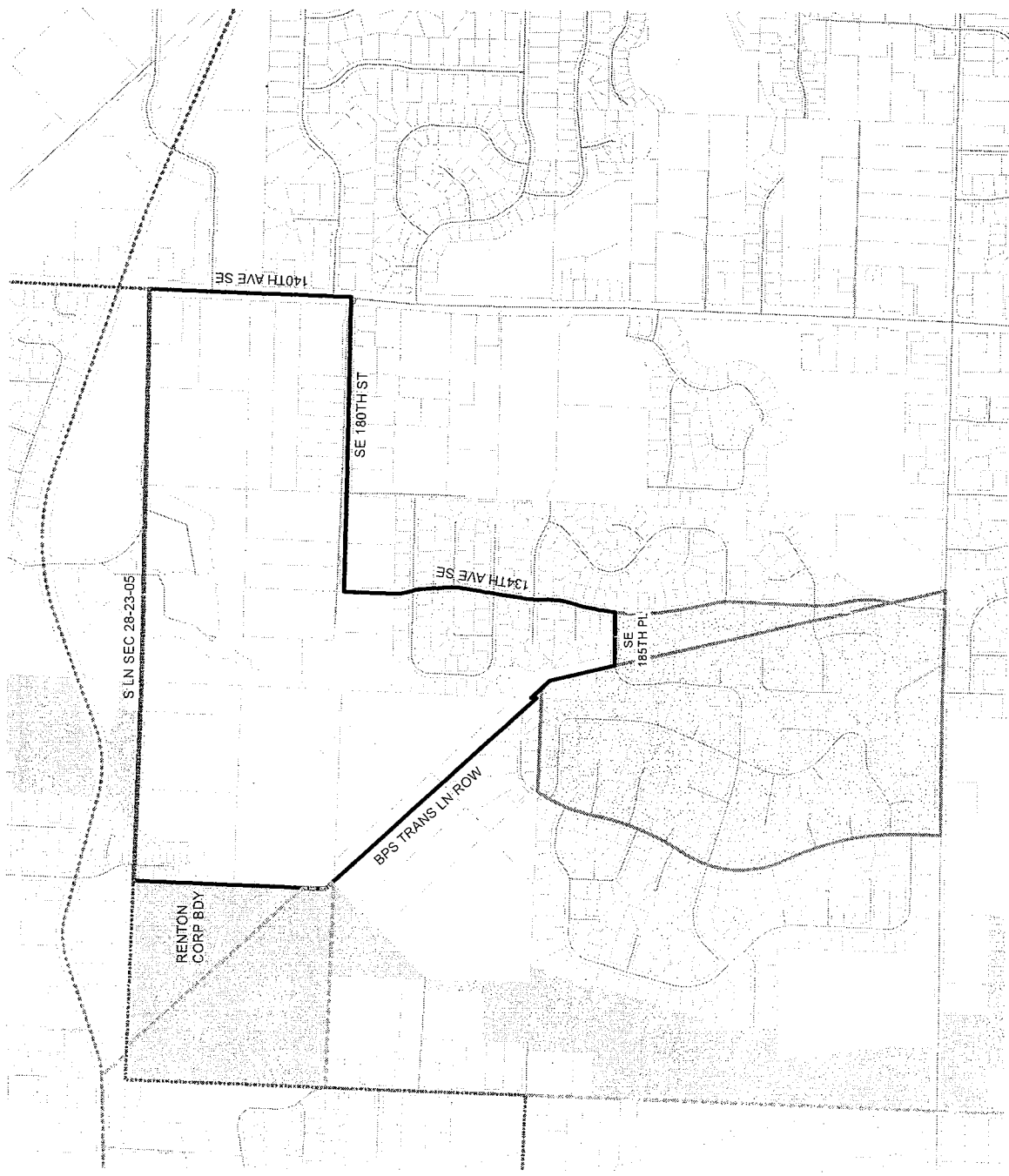
# 2010 Precinct Alterations

Code	Precinct Name	LG	CG	CC	JU
3417	RED MILL	47	8	9	SE
3417	RED MILL	47	8	9	SE

- Legislative District Boundaries
- Congressional District Boundaries
- Council District Boundaries
- New Precinct
- Old Precinct(s)



Census Tract	Kroll Page	S-T-R
029304	605	33-23-05



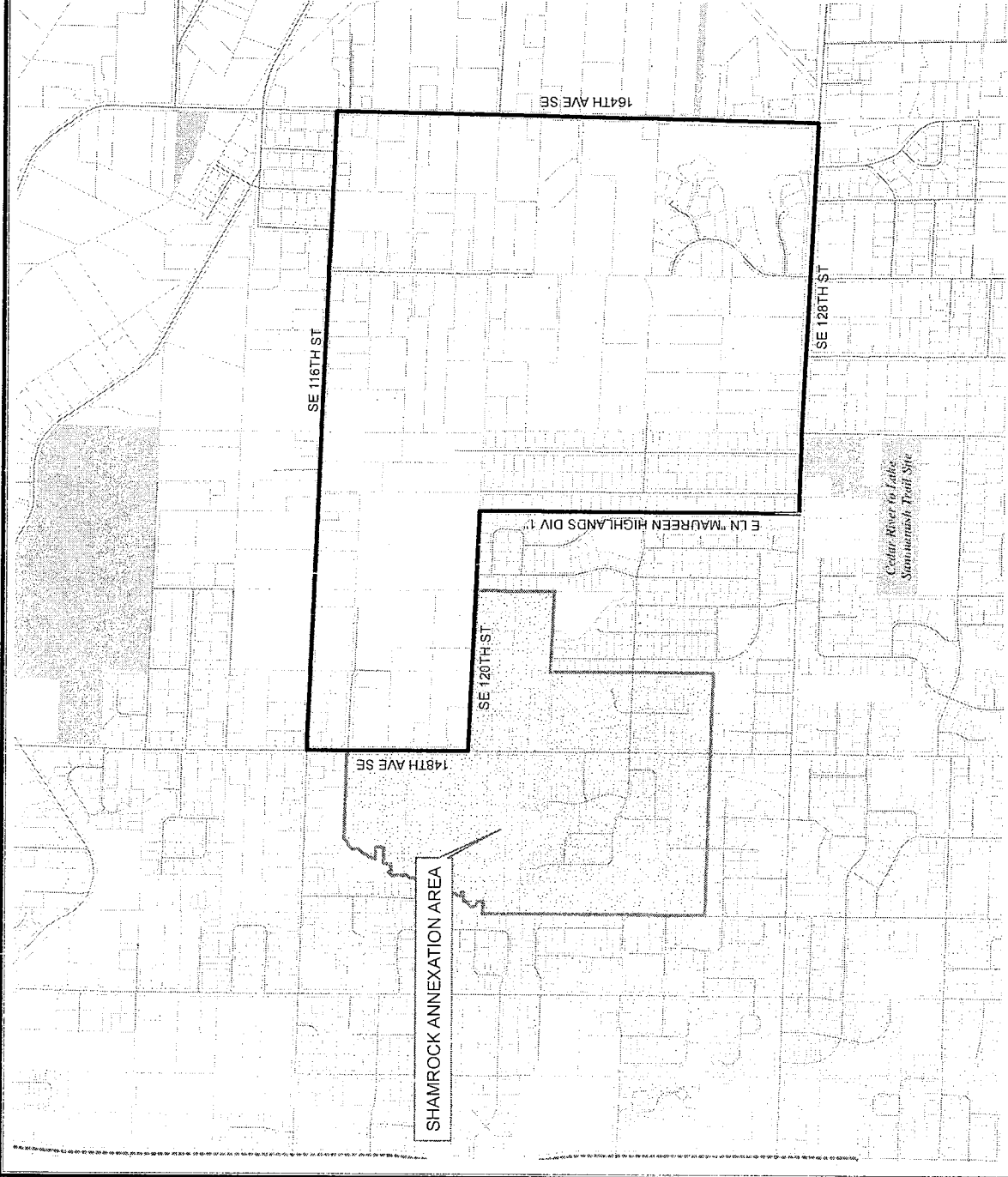
# 2010 Precinct Alterations

Code	Precinct Name	LG	CG	CC	JU
0958	RENHILL	41	8	9	SE
0958	RENHILL	41	8	9	SE

- Legislative District Boundaries
- Congressional District Boundaries
- Council District Boundaries
- New Precinct
- Old Precinct(s)



Census Tract	Kroll Page	S-T-R
25102	806	11-23-05



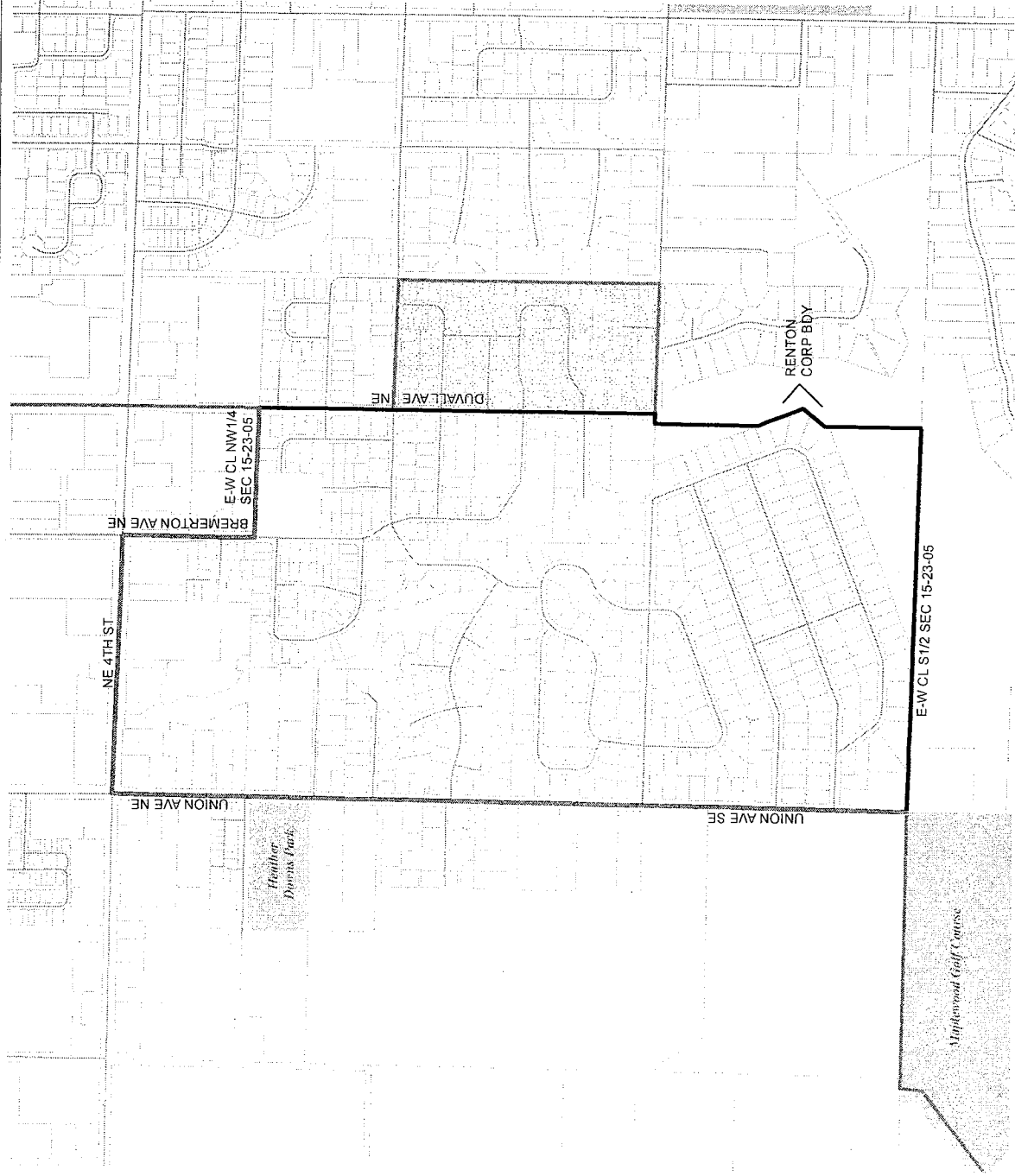
# 2010 Precinct Alterations

Code	Precinct Name	LG	CG	CC	JU
2475	RNT 41-2475	41	8	9	SE
2475	RNT 41-2475	41	8	9	SE

- Legislative District Boundaries
- Congressional District Boundaries
- Council District Boundaries
- New Precinct
- Old Precinct(s)



Census Tract	Kroll Page	S-T-R
025600	810	15-23-05



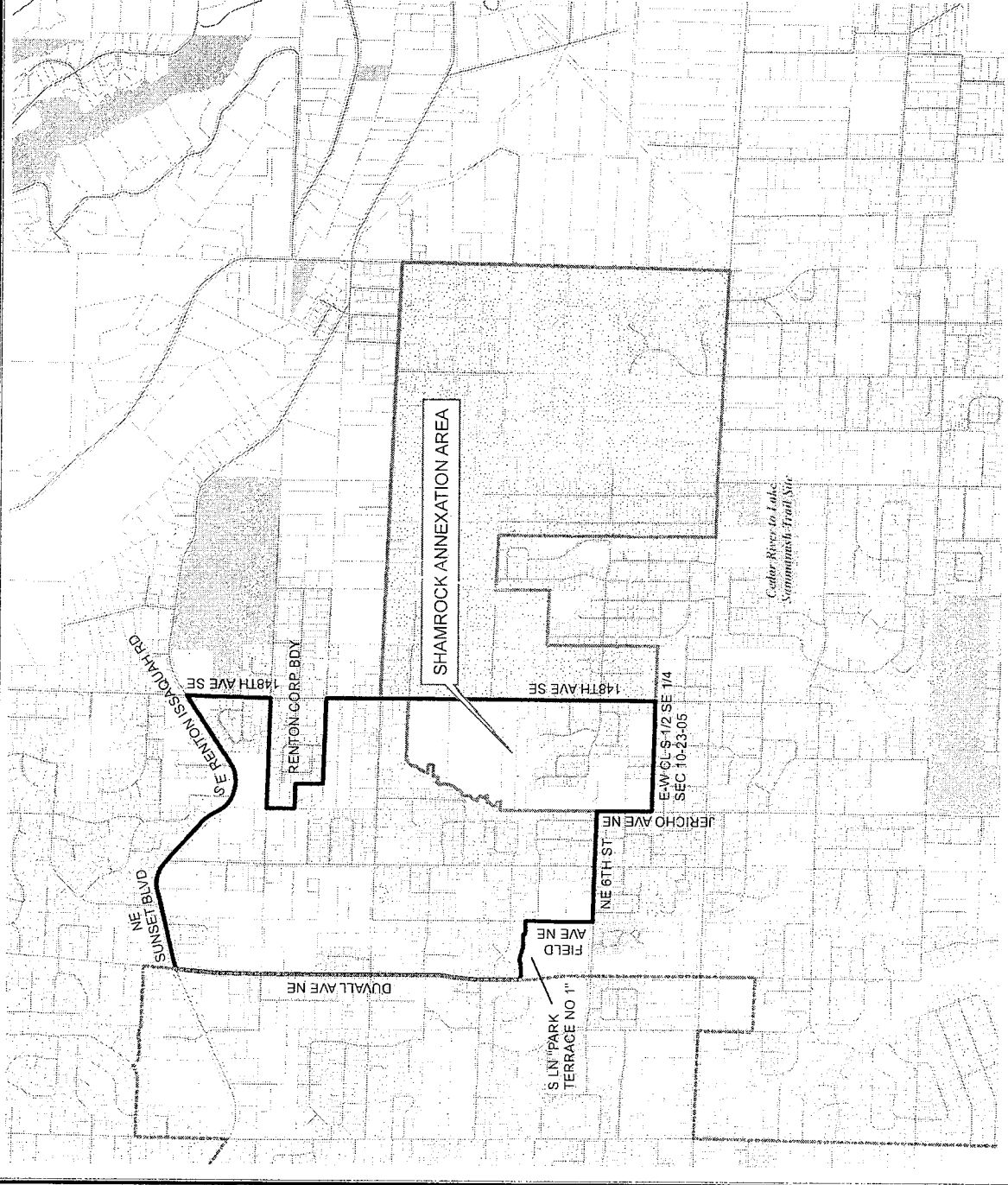
# 2010 Precinct Alterations

Code	Precinct Name	LG	CG	CC	JU
2583	RNT 41-2583	41	8	9	SE
2583	RNT 41-2583	41	8	9	SE
0958	RENHILL	41	8	9	SE

- Legislative District Boundaries
- Congressional District Boundaries
- Council District Boundaries
- New Precinct
- Old Precinct(s)



Census Tract	Kroll Page	S-T-R
25102	805	10-23-05



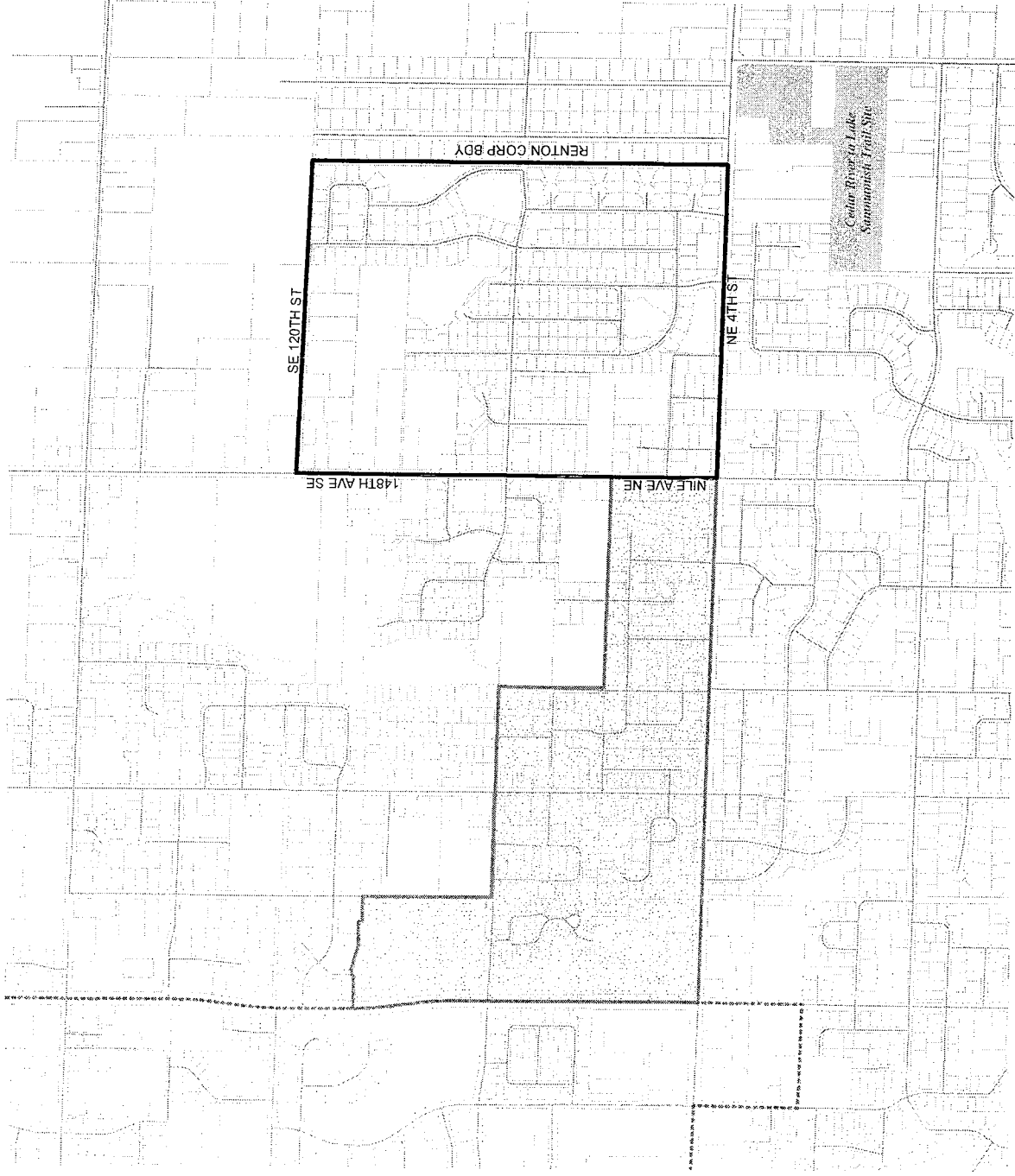
# 2010 Precinct Alterations

Code	Precinct Name	LG	CG	CC	JU
3404	RNT 41-3404	41	8	9	SE
3404	RNT 41-3404	41	8	9	SE

- Legislative District Boundaries
- Congressional District Boundaries
- Council District Boundaries
- New Precinct
- Old Precinct(s)



Census Tract	Kroll Page	S-T-R
025102	806	11-23-05



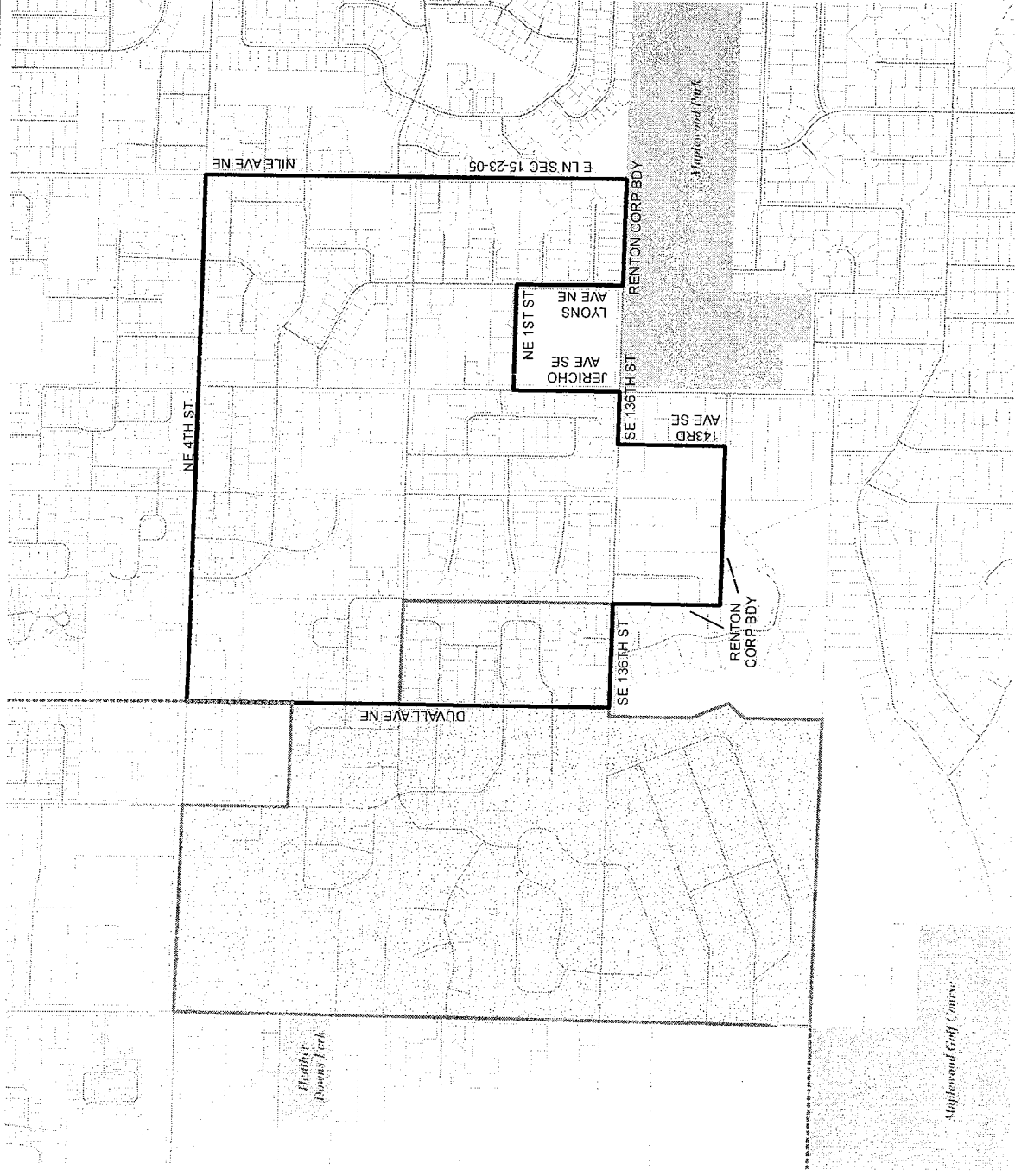
# 2010 Precinct Alterations

Code	Precinct Name	LG	CG	CC	JU
3563	RNT 41-3563	41	8	9	SE
3563	RNT 41-3563	41	8	9	SE
2475	RNT 41-2475	41	8	9	SE

- Legislative District Boundaries
- Congressional District Boundaries
- Council District Boundaries
- ▭ New Precinct
- ▨ Old Precinct(s)








Census Tract	Kroll Page	S-T-R
025600	810	15-23-05



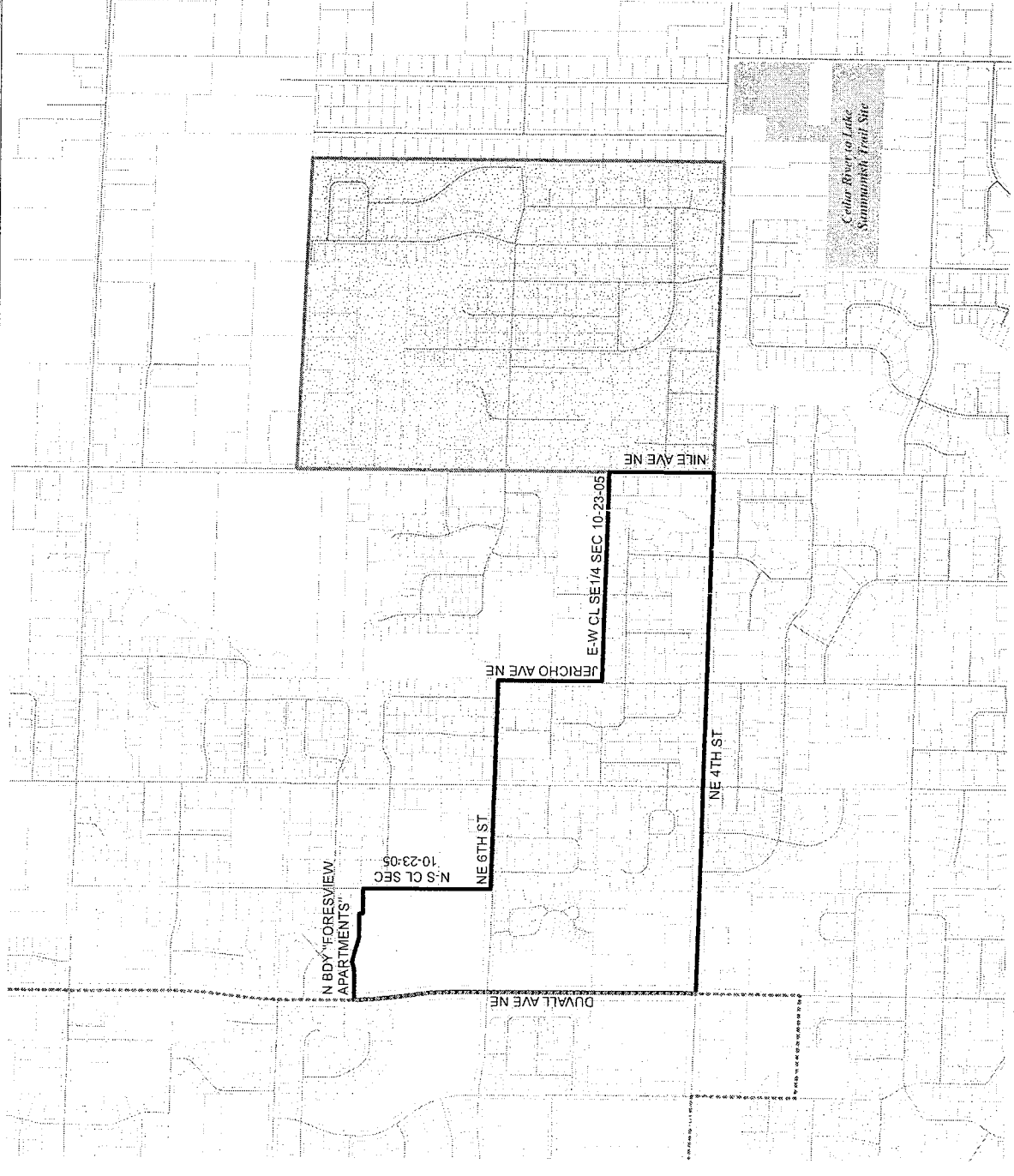
# 2010 Precinct Alterations

Code	Precinct Name	LG	CG	CC	JU
3604	RNT 41-3604	41	8	9	SE
3404	RNT 41-3404	41	8	9	SE

 Legislative District Boundaries  
 Congressional District Boundaries  
 Council District Boundaries  
 New Precinct  
 Old Precinct(s)



Census Tract	Kroll Page	S-T-R
025102	805	10-23-05



# 2010 Precinct Alterations

Code	Precinct Name	LG	CG	CC	JU
1102	SOOS CREEK	47	8	9	SE
1102	SOOS CREEK	47	8	9	SE
0235	BIG SOOS*	47	8	9	SE

- Legislative District Boundaries
- Congressional District Boundaries
- Council District Boundaries
- New Precinct
- Old Precinct(s)



Census Tract	Kroll Page	S-T-R
031800	643	15-22-05

