

2019 Precinct Alterations

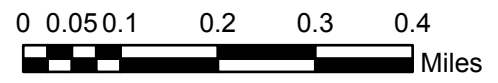
Code	Precinct Name	LG	CG	CC
3456	AUB 47-3456	47	8	7
3585	AUB 47-3585	47	8	7

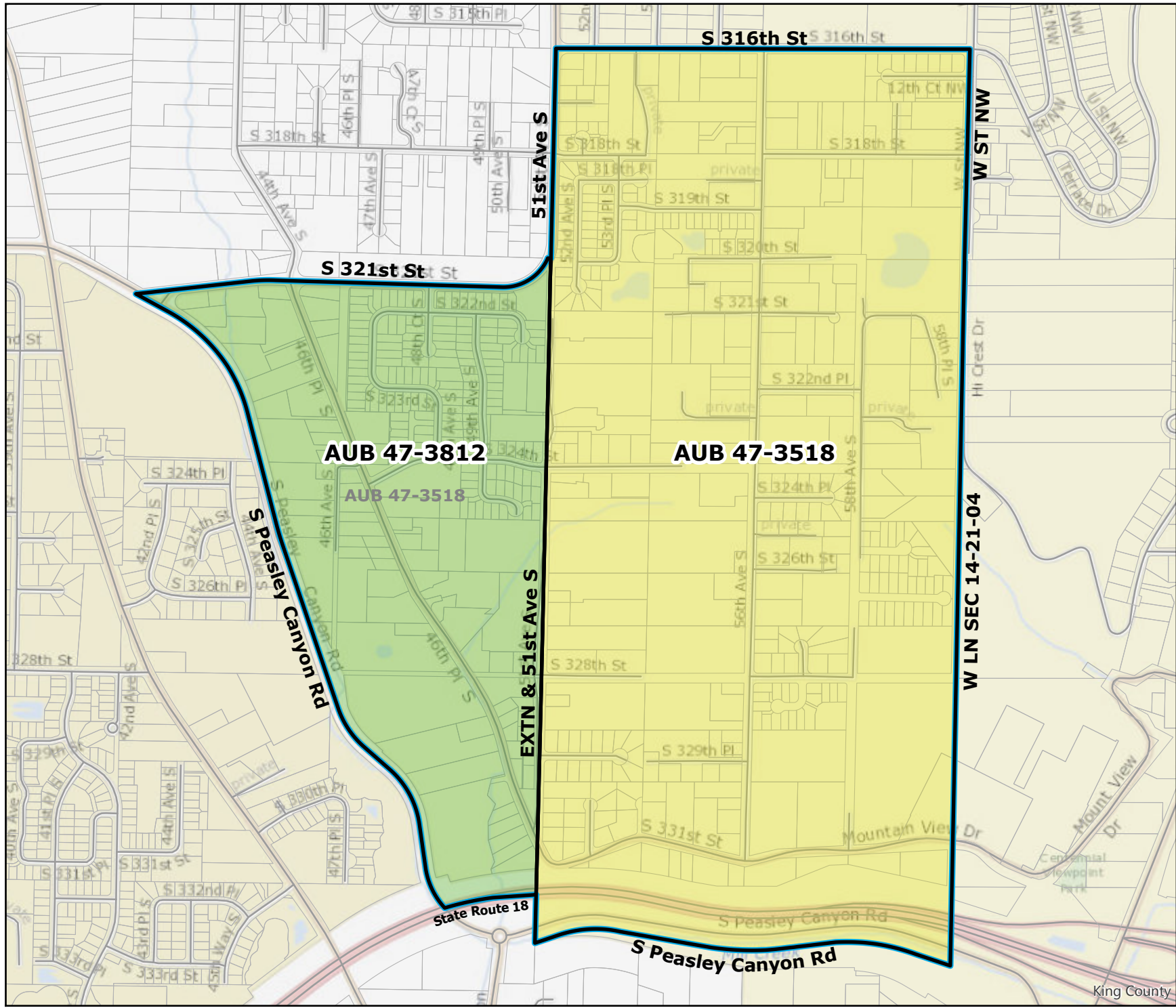
Original Precinct(s)				
3456	AUB 47-3456	47	8	7
3585	AUB 47-3585	47	8	7

*: Denotes precinct(s) that have been abolished.
 Precinct map produced by King County GIS Elections in accordance with KCC 1.12.101 & RCW 29A.16.040

Legend

- Original Precinct(s)
- New Precinct(s)
- Altered Precinct(s)





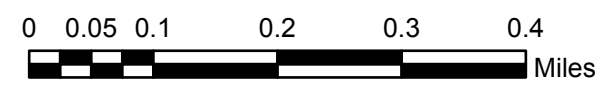
2019 Precinct Alterations

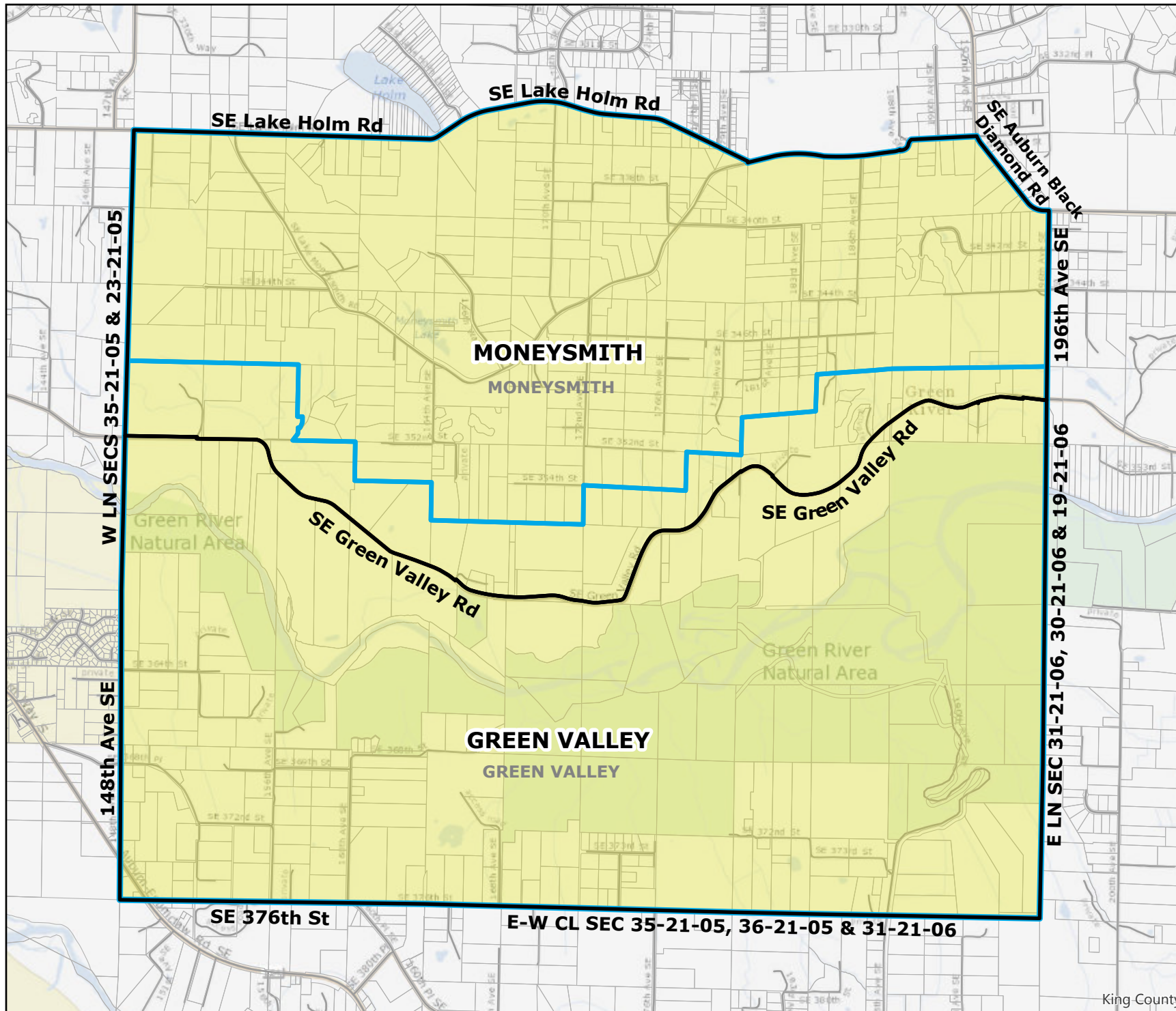
Code	Precinct Name	LG	CG	CC
3812	AUB 47-3812	47	8	7
3518	AUB 47-3518	47	8	7
Original Precinct(s)				
3518	AUB 47-3518	47	8	7

*: Denotes precinct(s) that have been abolished.
 Precinct map produced by King County GIS Elections in accordance with KCC 1.12.101 & RCW 29A.16.040

Legend

- Original Precinct(s)
- New Precinct(s)
- Altered Precinct(s)





2019 Precinct Alterations

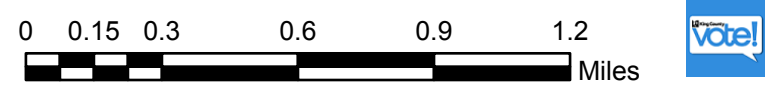
Code	Precinct Name	LG	CG	CC
2904	MONEYSMITH	31	8	7
3478	GREEN VALLEY	31	8	7

Original Precinct(s)				
2904	MONEYSMITH	31	8	7
3478	GREEN VALLEY	31	8	7

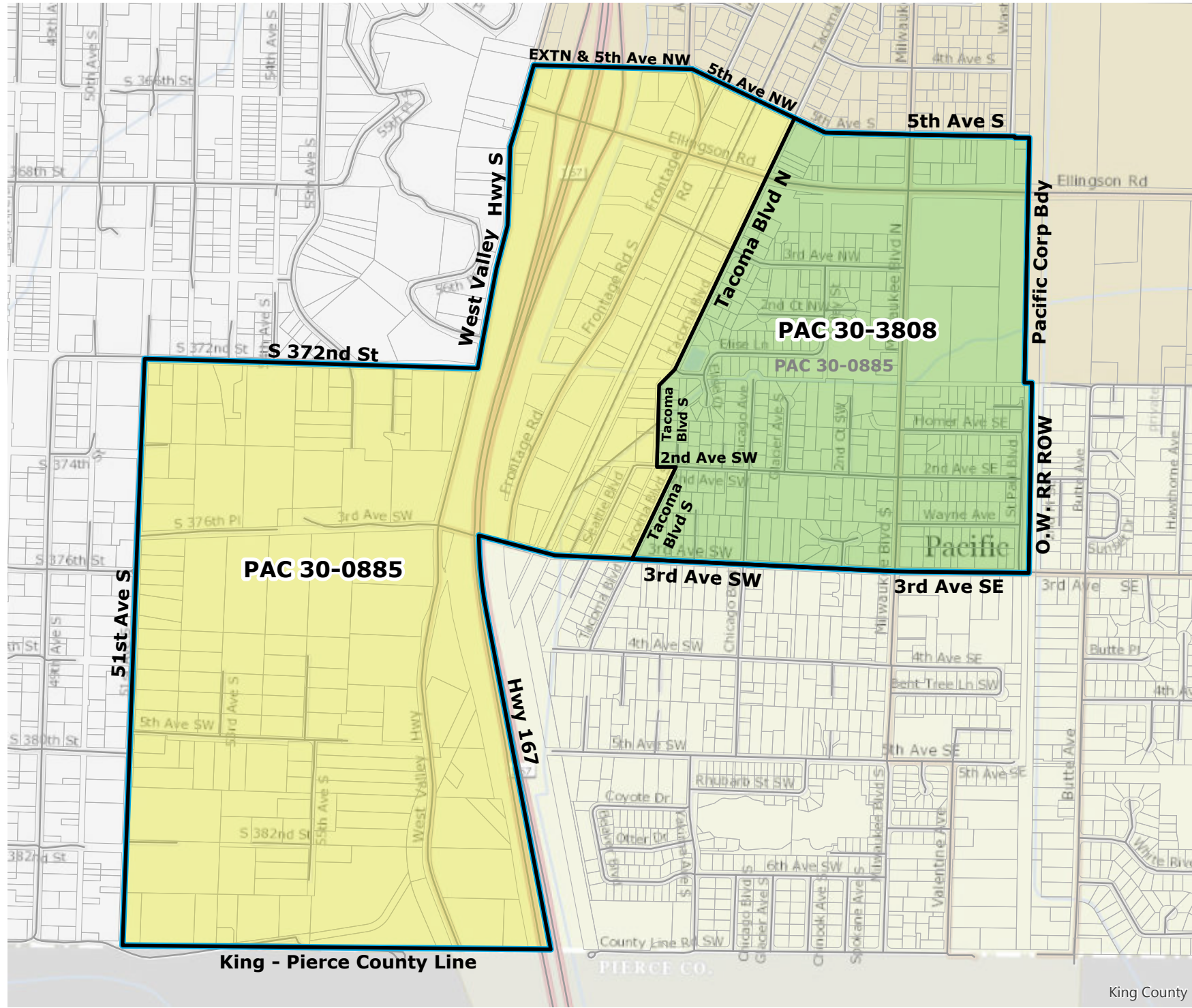
*: Denotes precinct(s) that have been abolished.
 Precinct map produced by King County GIS Elections in accordance with KCC 1.12.101 & RCW 29A.16.040

Legend

- Original Precinct(s)
- New Precinct(s)
- Altered Precinct(s)



2019 Precinct Alterations



Code	Precinct Name	LG	CG	CC
3808	PAC 30-3808	30	8	7
0885	PAC 30-0885	30	8	7
Original Precinct(s)				
0885	PAC 30-0885	30	8	7

*: Denotes precinct(s) that have been abolished.
 Precinct map produced by King County GIS Elections in accordance with KCC 1.12.101 & RCW 29A.16.040

Legend

- Original Precinct(s)
- New Precinct(s)
- Altered Precinct(s)

