

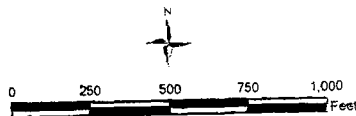




\\gencat\projects\fig\fig\fig\10012_010\gencat\BeauxArts\Map\Map.mxd

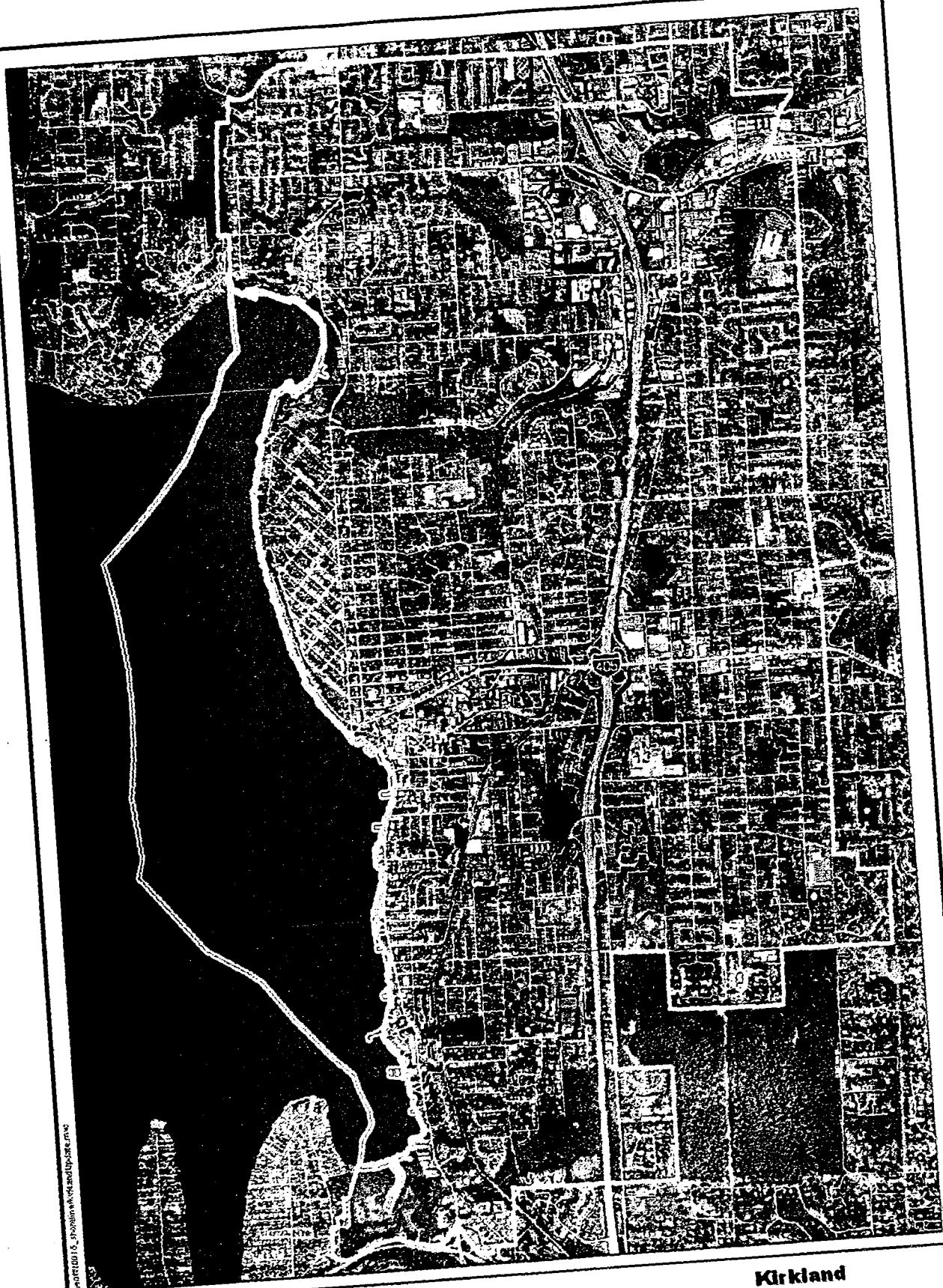
-  City Boundary
-  Waterbodies Within City Boundary



January 22, 2010

**Beaux Arts
Marine Shoreline**

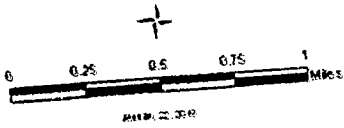





4800331 Proj: 02/05/2009 10:40:00 AM, 10:40:00 AM, 10:40:00 AM, 10:40:00 AM, 10:40:00 AM




Kirkland Marine Shoreline

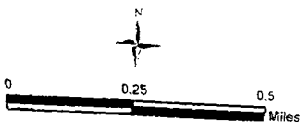
- City Boundary
- Waterbodies Within City Boundary





I:\gis\aoi\project\lakeforest\shoreside\shoreside\LakeForest\Map.mxd

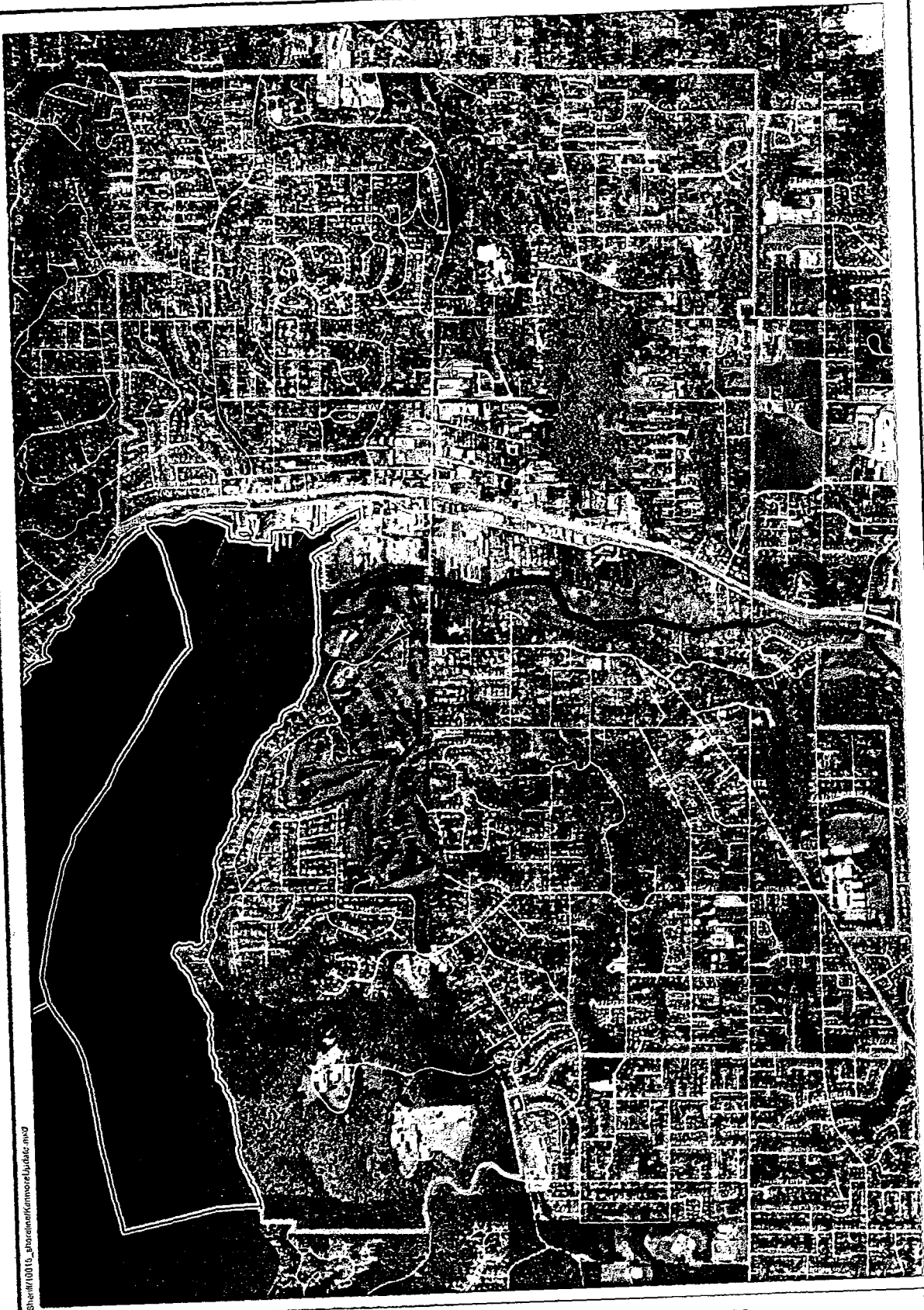
-  Lake Washington Buoys
-  Waterbodies Within City Boundary
-  City Boundary



January 21, 2010

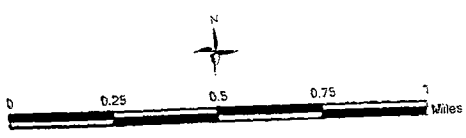
**Lake Forest Park
Marine Shoreline**





/s/arcgis/rest/services/kenmore_marine_shoreline/MapServer/info/0010_0010_0010_0010_0010_0010_0010_0010_0010_0010

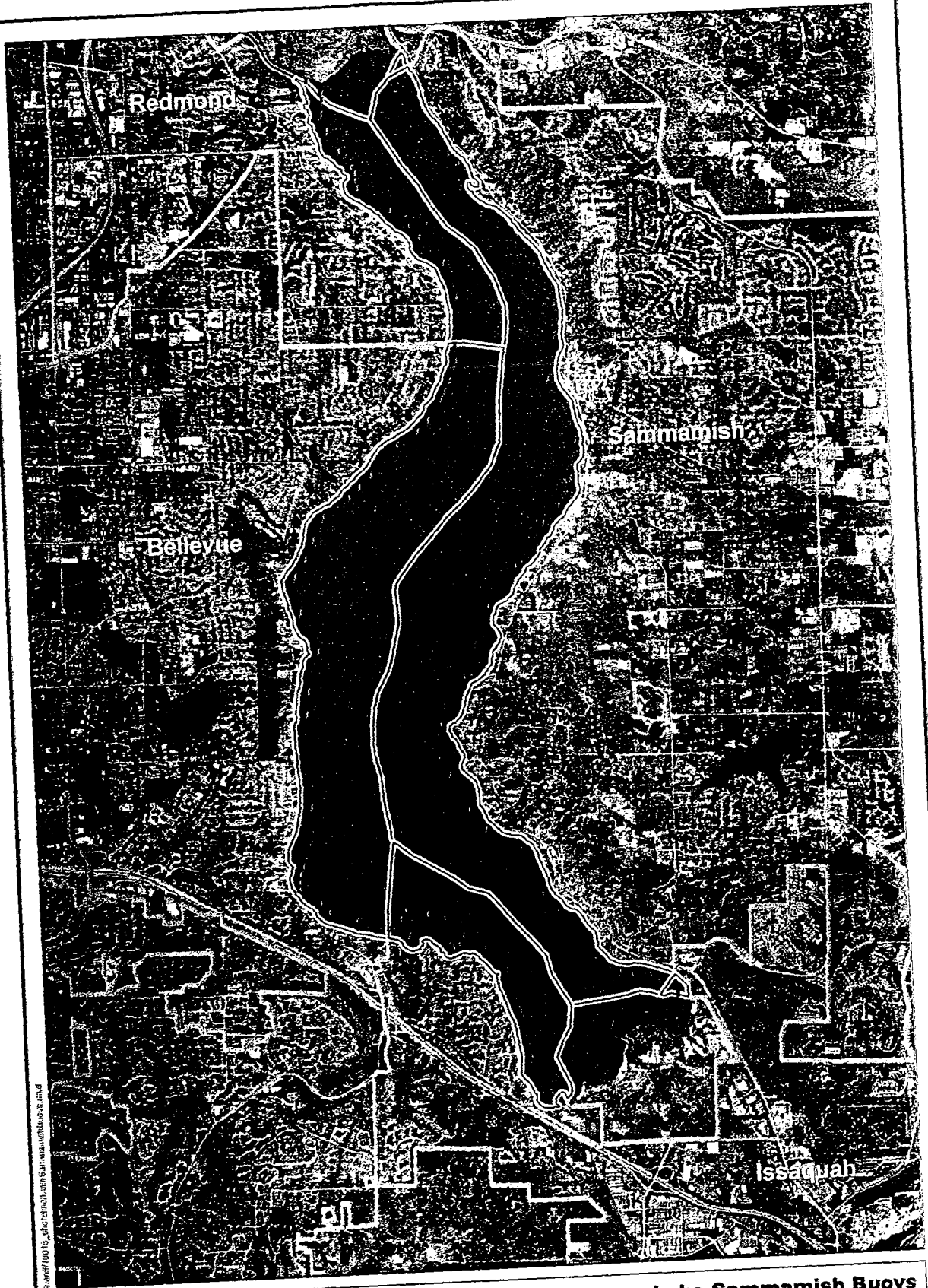
- Lake Washington Buoys
- City Boundary
- Waterbodies Within City Boundary



January 22, 2010

Kenmore Marine Shoreline

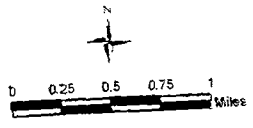




I:\shar\proj\gis\spatial_data\lakebuoys\0015_districts\lakebuoys\lakebuoys.mxd

Lake Sammamish Buoys

- Lake Sammamish Buoys
- ▭ City Boundary
- ▭ Waterbodies Within City Boundary



January 20, 2010