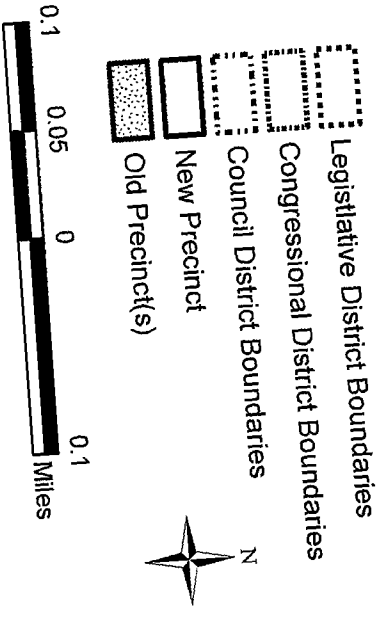


2011-134 ATTACHMENT 1

Precinct Alterations



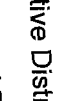

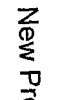
Code	Precinct Name	LG	CG	CC	JU
3420	KINGSWOOD	1	1	1	NE
3420	KINGSWOOD	1	1	1	NE

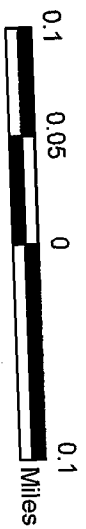
Census Tract	Kroll Page	S-T-R
021905	414	16-26-5



2011 Precinct Alterations

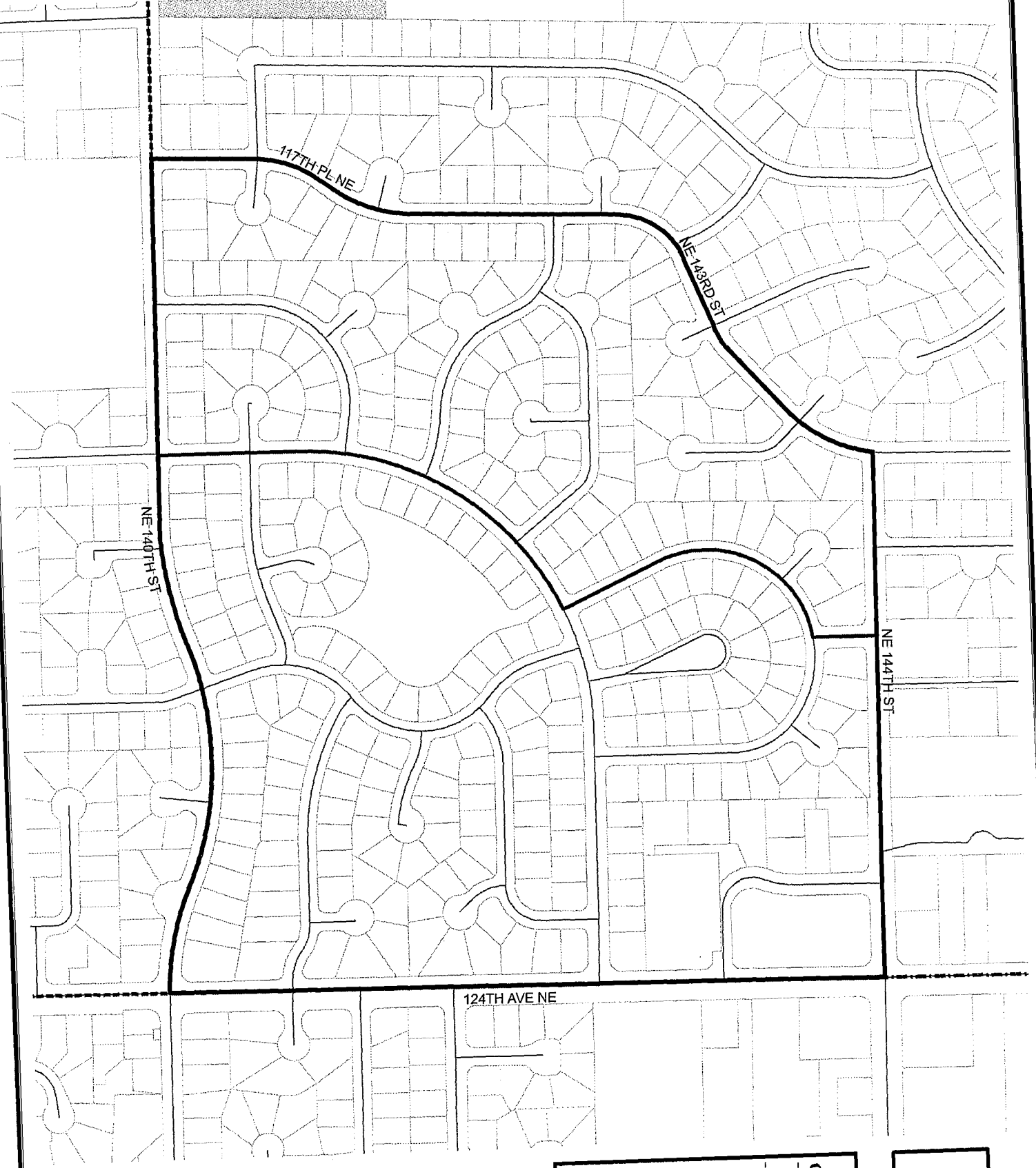
Code	Precinct Name	LG	CG	CC	JU
3612	KIR 01-3612	1	1	1	NE
3420	KINGSWOOD	1	1	1	NE

-  Legislative District Boundaries
-  Congressional District Boundaries
-  Council District Boundaries
-  New Precinct
-  Old Precinct(s)








Census Tract	Kroll Page	S-T-R
021905	414	16-26-5

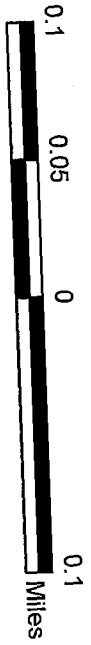




2011 Precinct Alterations

Code	Precinct Name	LG	CG	CC	JU
2423	KIR 45-2423	45	1	1	NE
2423	VIOLET	45	1	1	NE
1072	SHARON*	45	1	1	NE

-  Legislative District Boundaries
-  Congressional District Boundaries
-  Council District Boundaries
-  New Precinct
-  Old Precinct(s)



Census Tract	Kroll Page	S-T-R
021903	419	21-26-5

2011 Precinct Alterations

Code	Precinct Name	LG	CG	CC	JU
2471	KIR 45-2471	45	1	1	NE
2471	WOODLANDS	45	1	1	NE
0521	HI-WOODS*	45	1	1	NE

0.1 0.05 0 0.1 Miles

Legislative District Boundaries

 Congressional District Boundaries

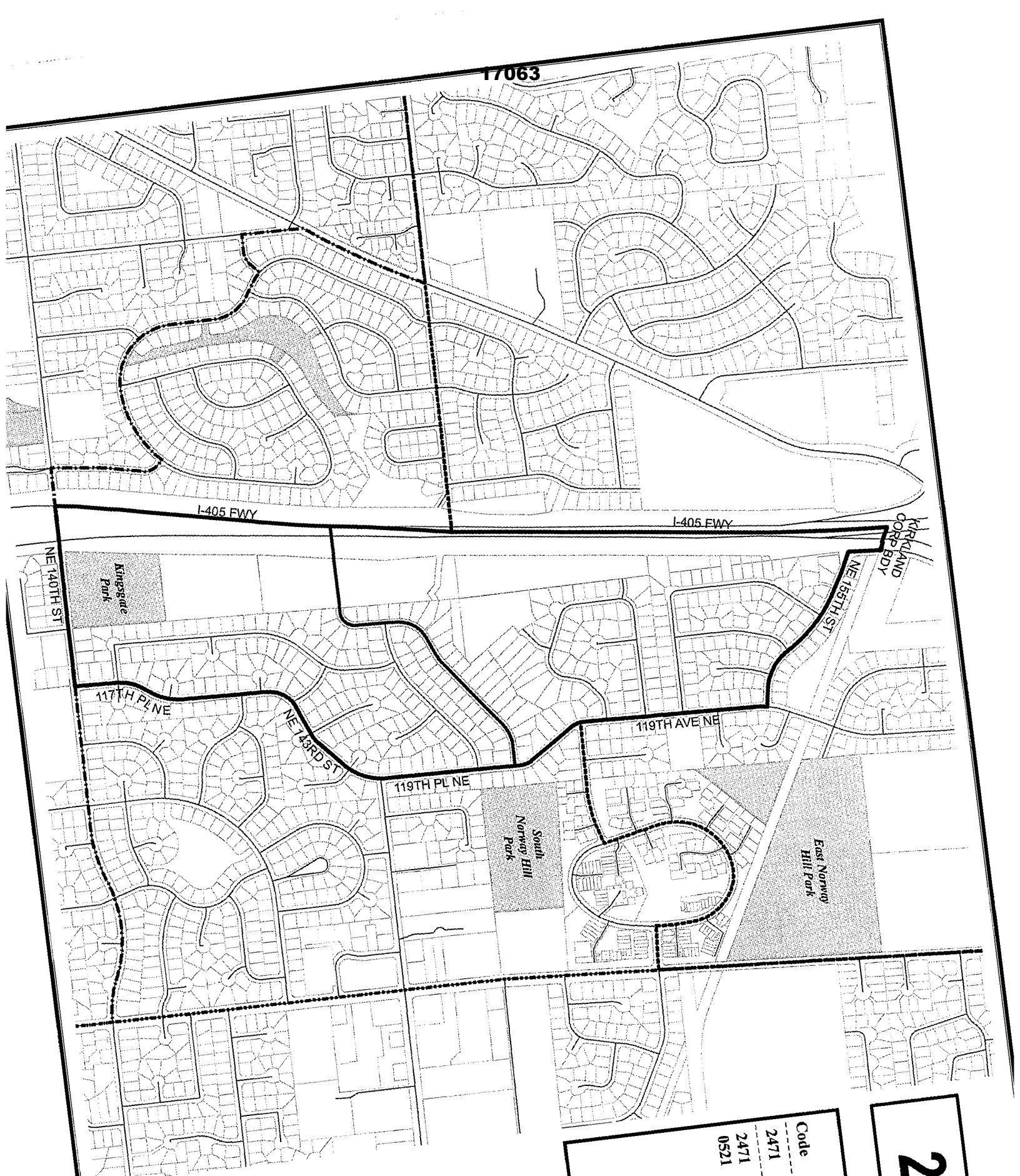
 Council District Boundaries

 New Precinct

 Old Precinct(s)


N

Census Tract	Kroll Page	S-TR
021905	414	16-26-5








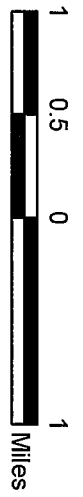
2011 Precinct Alterations

Code	Precinct Name	LG	CG	CC	JU
3205	DUTHIE HILL	5	8	3	NE
3205	DUTHIE HILL	5	8	3	NE
3565	EAGLE	5	8	3	NE



17063

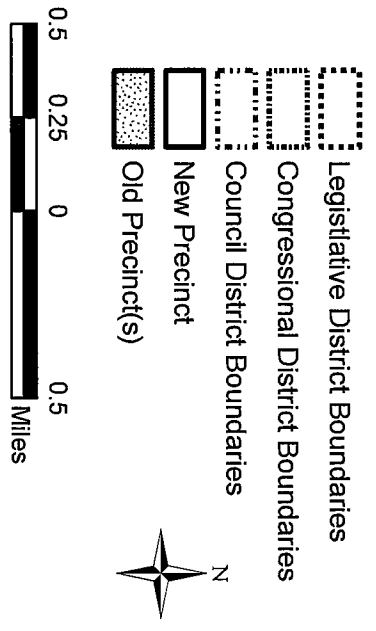
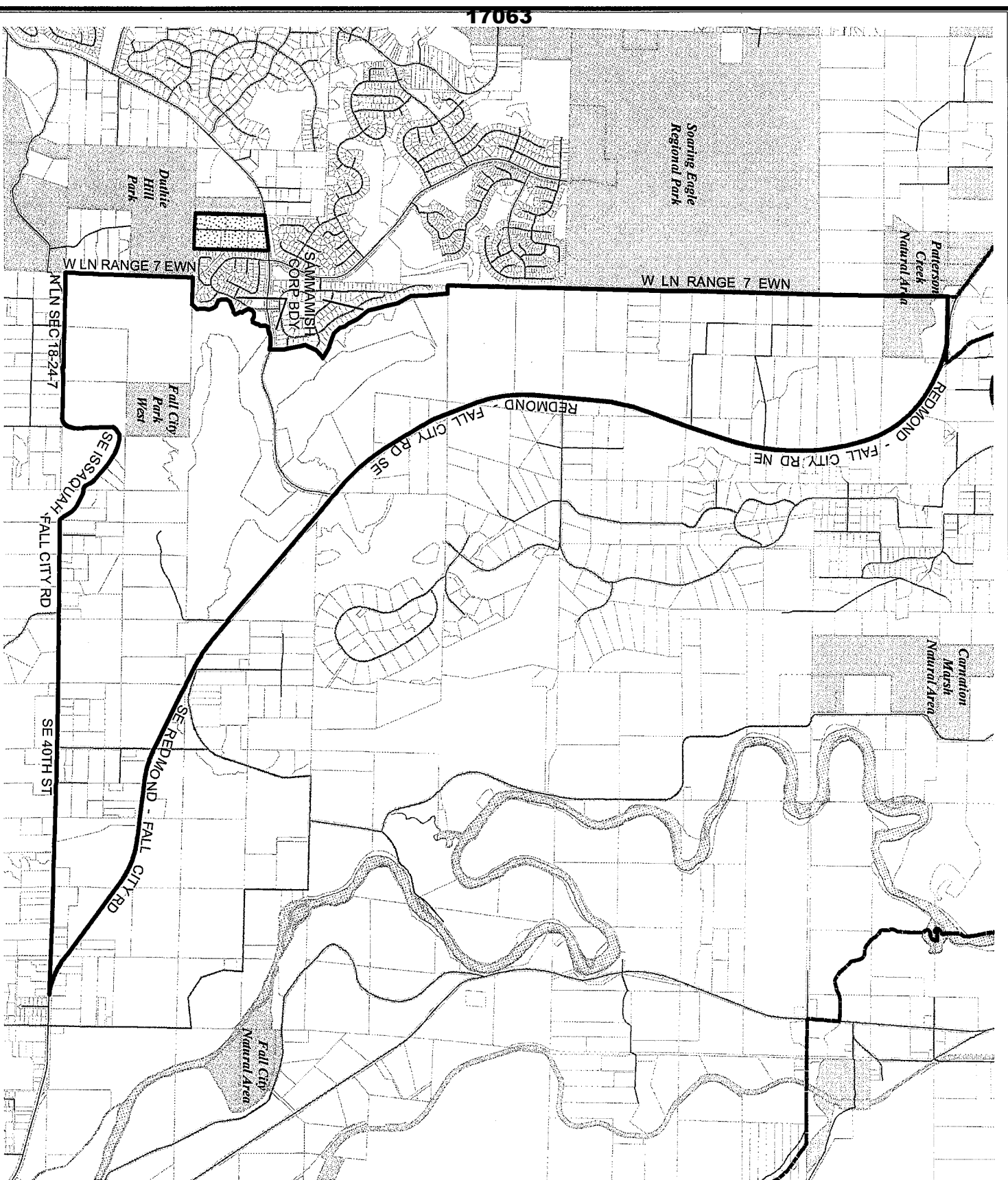
-  Legislative District Boundaries
-  Congressional District Boundaries
-  Council District Boundaries
-  New Precinct
-  Old Precinct(s)



Census Tract	Kroll Page	S-T-R
032210	964	13-24-6

2011 Precinct Alterations






Code	Precinct Name	LG	CG	CC	JU
3565	EAGLE	5	8	3	NE
3565	EAGLE	5	8	3	NE

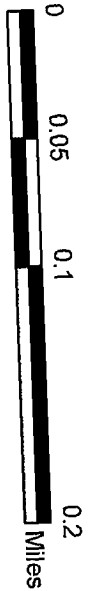


Census Tract	Kroll Page	S-T-R
032210	B35	7-24-7

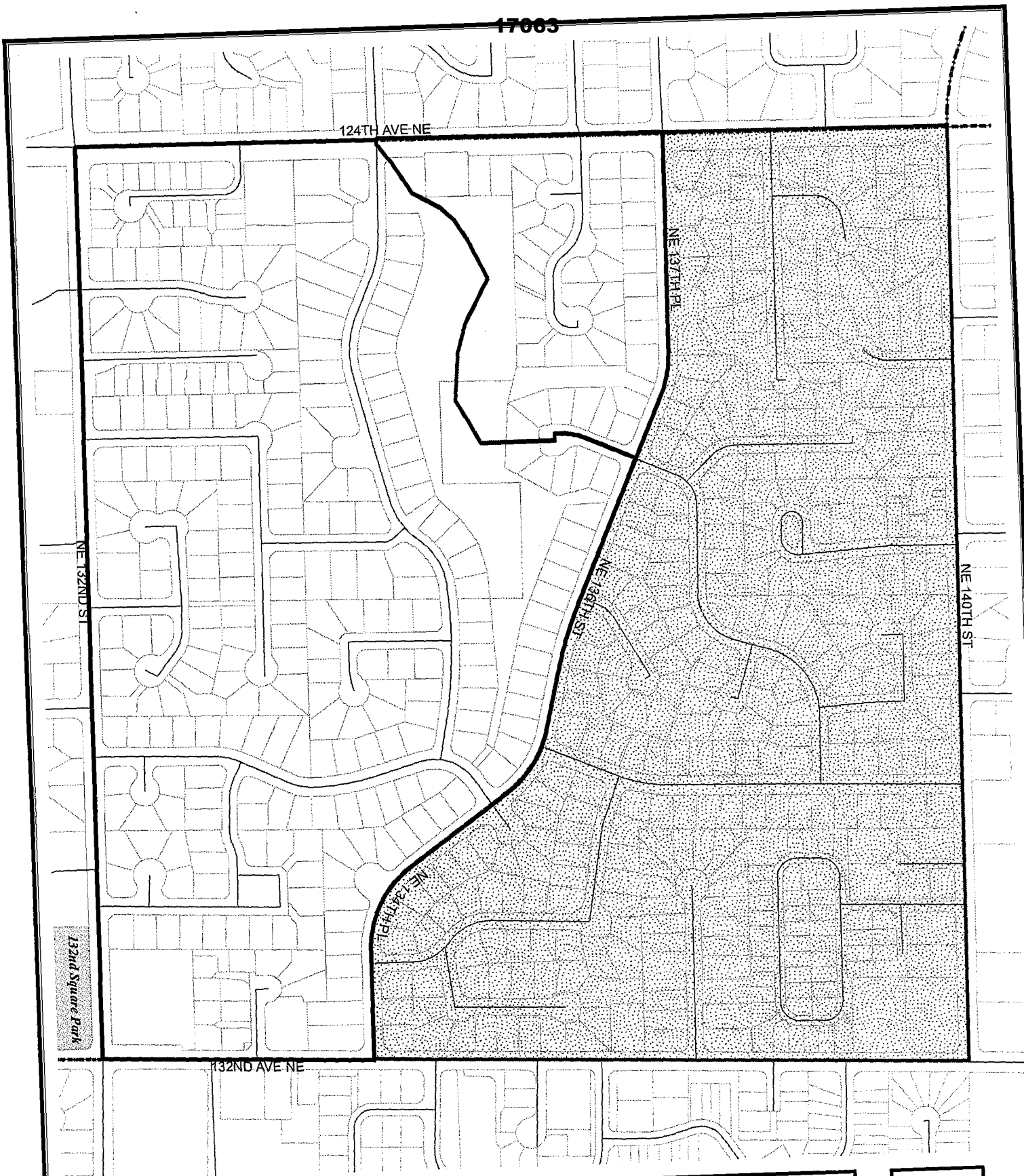
2011 Precinct Alterations

Code	Precinct Name	LG	CG	CC	JU
0442	KIR 45-0442	45	1	3	NE
0442	FIRLOCK	45	1	3	NE
2679	PORT	45	1	3	NE

-  Legislative District Boundaries
-  Congressional District Boundaries
-  Council District Boundaries
-  New Precinct
-  Old Precinct(s)








Census Tract	Kroll Page	S-T-R
021904	419	21-26-05



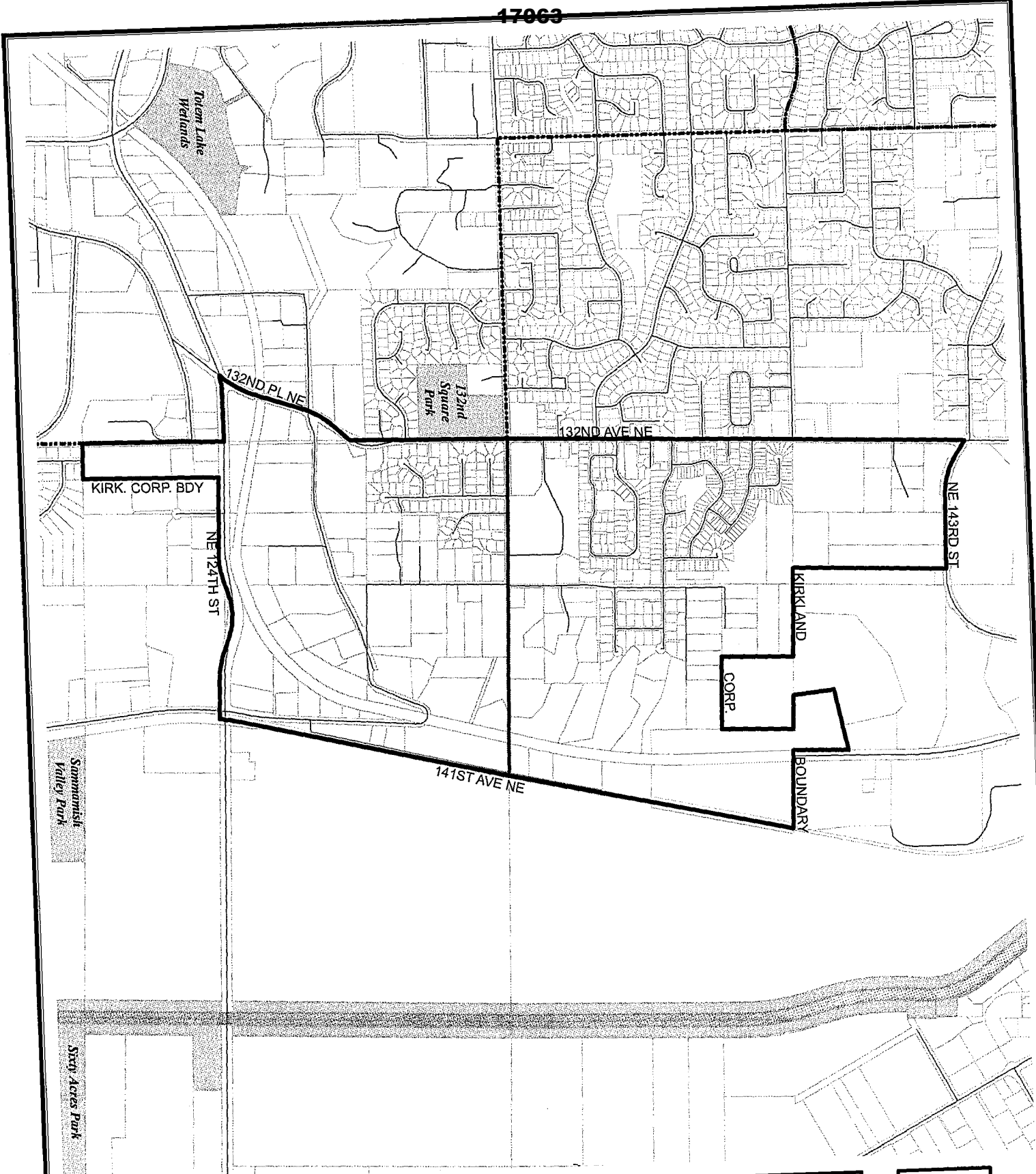
2011 Precinct Alterations

Code	Precinct Name	LG	CG	CC	JU
2560	KIR 45-2560	45	1	3	NE
2560	BURGUNDY	45	1	3	NE
2649	CHATEAU*	45	1	3	NE

-  Legislative District Boundaries
-  Congressional District Boundaries
-  Council District Boundaries
-  New Precinct
-  Old Precinct(s)

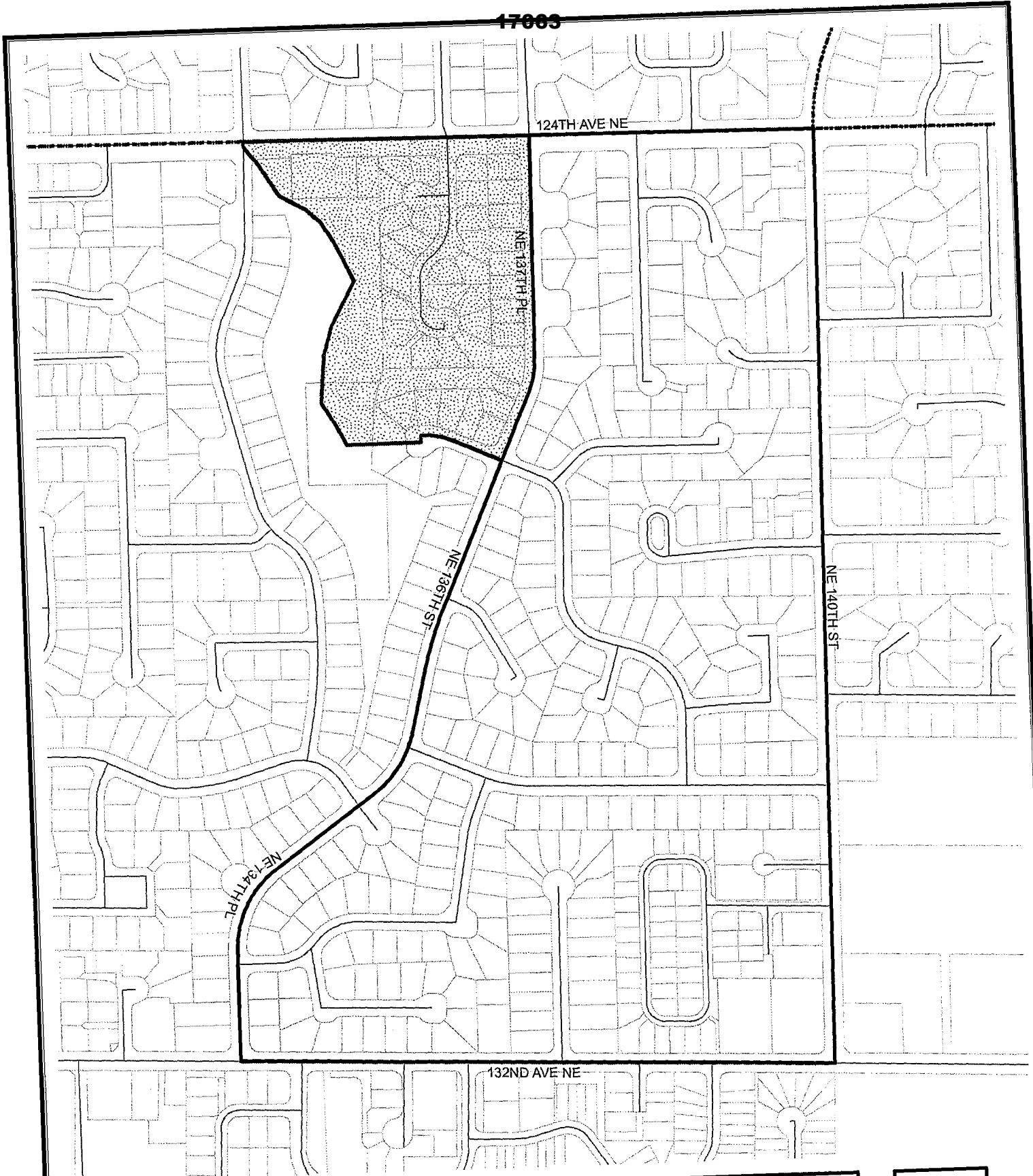


Census Tract	Kroll Page	S-T-R
021904	513	27-26-05



2011 Precinct Alterations

Code	Precinct Name	LG	CG	CC	JU
2679	KIR 45-2679	45	1	3	NE
2679	PORT	45	1	3	NE



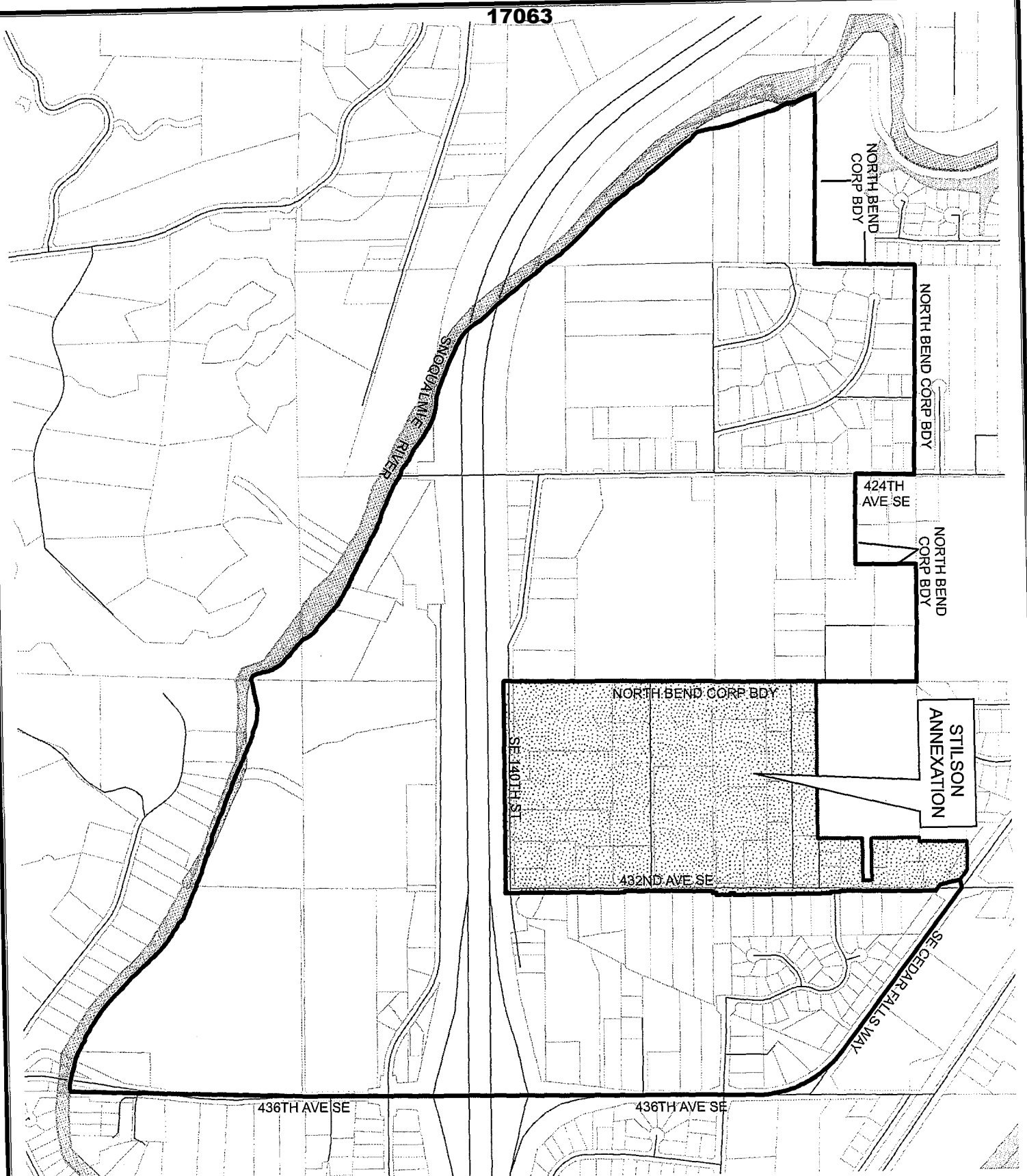
- Legislative District Boundaries
- Congressional District Boundaries
- Council District Boundaries
- New Precinct
- Old Precinct(s)



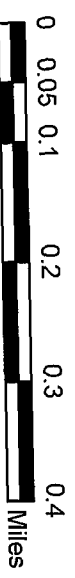
Census Tract	Kroll Page	S-T-R
021904	419	21-26-05

2011 Precinct Alterations

Code	Precinct Name	LG	CG	CC	JU
0801	MIDDLE FORK	5	8	3	NE
0801	MIDDLE FORK	5	8	3	NE



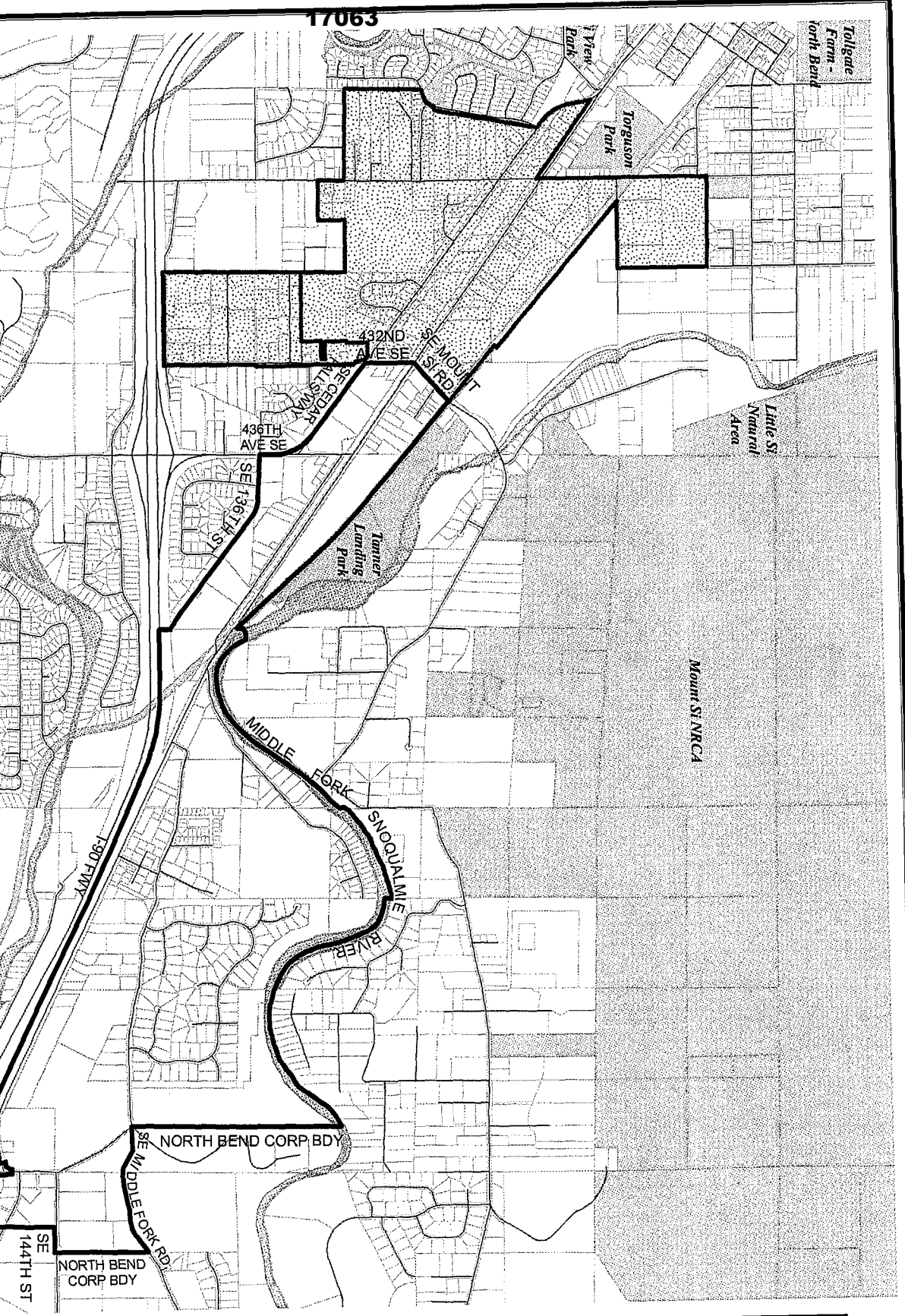
- Legislative District Boundaries
- Congressional District Boundaries
- Council District Boundaries
- New Precinct
- Old Precinct(s)



Census Tract	Kroll Page	S-T-R
032704	B41	15-23-8

2011 Precinct Alterations

Code	Precinct Name	LG	CG	CC	JU
3407	N-B-05-3407	5	8	3	NE
3407	N-B-05-3407	5	8	3	NE



- Legislative District Boundaries
- Congressional District Boundaries
- Council District Boundaries
- New Precinct
- Old Precinct(s)


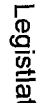


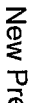


Census Tract	Kroll Page	S-T-R
032704	B41	13-23-8

2011 Precinct Alterations

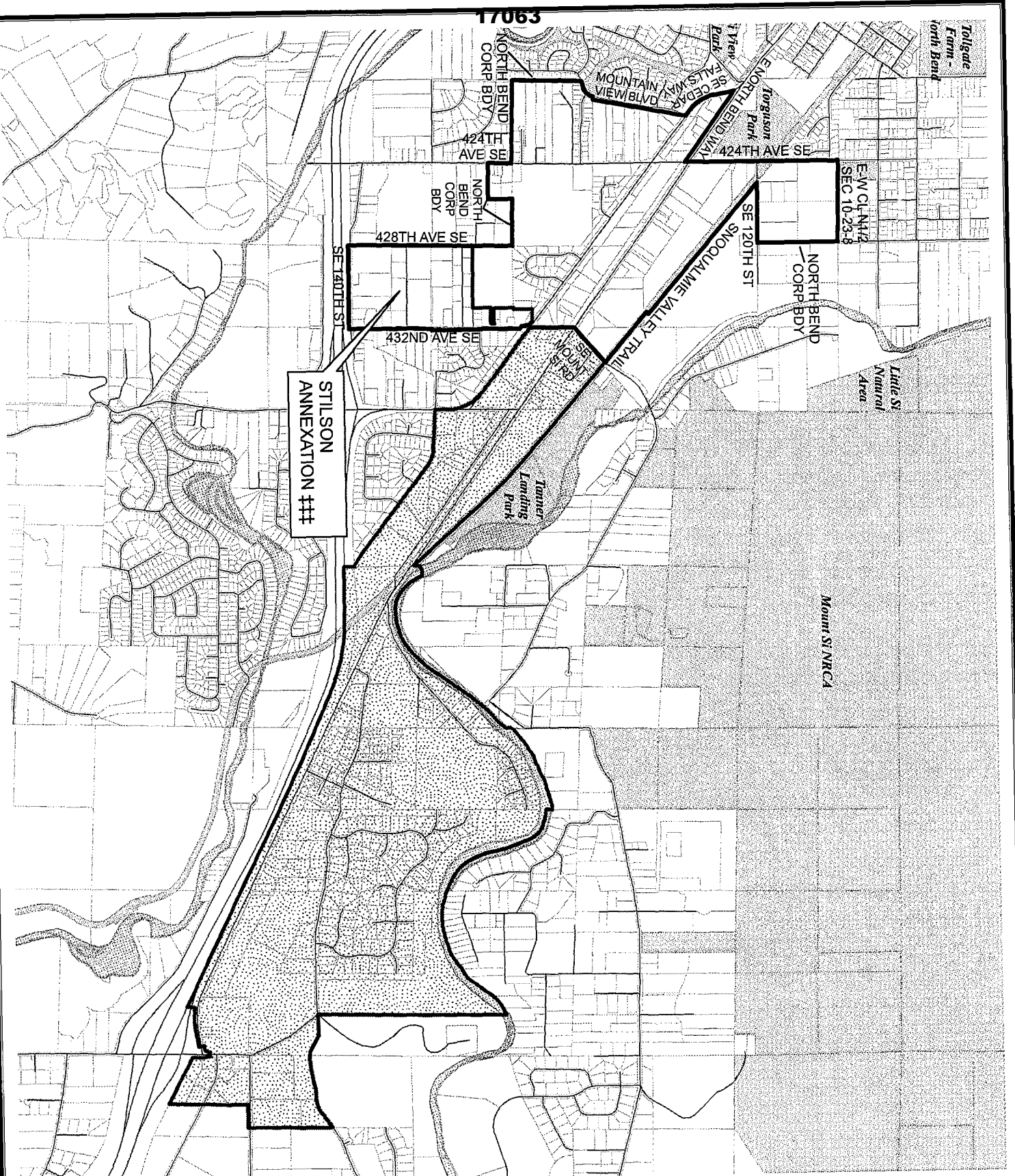
Code	Precinct Name	LG	CG	CC	JU
3611	N-B-05-3611	5	8	3	NE
3407	N-B-05-3407	5	8	3	NE

SEE 2010 PRECINCT ALTERATION ORDINANCE FOR FURTHER BOUNDARY REFINEMENTS

-  Legislative District Boundaries
-  Congressional District Boundaries
-  Council District Boundaries
-  New Precinct
-  Old Precinct(s)

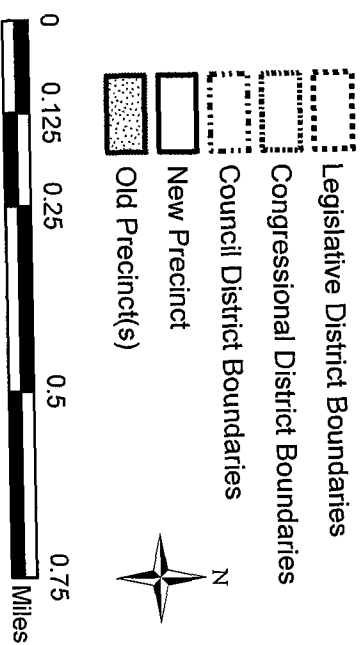
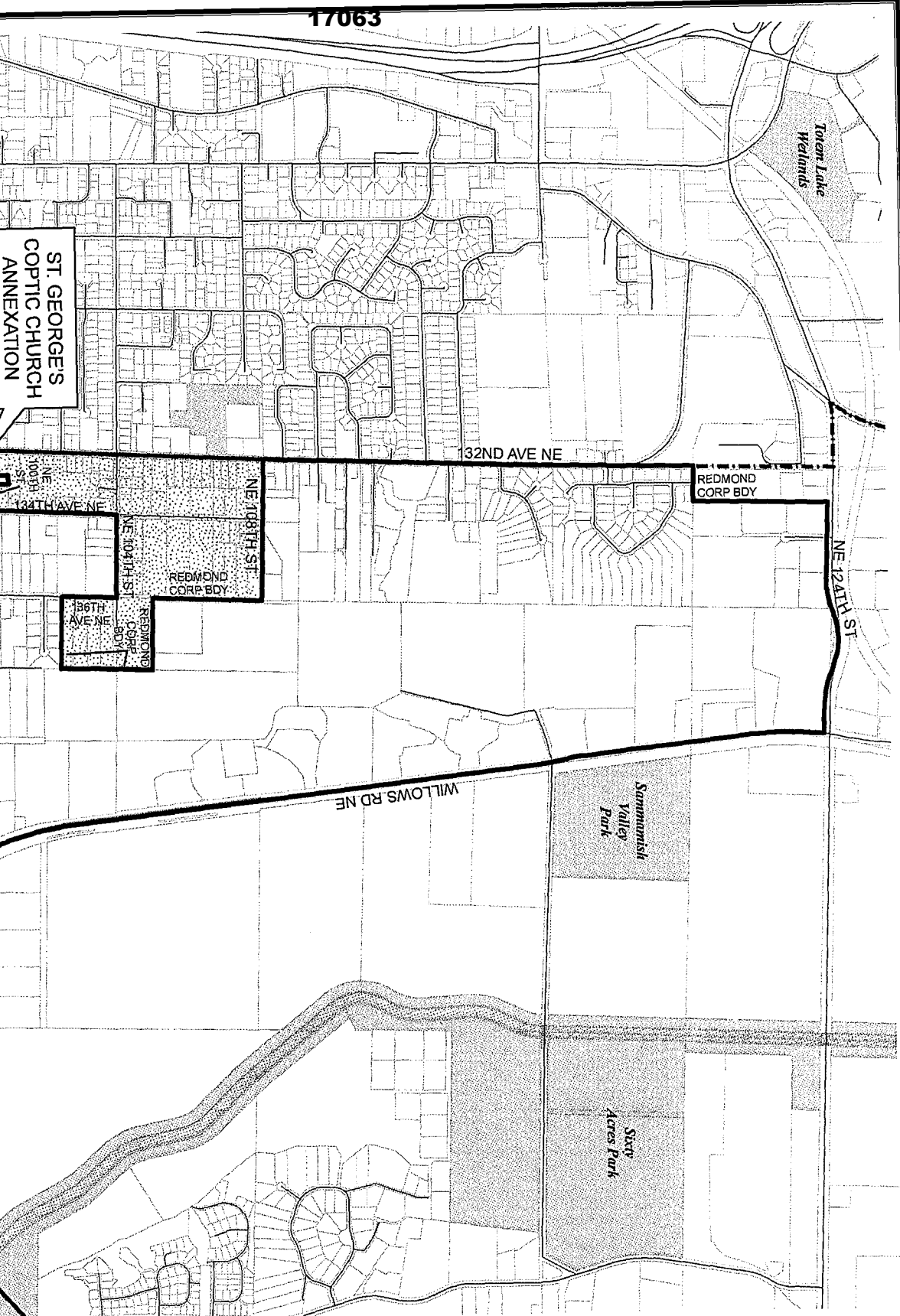


Census Tract	Kroll Page	S-T-R
032704	B41	10-23-8



2011 Precinct Alterations






Code	Precinct Name	LG	CG	CC	JU
2580	RED 45-2580	45	1	3	NE
2580	RED 45-2580	45	1	3	NE
1112	SPRINKLE	45	1	3	NE

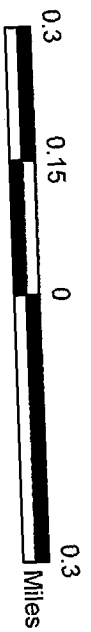


Census Tract	Kroll Page	S-T-R
022605	516	34-26-5

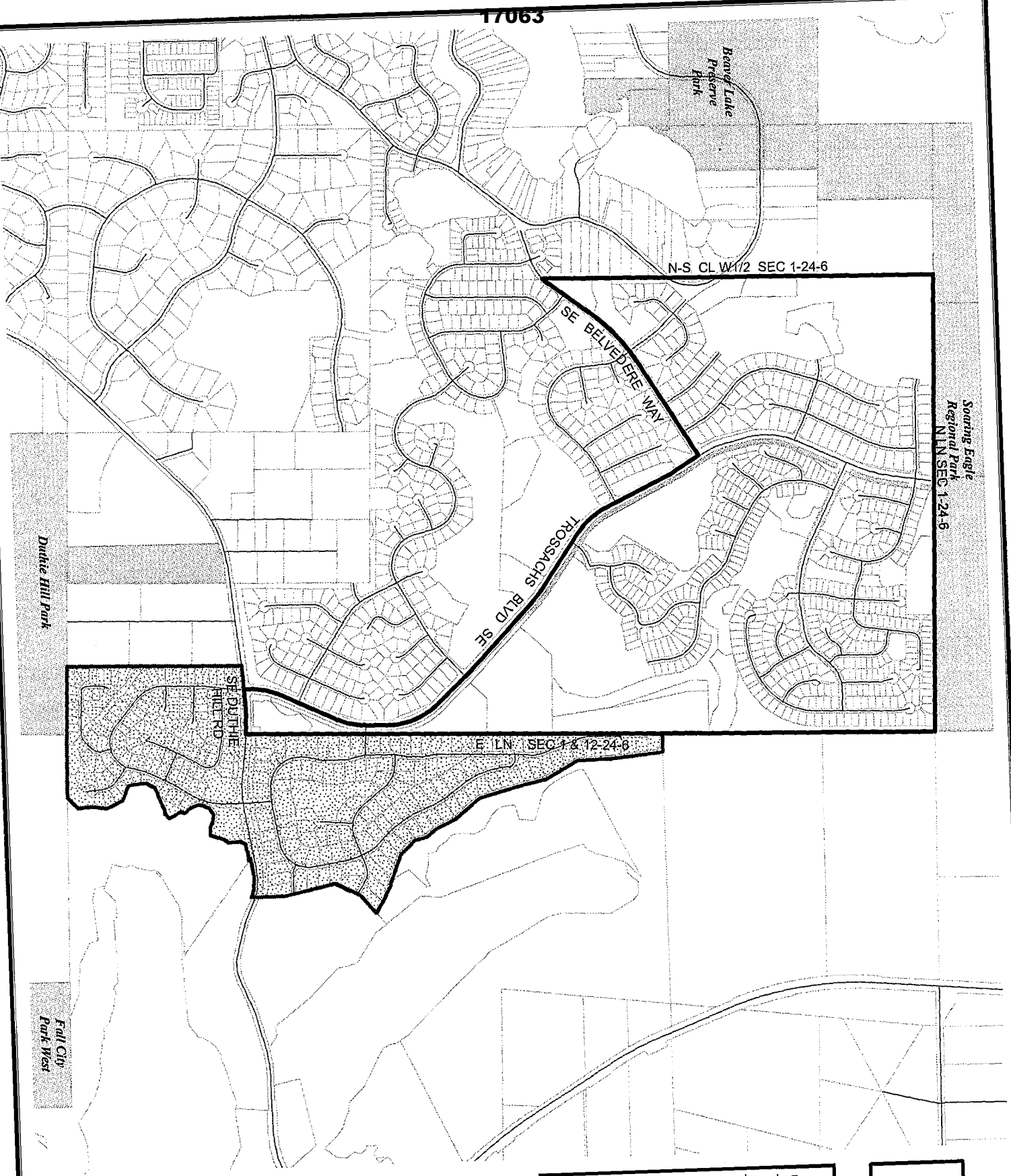
2011 Precinct Alterations

Code	Precinct Name	LG	CG	CC	JU
3507	SAM 05-3507	5	8	3	NE
3507	SAM 05-3507	5	8	3	NE

-  Legislative District Boundaries
-  Congressional District Boundaries
-  Council District Boundaries
-  New Precinct
-  Old Precinct(s)








Census Tract	Kroll Page	S-T-R
032209	960	1-24-6

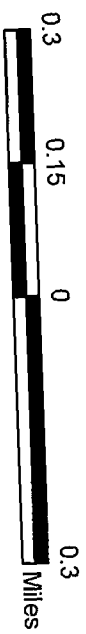


17063

2011 Precinct Alterations

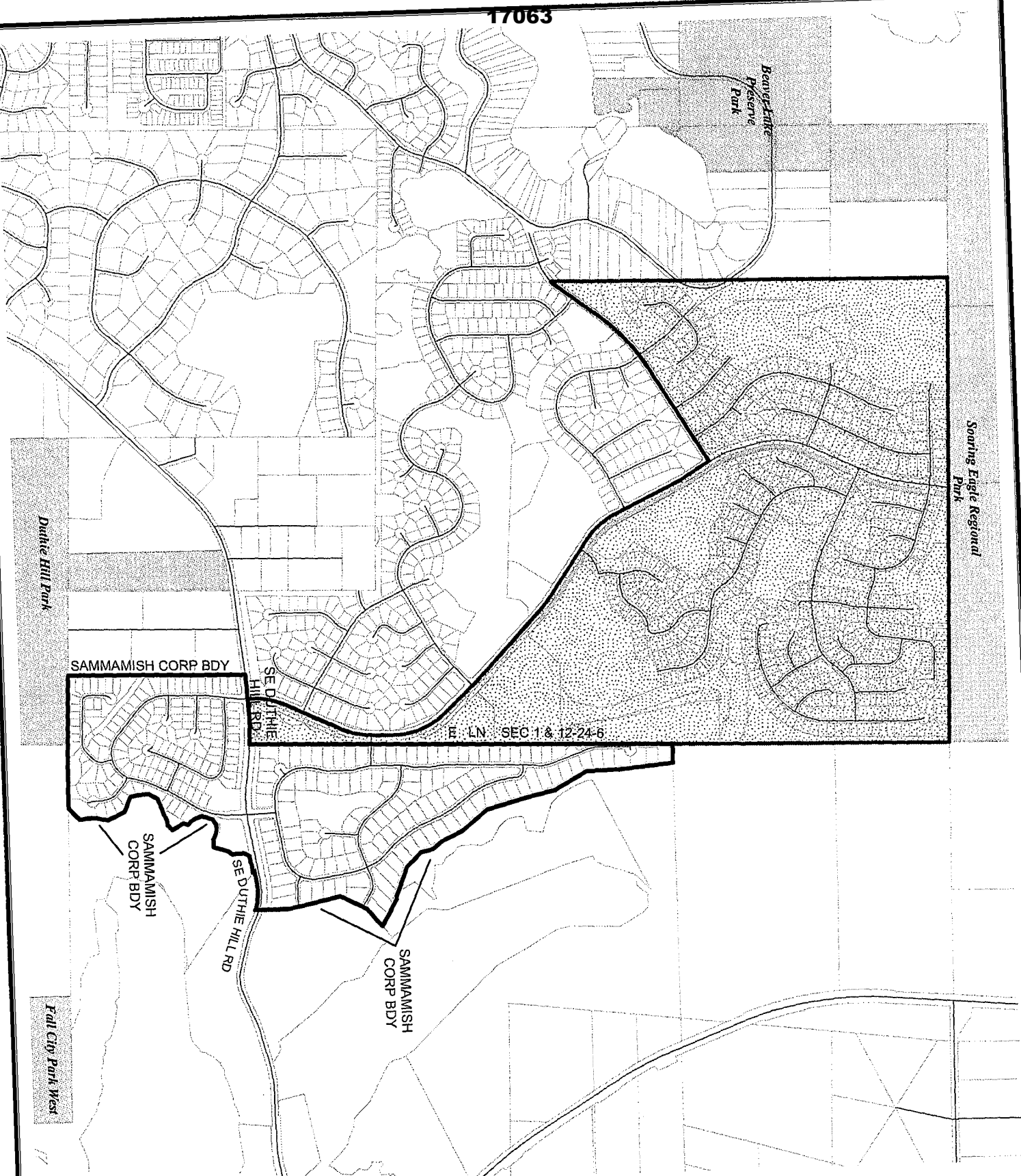
Code	Precinct Name	LG	CG	CC	JU
3607	SAM 05-3607	5	8	3	NE
3507	SAM 05-3507	5	8	3	NE

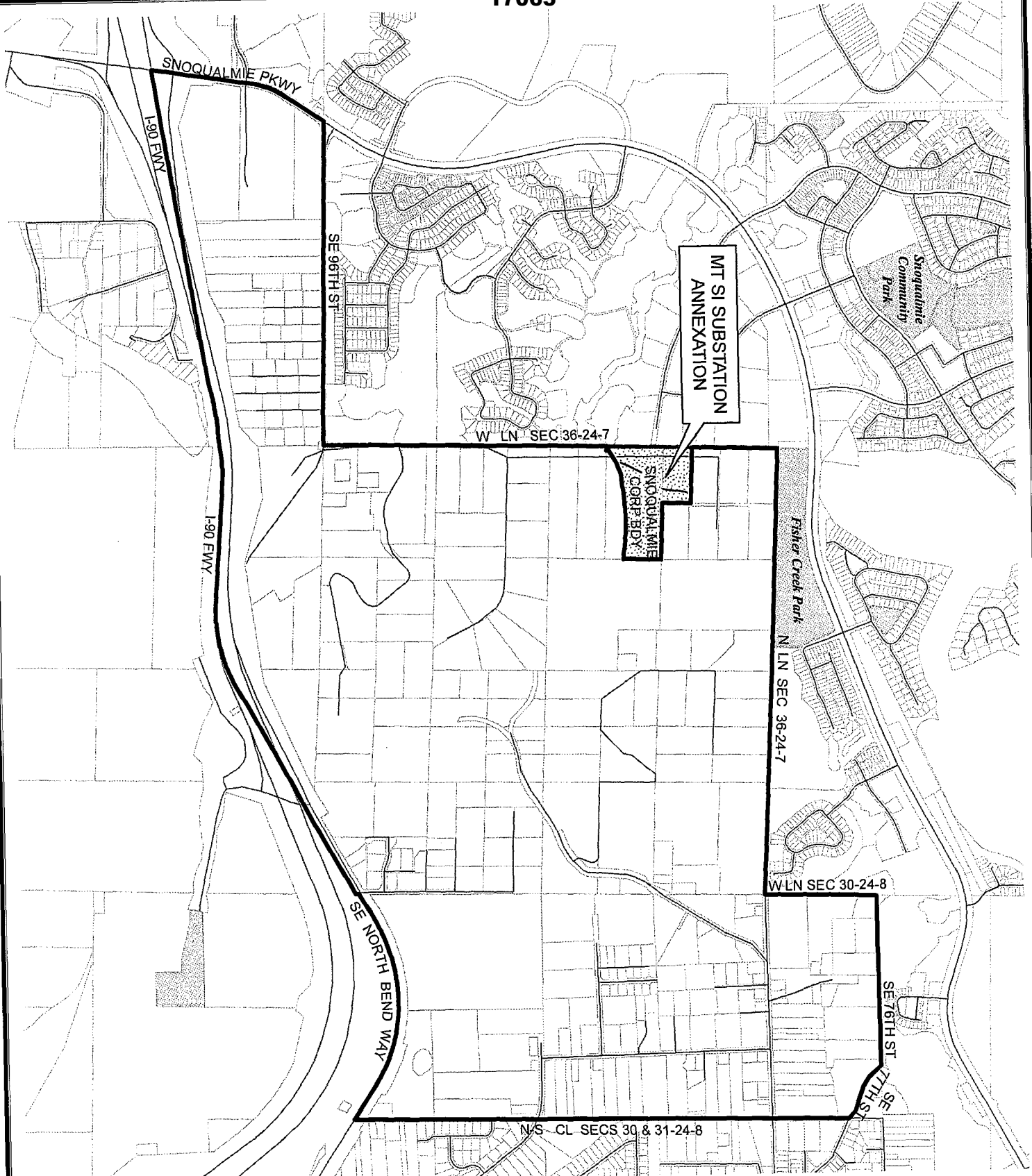
-  Legislative District Boundaries
-  Congressional District Boundaries
-  Council District Boundaries
-  New Precinct
-  Old Precinct(s)



Census Tract	Kroll Page	S-T-R
032209	B35	7-24-7

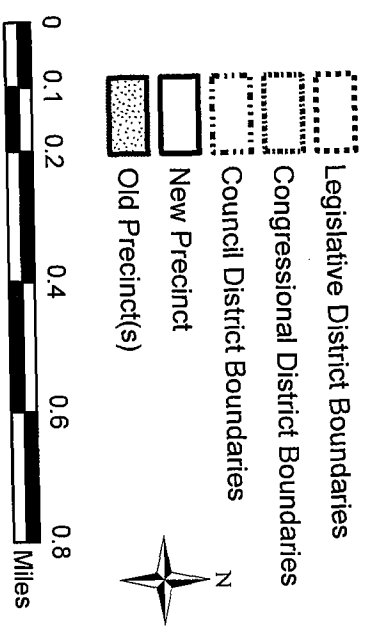
17063



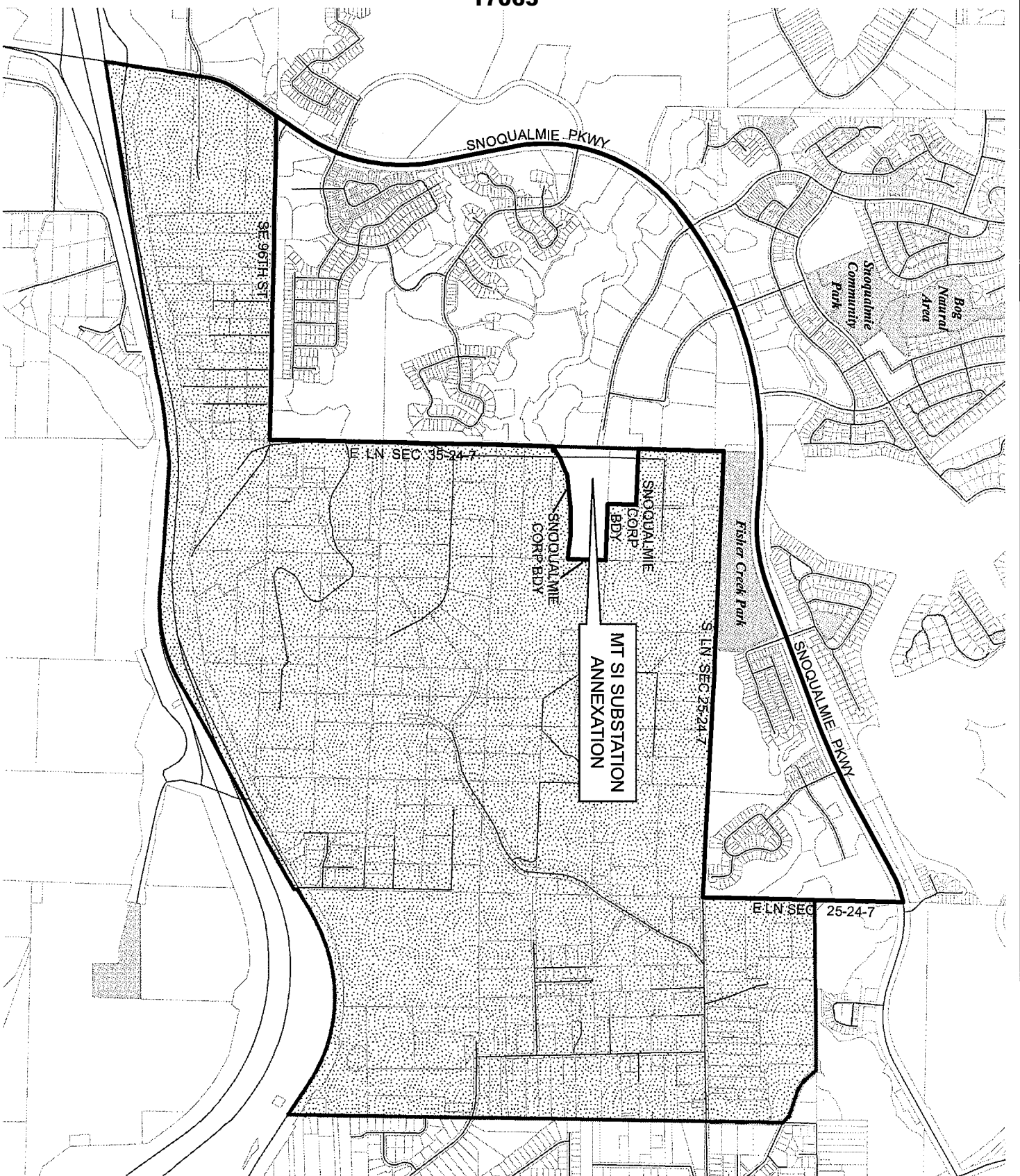


2011 Precinct Alterations

Code	Precinct Name	LG	CG	CC	JU
1088	SI VIEW	5	8	3	NE
1088	SI VIEW	5	8	3	NE



Census Tract	Kroll Page	S-T-R
032602	B35	36-24-7



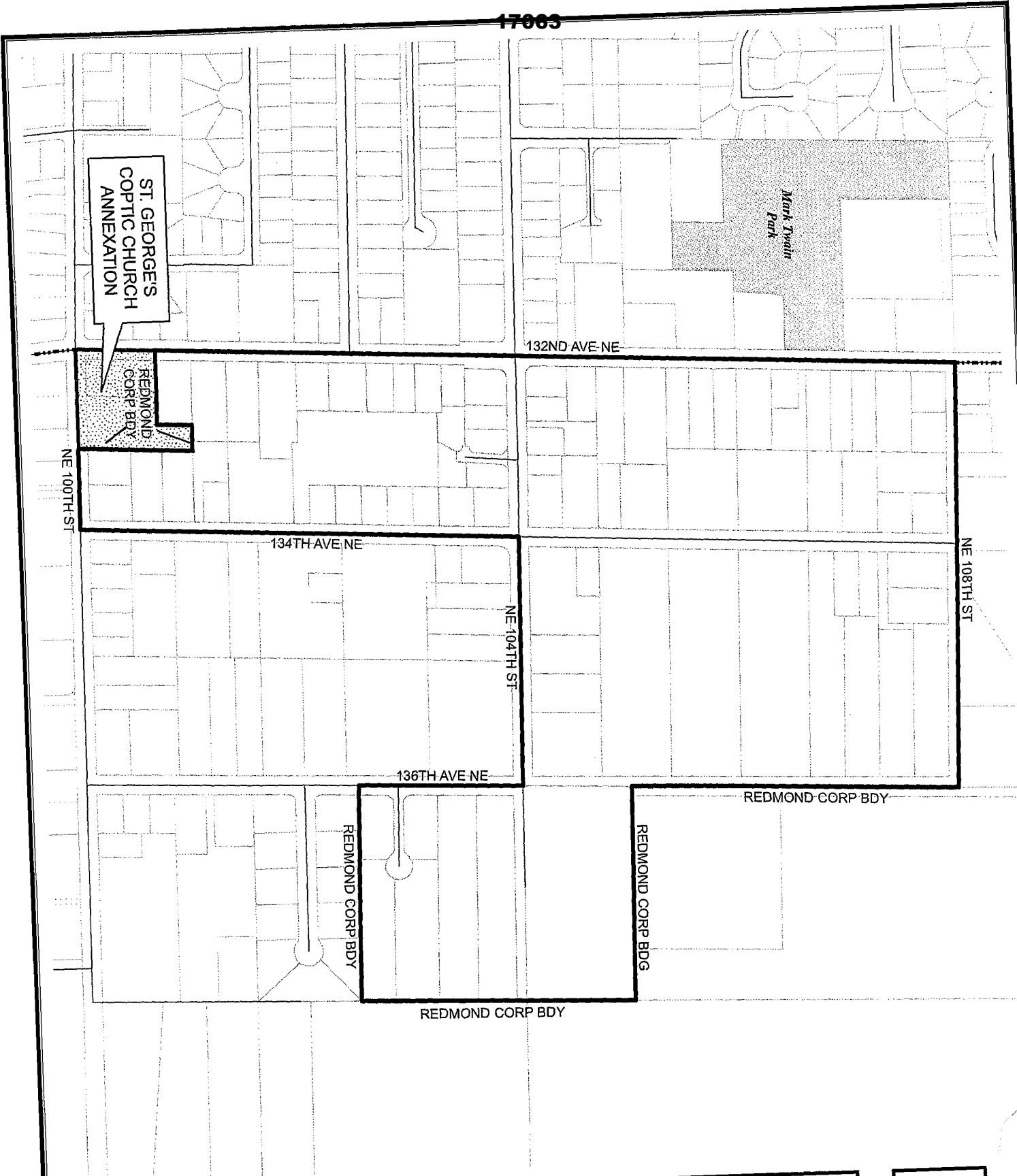
2011 Precinct Alterations

Code	Precinct Name	LG	CG	CC	JU
3513	SNO 05-3513	5	8	3	NE
3513	SNO 05-3513	5	8	3	NE
1088	SI VIEW	5	8	3	NE

- Legislative District Boundaries
- Congressional District Boundaries
- Council District Boundaries
- New Precinct
- Old Precinct(s)


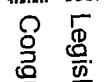
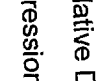




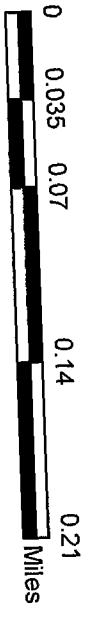
Census Tract	Kroll Page	S-T-R
032602	B35	35-24-7



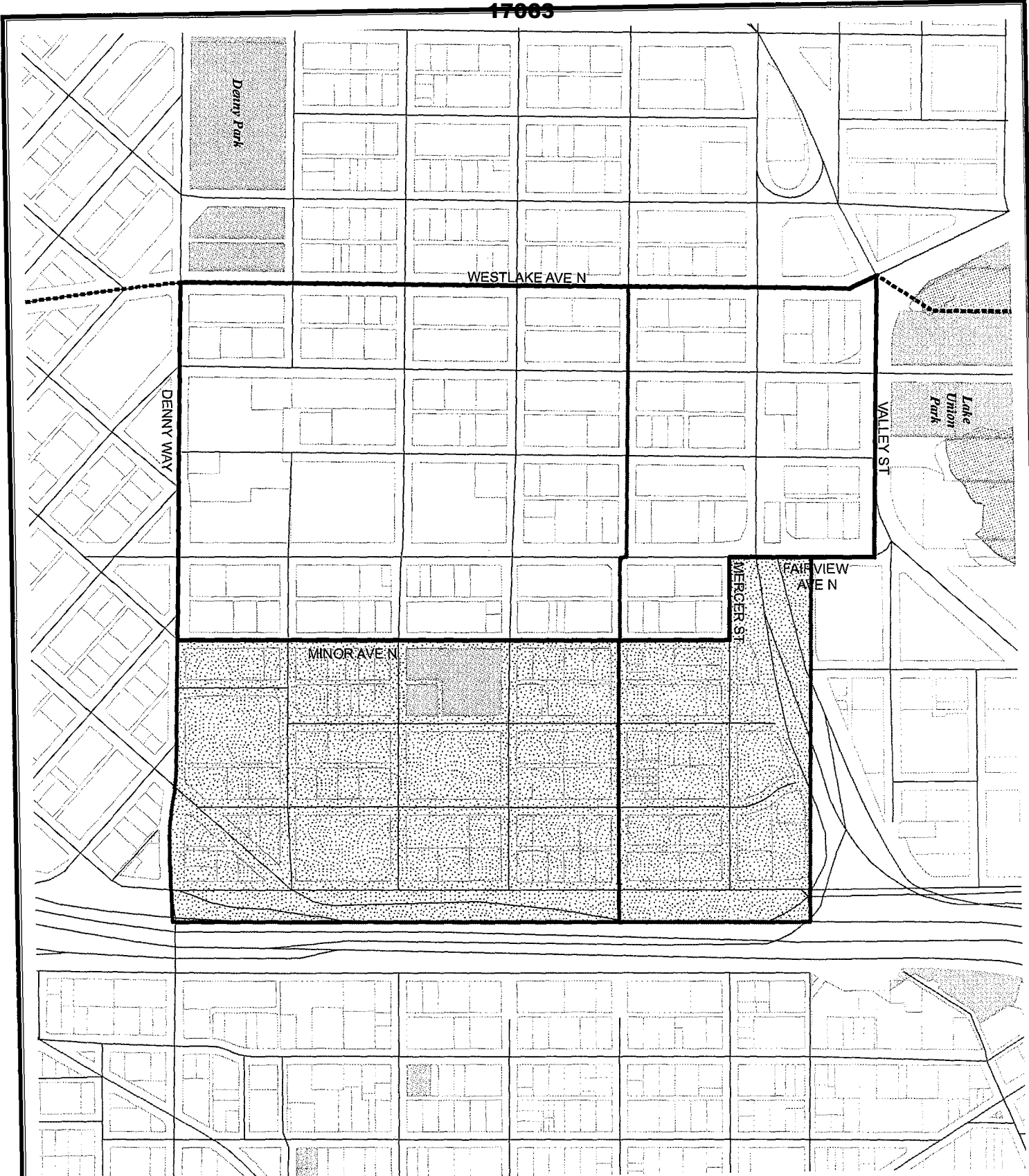
2011 Precinct Alterations

Code	Precinct Name	LG	CG	CC	JU
1112	SPRINKLE	45	1	3	NE
1112	SPRINKLE	45	1	3	NE

-  Legislative District Boundaries
-  Congressional District Boundaries
-  Council District Boundaries
-  New Precinct
-  Old Precinct(s)

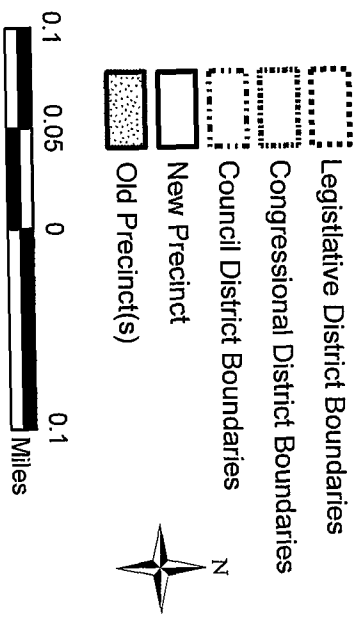


Census Tract	Kroll Page	S-T-R
022605	516	34-26-5



2011 Precinct Alterations

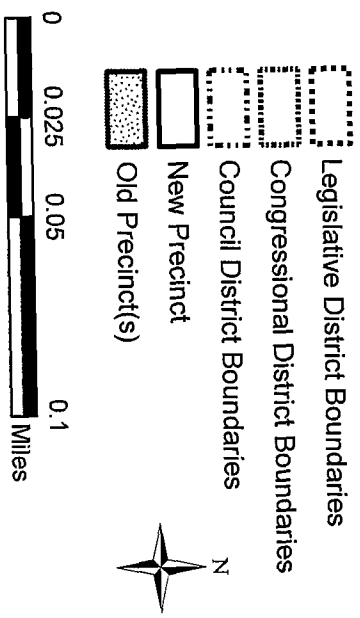
Code	Precinct Name	LG	CG	CC	JU
2544	SEA 43-2544	43	7	4	W
2544	SEA 43-2544	43	7	4	W
3570	SEA 43-3570	43	7	4	W



Census Tract	Kroll Page	S-T-R
007300	35	30-25-4

2011 Precinct Alterations

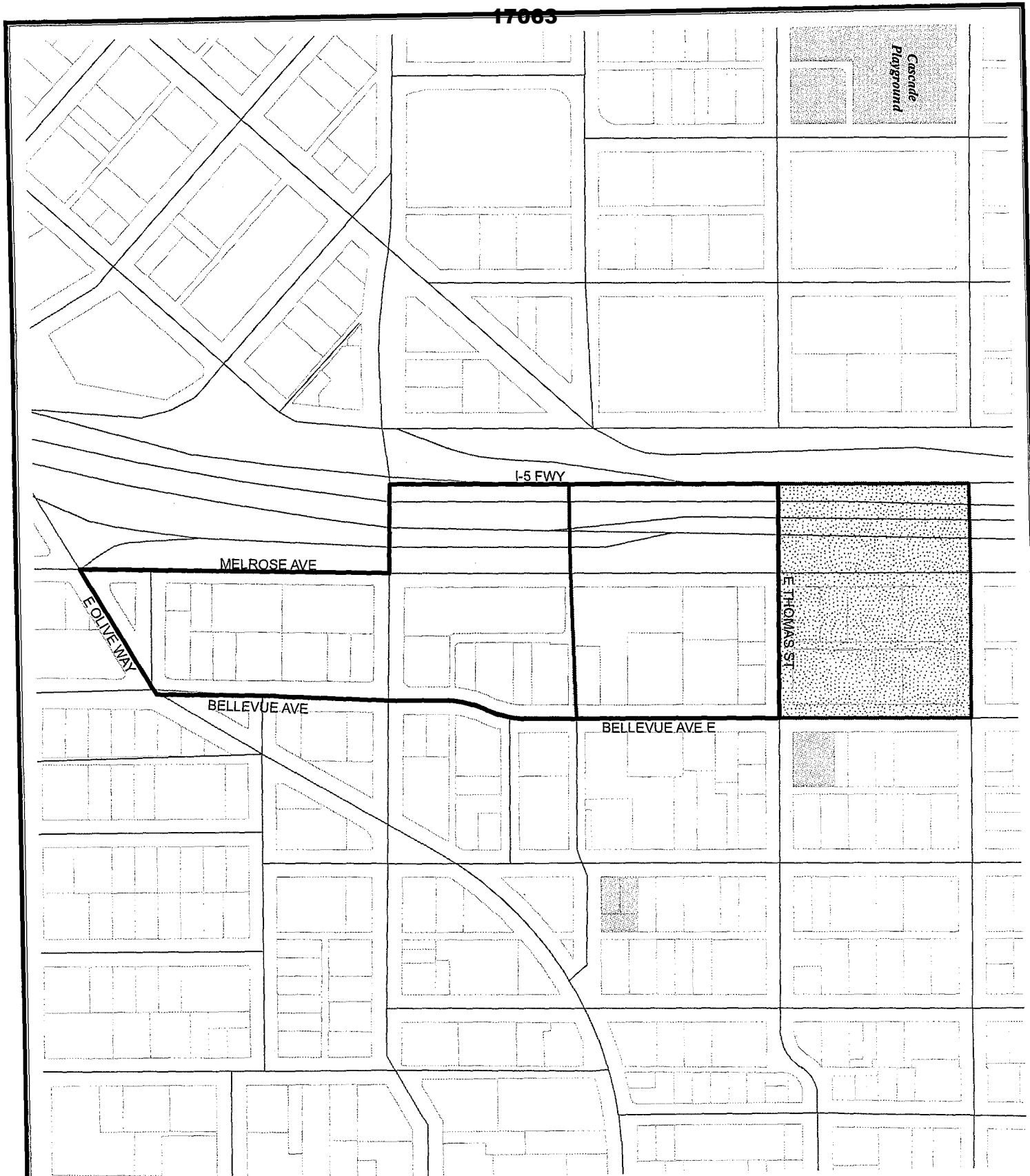
Code	Precinct Name	LG	CG	CC	JU
2545	SEA 43-2545	43	7	4	W
2545	SEA 43-2545	43	7	4	W
2548	SEA 43-2548*	43	7	4	W



Census Tract	Kroll Page	S-T-R
007400	36	29-25-04

2011 Precinct Alterations

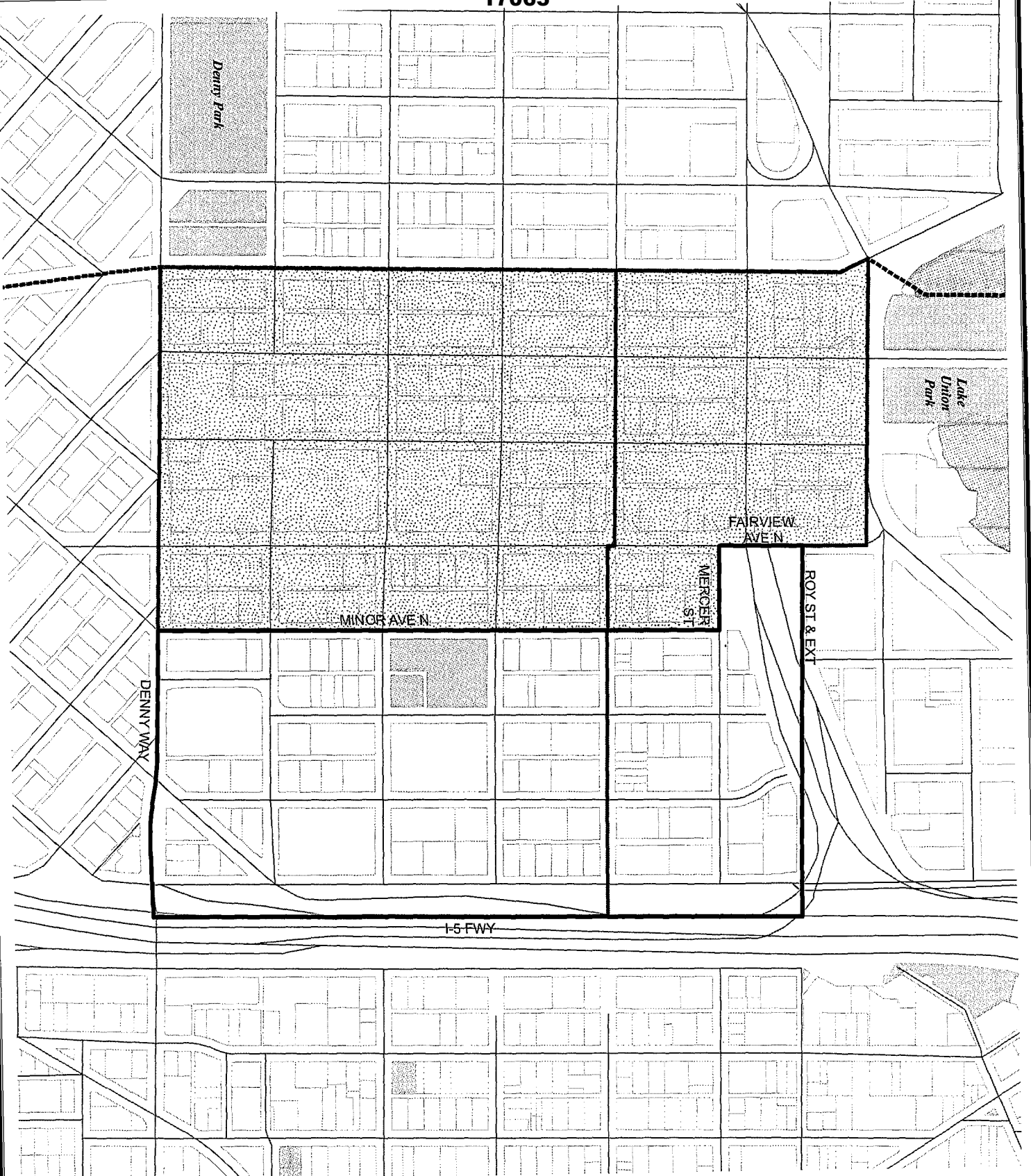
Code	Precinct Name	LG	CG	CC	JU
2549	SEA 43-2549	43	7	4	W
2549	SEA 43-2549	43	7	4	W
2548	SEA 43-2548*	43	7	4	W



- Legislative District Boundaries
- Congressional District Boundaries
- Council District Boundaries
- New Precinct
- Old Precinct(s)

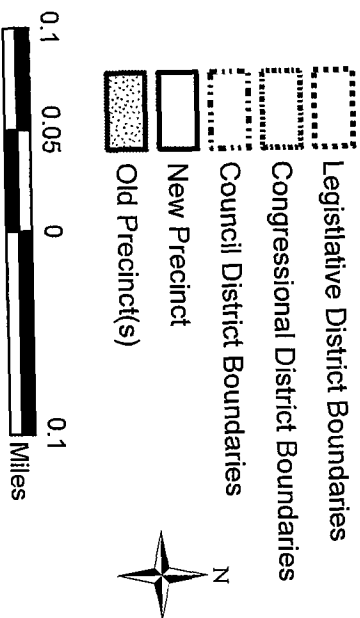


Census Tract	Kroll Page	S-T-R
007400	36	29-25-04

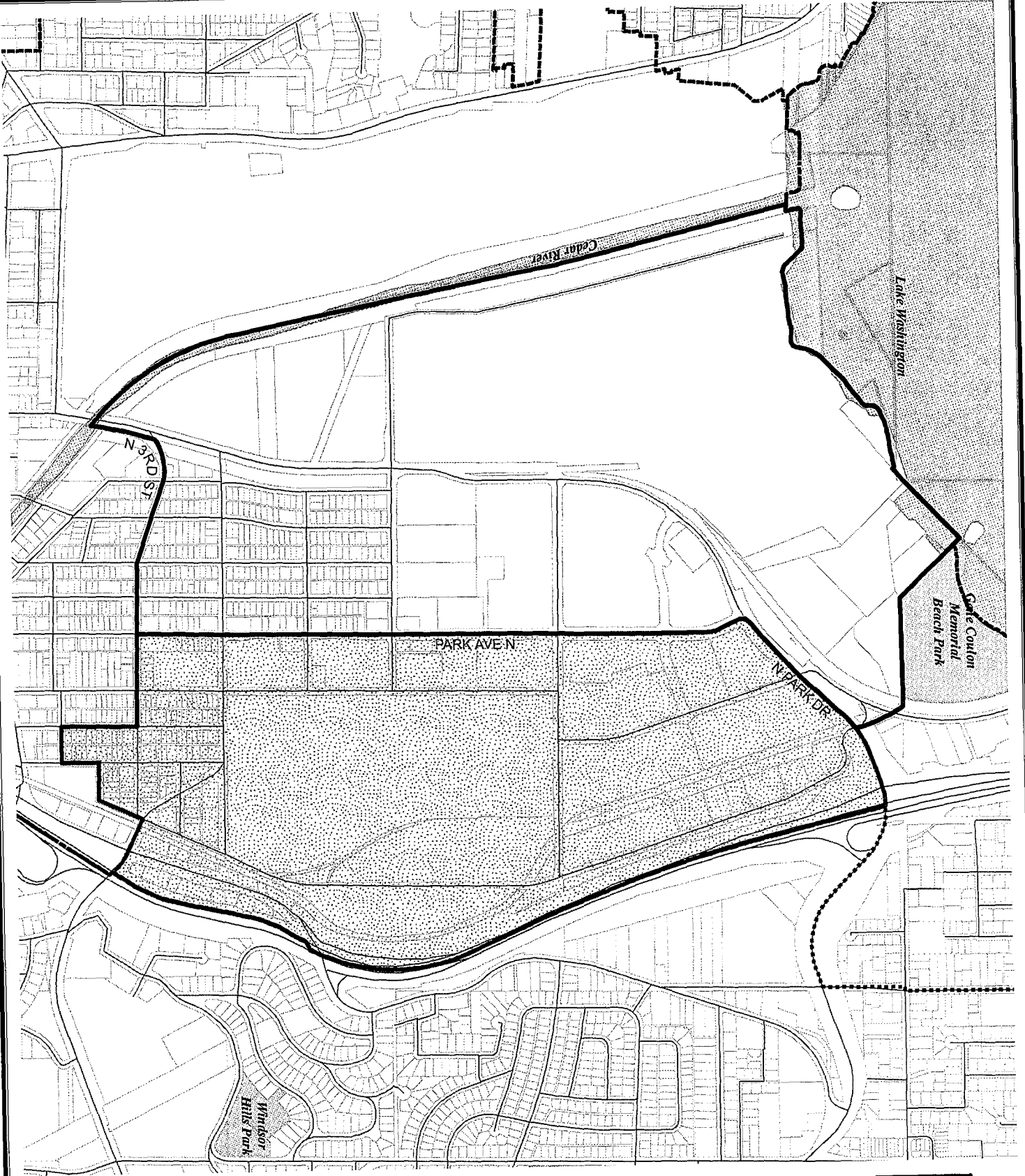


2011 Precinct Alterations

Code	Precinct Name	LG	CG	CC	JU
3570	SEA 43-3570	43	7	4	W
3570	SEA 43-3570	43	7	4	W
2544	SEA 43-2544	43	7	4	W



Census Tract	Kroll Page	S-T-R
007300	36	29-25-4



2011 Precinct Alterations

Code	Precinct Name	LG	CG	CC	JU
0991	RNT 37-0991	37	9	5	SE
0991	RNT 37-0991	37	9	5	SE






Legislative District Boundaries
 Congressional District Boundaries
 Council District Boundaries
 New Precinct
 Old Precinct(s)

N
 0.25 0.125 0 0.25 Miles

Census Tract	Kroll Page	S-T-R
25300	318	07-23-05

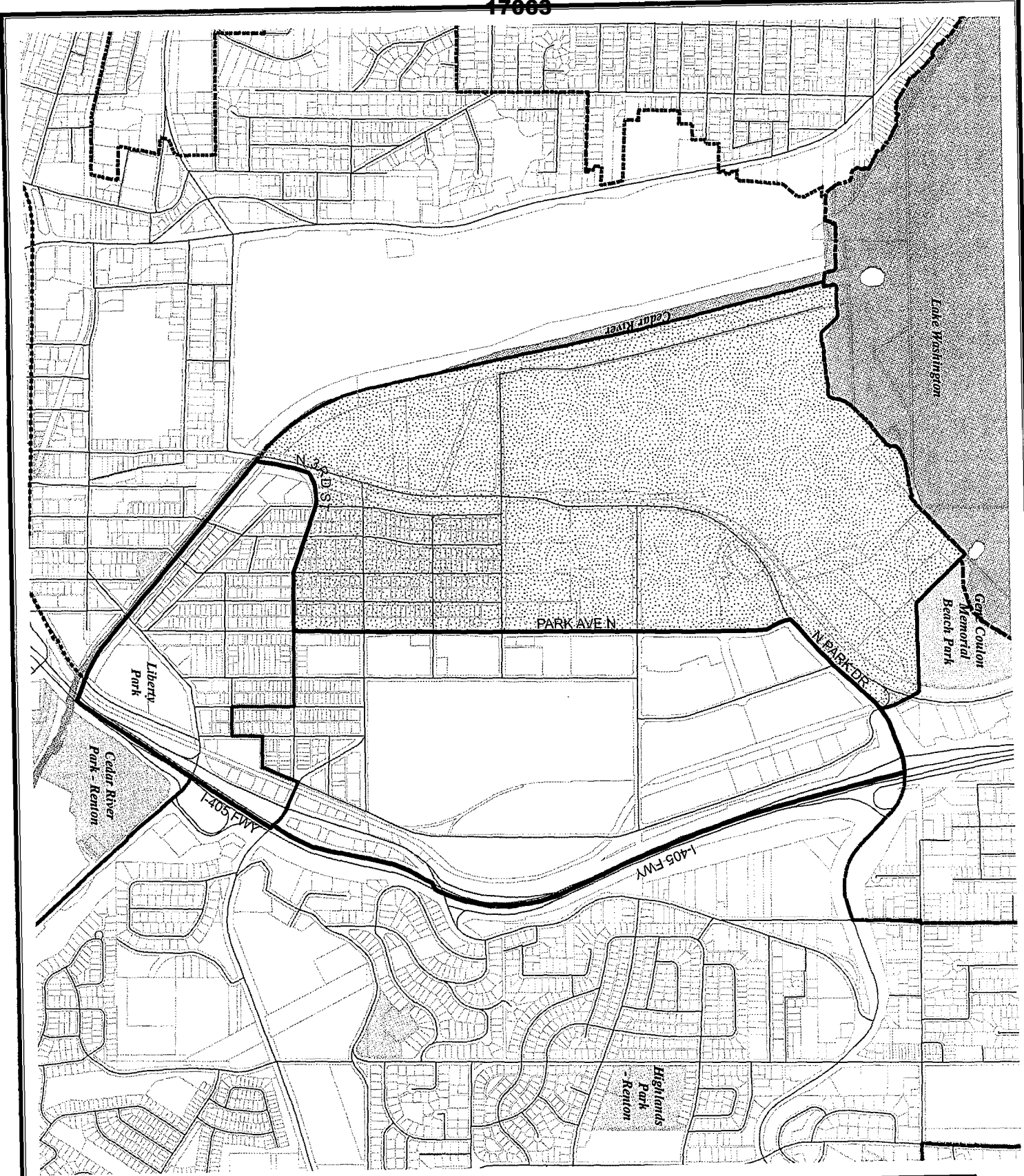
2011 Precinct Alterations

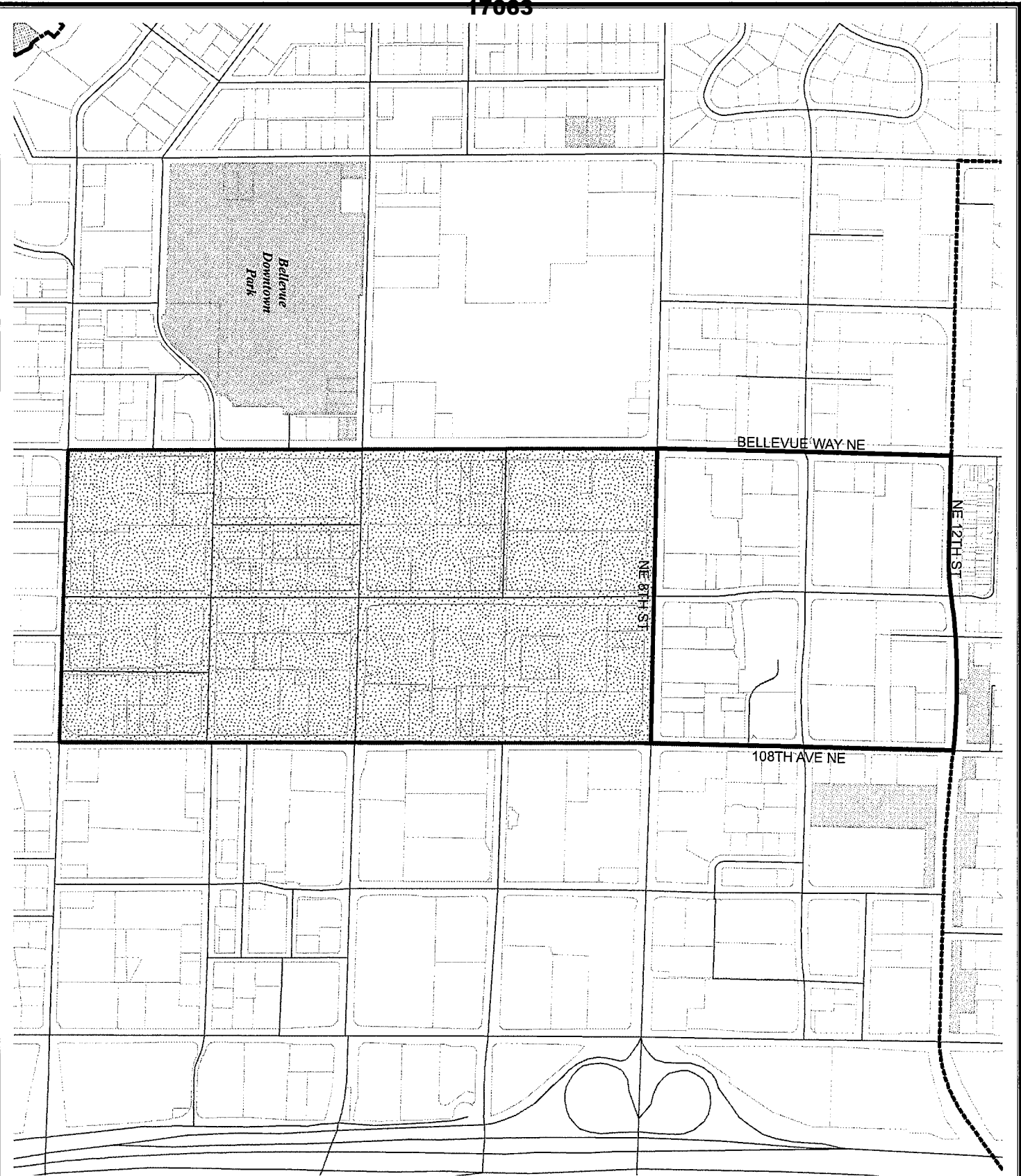
Code	Precinct Name	LG	CG	CC	JU
1000	RNT 37-1000	37	9	5	SE
0991	RNT 37-0991	37	9	5	SE
1000	RNT 37-1000	37	9	5	SE

-  Legislative District Boundaries
-  Congressional District Boundaries
-  Council District Boundaries
-  New Precinct
-  Old Precinct(s)








Census Tract	Kroll Page	S-T-R
25300	319	08-23-05

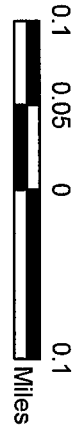




2011 Precinct Alterations

Code	Precinct Name	LG	CG	CC	JU
0198	BEL 41-0198	41	8	6	NE
0198	BEL 41-0198	41	8	6	NE

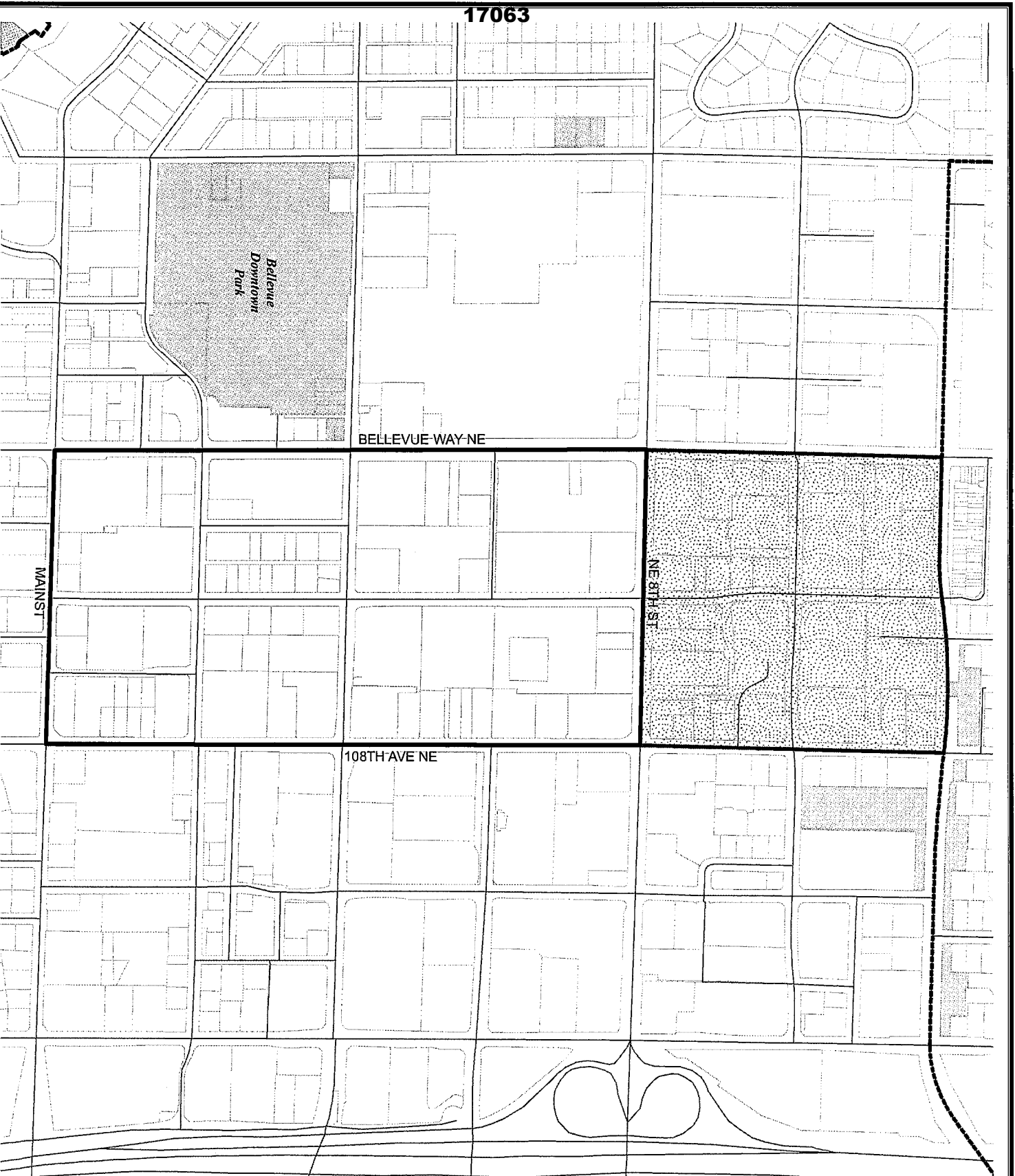
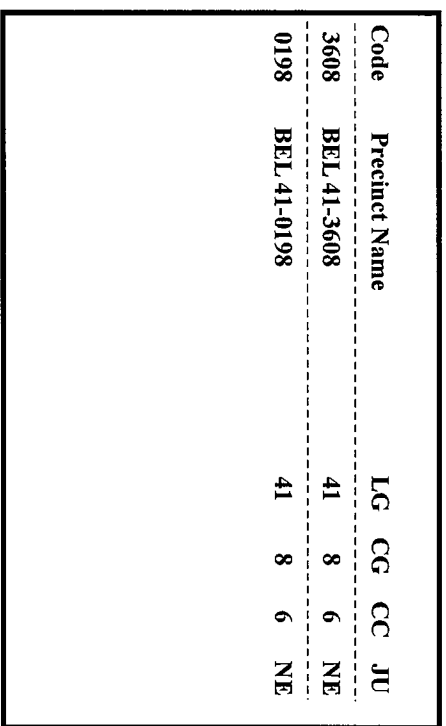
-  Legislative District Boundaries
-  Congressional District Boundaries
-  Council District Boundaries
-  New Precinct
-  Old Precinct(s)








Census Tract	Kroll Page	S-T-R
023802	442	29-25-5

2011 Precinct Alterations

Code	Precinct Name	LG	CG	CC	JU
3608	BEL 41-3608	41	8	6	NE
0198	BEL 41-0198	41	8	6	NE





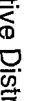

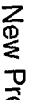
-  Legislative District Boundaries
-  Congressional District Boundaries
-  Council District Boundaries
-  New Precinct
-  Old Precinct(s)



Census Tract	Kroll Page	S-T-R
023802	445	32-25-5

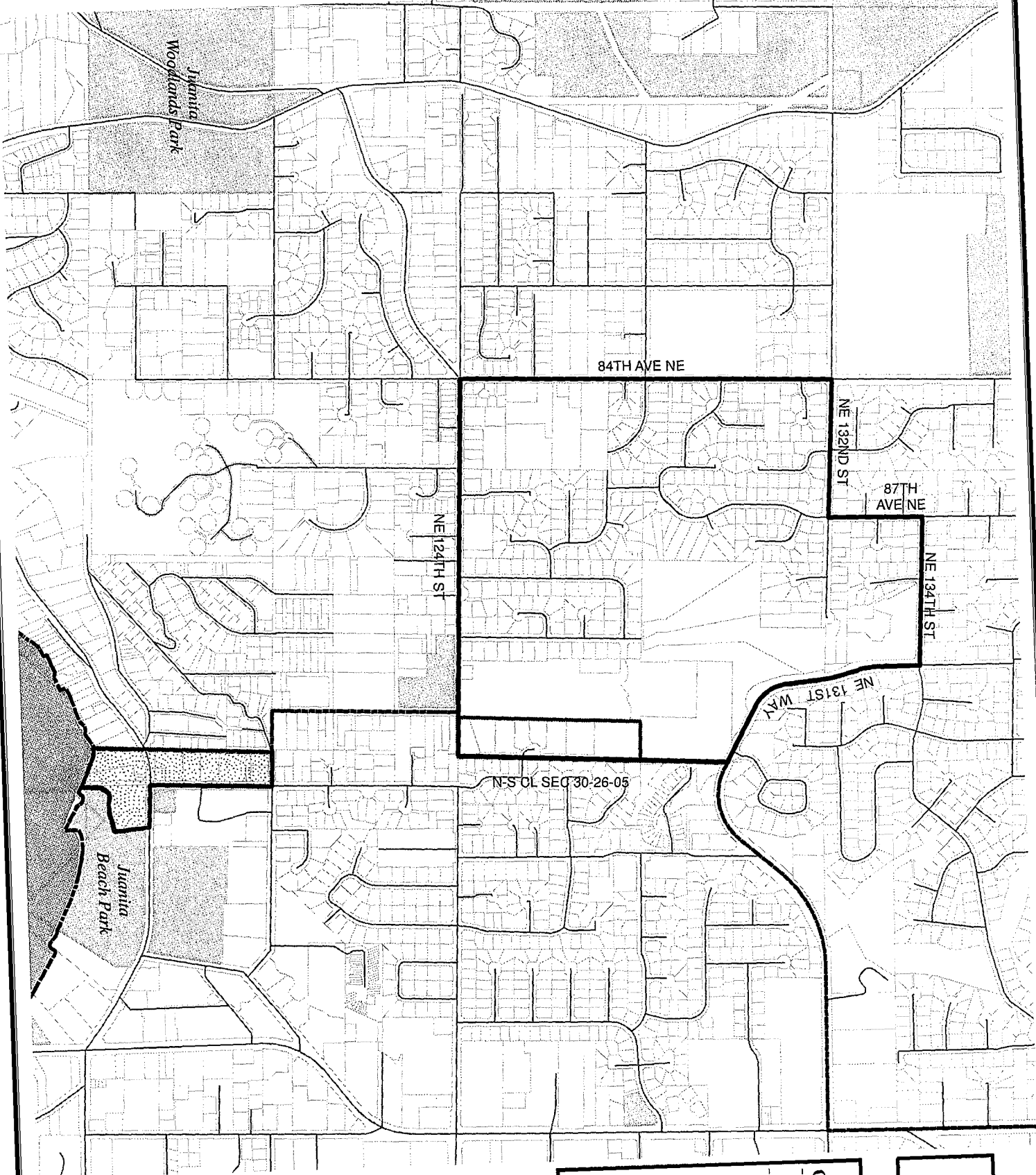
2011 Precinct Alterations

Code	Precinct Name	LG	CG	CC	JU
0019	KIR 32-0019	32	1	6	NE
0019	ALTA VISTA	32	1	6	NE
3422	KIR 32-3422	32	1	6	NE

 Legislative District Boundaries
 Congressional District Boundaries
 Council District Boundaries
 New Precinct
 Old Precinct(s)



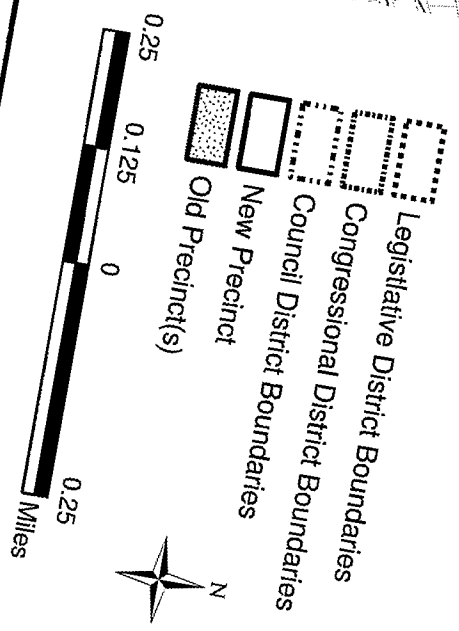
Census Tract	Kroll Page	S-T-R
022203	422	30-26-05





2011 Precinct Alterations

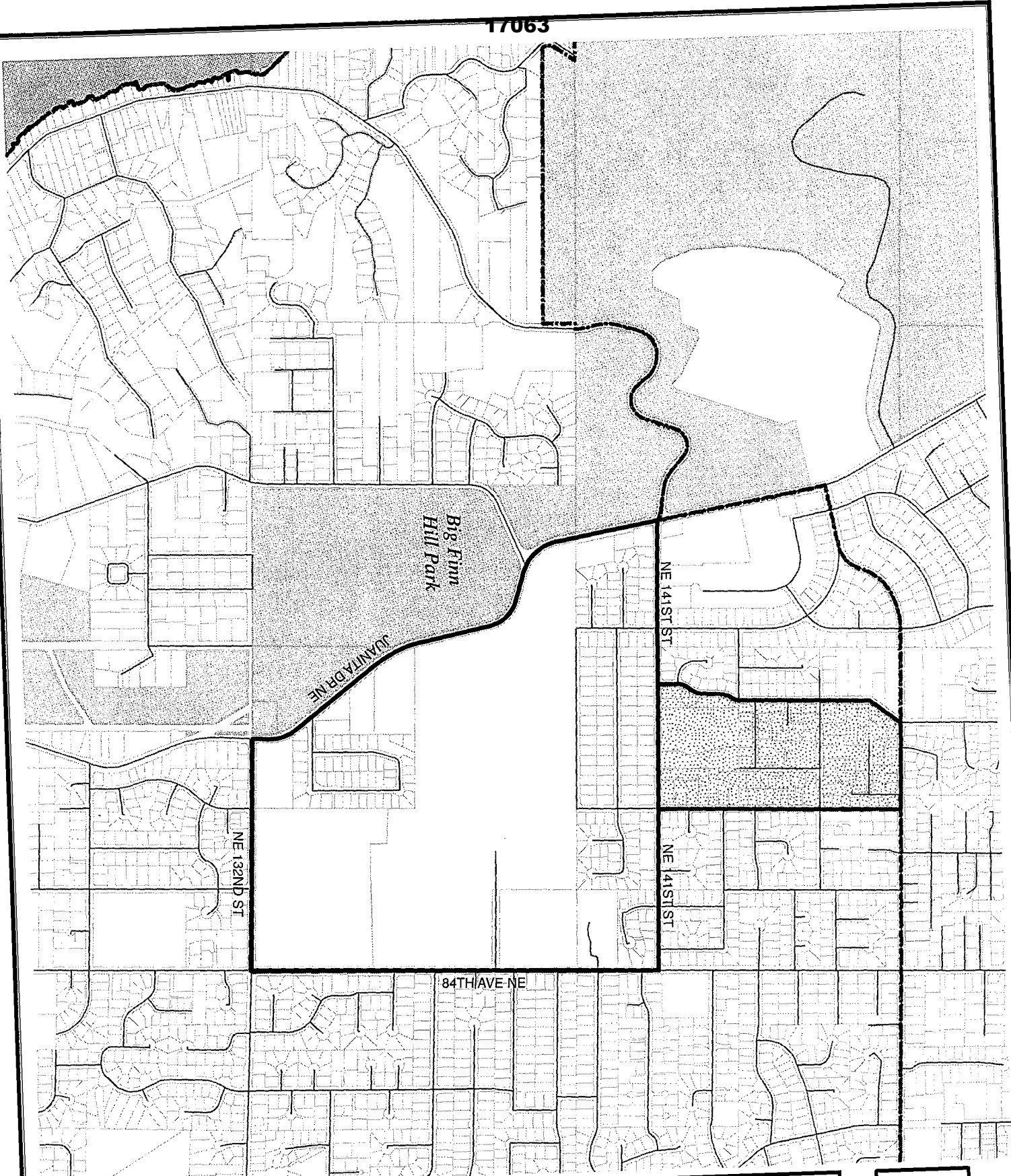
Code	Precinct Name	LG	CG	CC	JU
0356	KIR 32-0356	32	1	6	NE
0306	CHAMPAGNE*	32	1	6	NE
0356	DENNY PARK	32	1	6	NE








Census Tract	Kroll Page	S-T-R
022300	421	

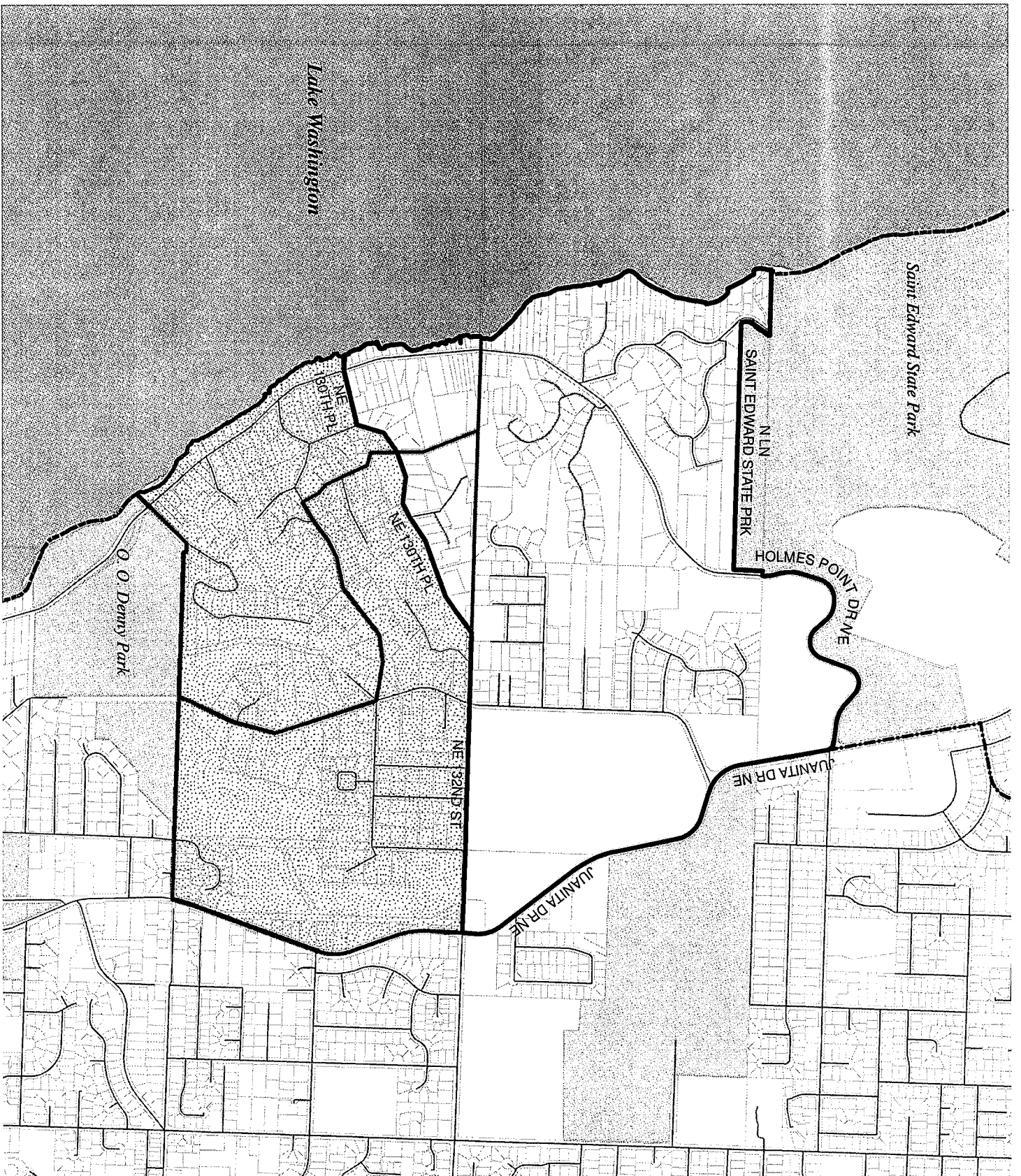
2011 Precinct Alterations

Code	Precinct Name	LG	CG	CC	JU
0403	KIR 32-0403	32	1	6	NE
0403	ELECTRA	32	1	6	NE








-  Legislative District Boundaries
-  Congressional District Boundaries
-  Council District Boundaries
-  New Precinct
-  Old Precinct(s)

Census Tract	Kroll Page	S-T-R
022300	416	24-26-04



2011 Precinct Alterations

Code	Precinct Name	LG	CG	CC	JU
0421	KIR 32-0421	32	1	6	NE
0421	ERIN	32	1	6	NE
2767	SARAH	32	1	6	NE
0526	HOLMES POINT*	32	1	6	NE

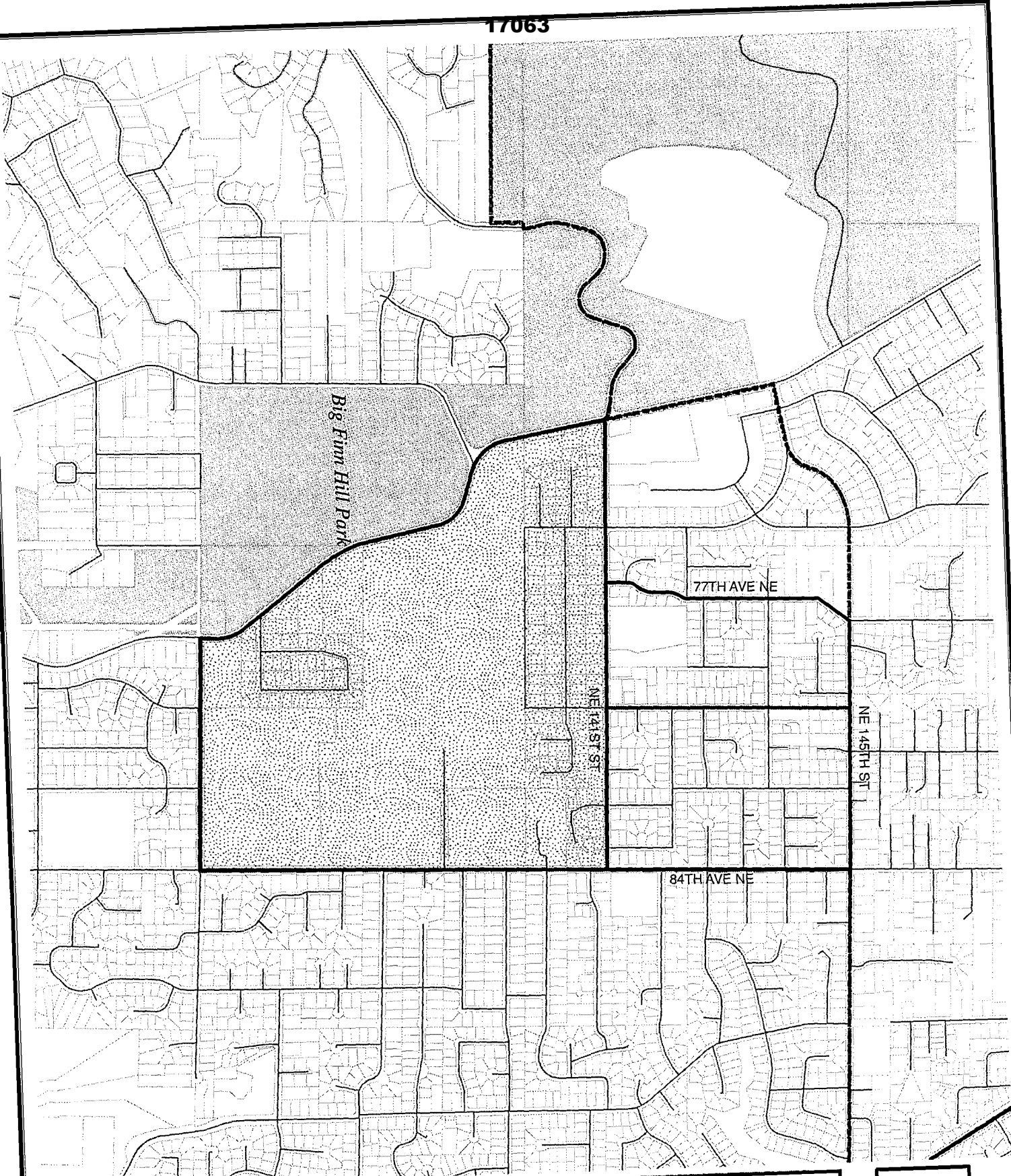
-  Legislative District Boundaries
-  Congressional District Boundaries
-  Council District Boundaries
-  New Precinct
-  Old Precinct(s)





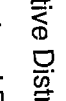

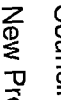
Census Tract	Kroll Page	S-T-R
022300	416	24-26-04

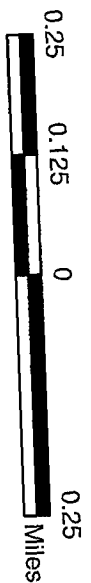
2011 Precinct Alterations

Code	Precinct Name	LG	CG	CC	JU
0422	KIR 32-0422	32	1	6	NE
0422	ERVA	32	1	6	NE
0403	ELECTRA	32	1	6	NE

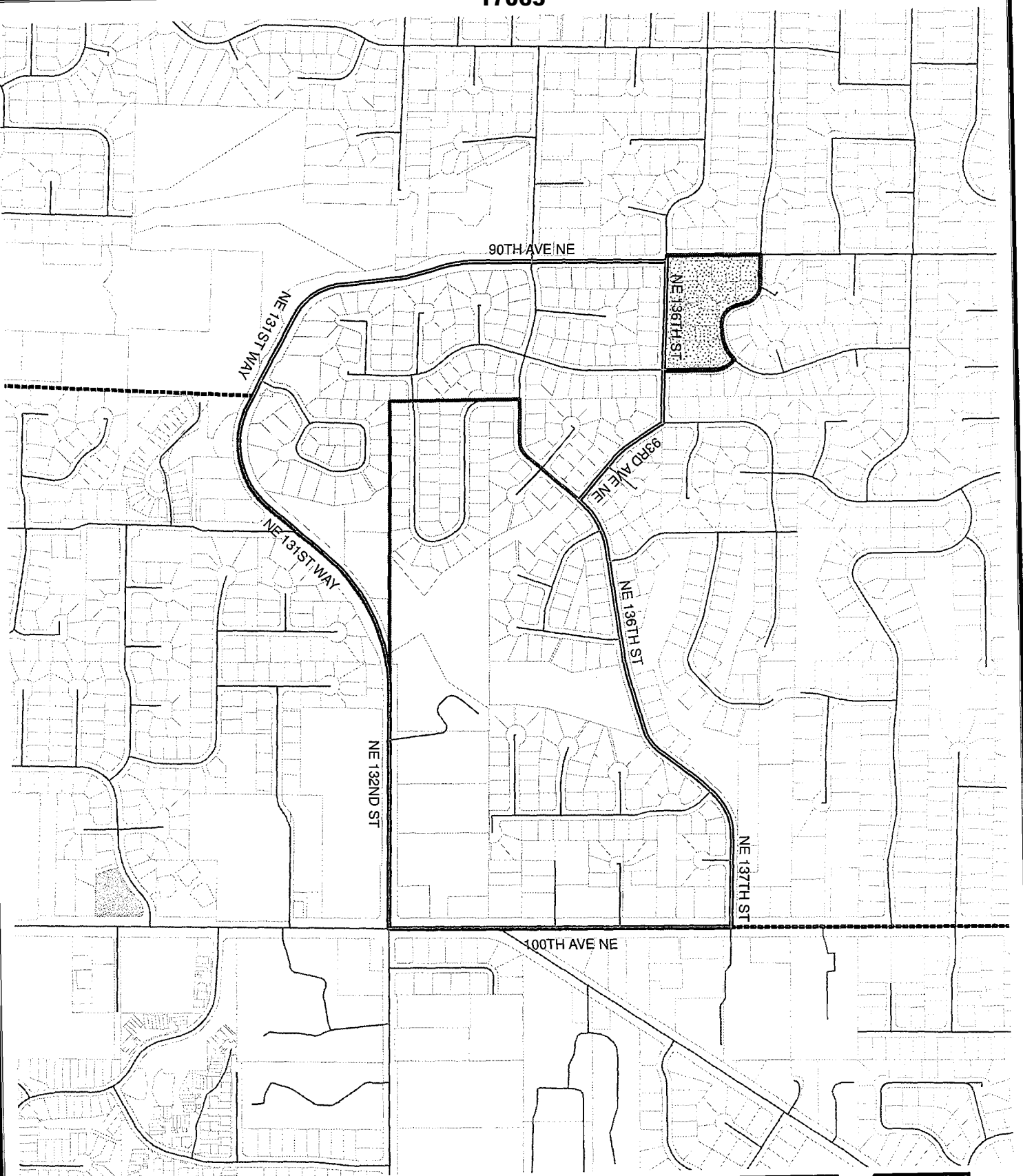


17063

-  Legislative District Boundaries
-  Congressional District Boundaries
-  Council District Boundaries
-  New Precinct
-  Old Precinct(s)

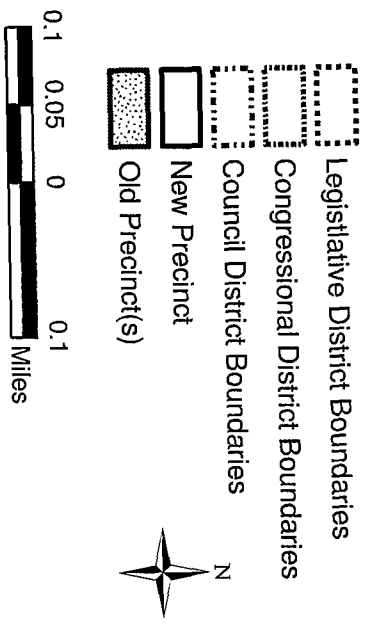


Census Tract	Kroll Page	S-T-R
022300	416	24-26-04

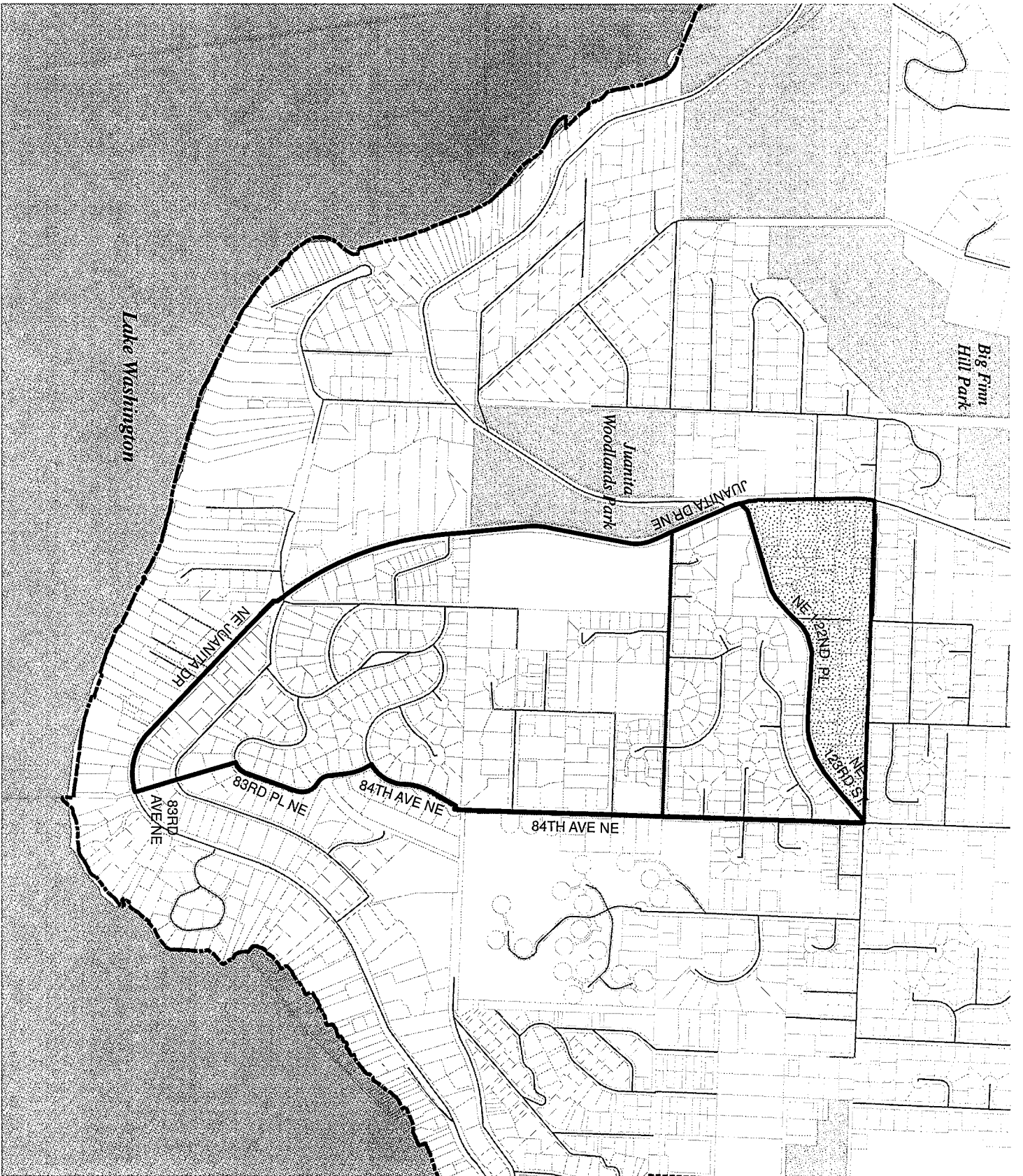


2011 Precinct Alterations

Code	Precinct Name	LG	CG	CC	JU
2457	KIR 32-2457	32	1	6	NE
2457	COMPTON	32	1	6	NE
2596	FREDRICK*	32	1	6	NE








Census Tract	Kroll Page	S-T-R
022202	417	19-26-05



2011 Precinct Alterations

Code	Precinct Name	LG	CG	CC	JU
2488	KIR 32-2488	32	1	6	NE
2488	JUANITA CREST	32	1	6	NE
3598	TERRACE*	32	1	6	NE

-  Legislative District Boundaries
-  Congressional District Boundaries
-  Council District Boundaries
-  New Precinct
-  Old Precinct(s)

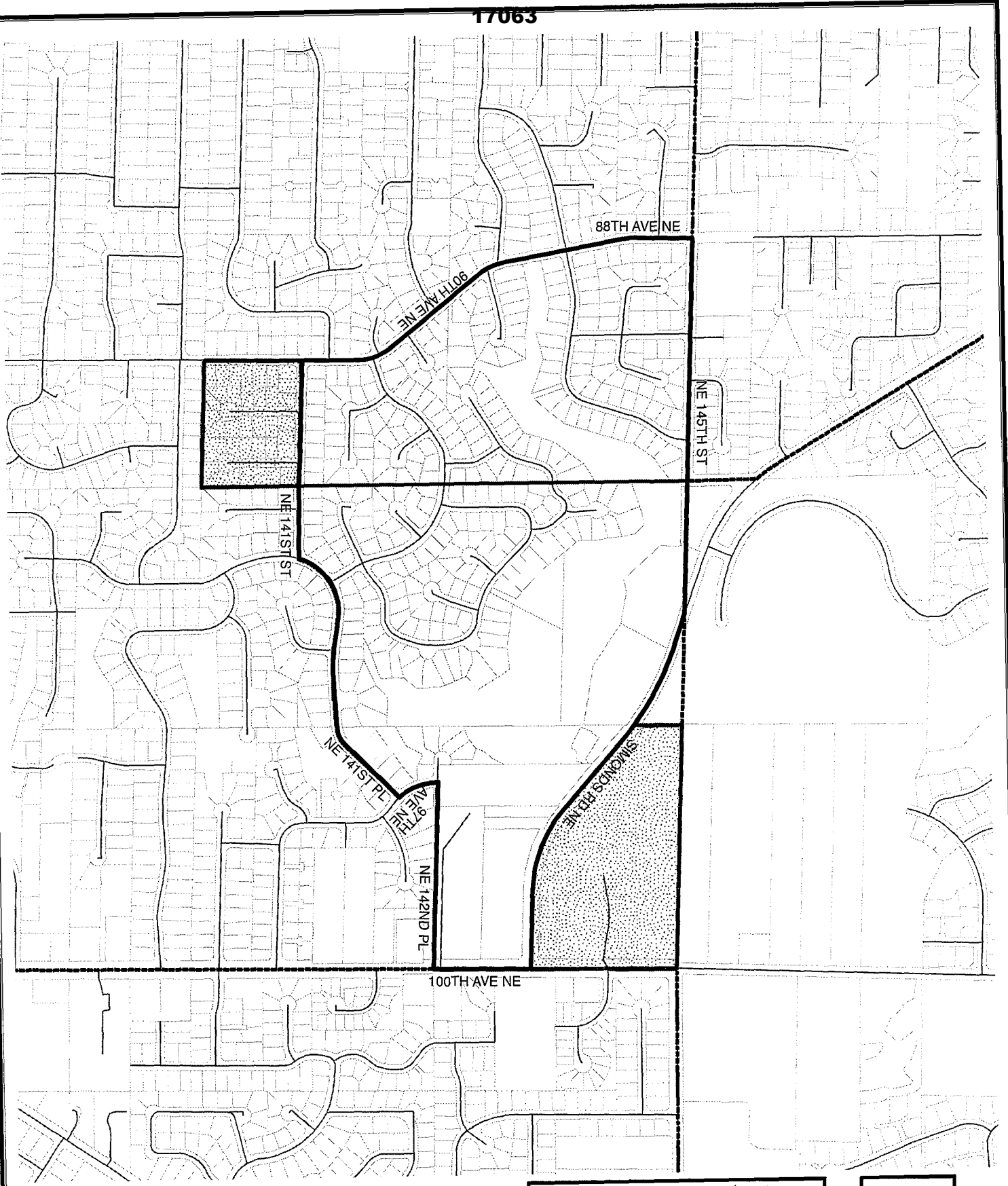


Census Tract	Kroll Page	S-T-R
022300	421	25-26-04

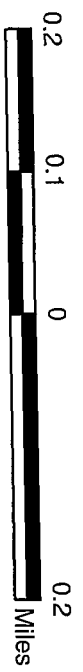
2011 Precinct Alterations

Code	Precinct Name	LG	CG	CC	JU
2678	KIR 32-2678	32	1	6	NE
2678	MARGO	32	1	6	NE
3421	TIMBERWOOD	32	1	6	NE

Code	Precinct Name	LG	CG	CC	JU
2678	KIR 32-2678	32	1	6	NE
2678	MARGO	32	1	6	NE
3421	TIMBERWOOD	32	1	6	NE





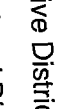
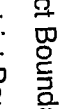
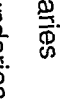
- Legislative District Boundaries
- Congressional District Boundaries
- Council District Boundaries
- New Precinct
- Old Precinct(s)

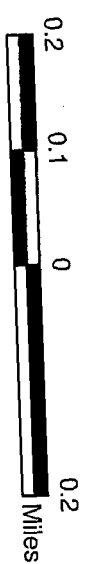


Census Tract	Kroll Page	S-T-R
022202	417	19-26-05

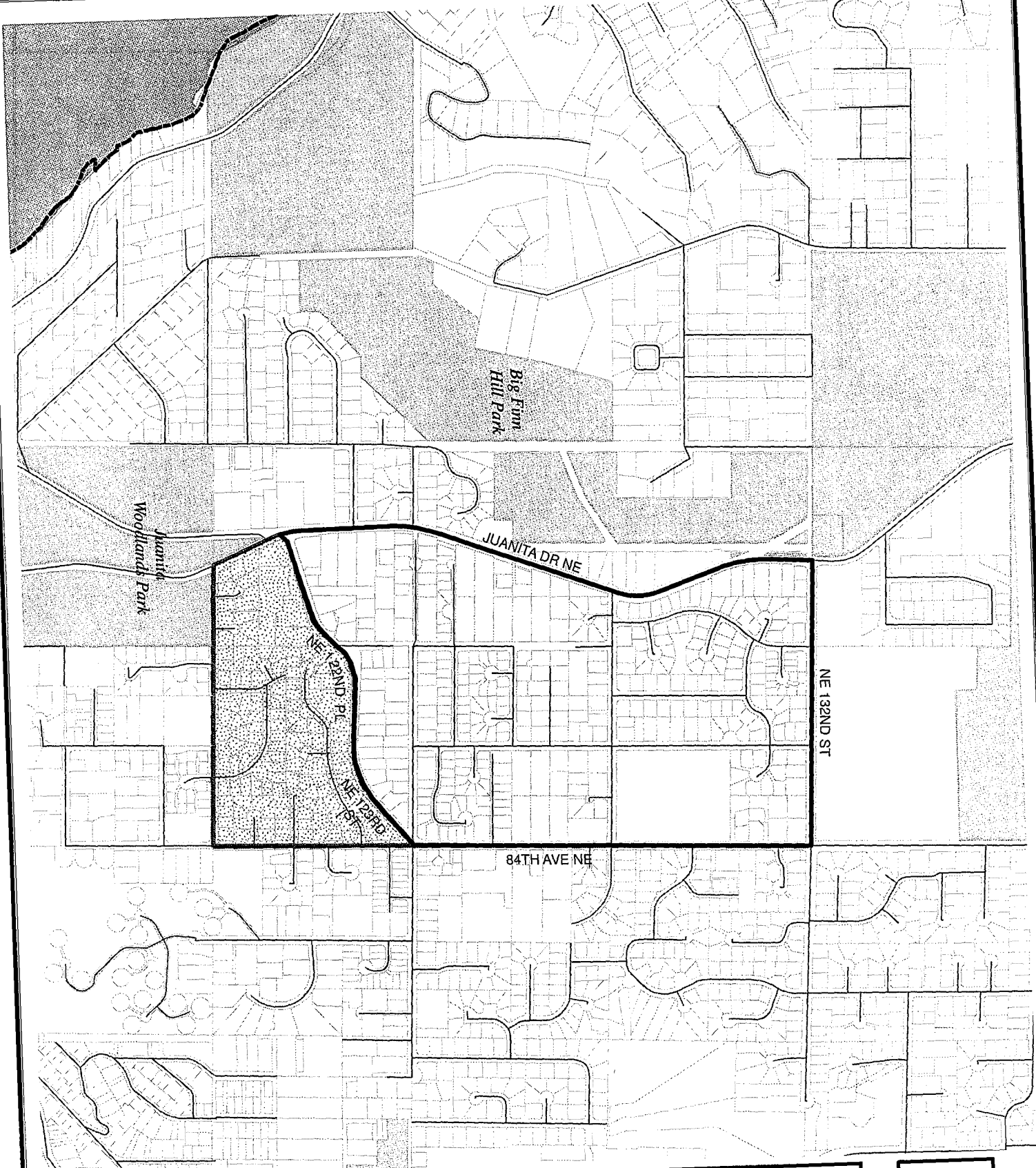
2011 Precinct Alterations

Code	Precinct Name	LG	CG	CC	JU
2759	KIR 32-2759	32	1	6	NE
2759	HIDDEN CREST	32	1	6	NE
3598	TERRACE*	32	1	6	NE

-  Legislative District Boundaries
-  Congressional District Boundaries
-  Council District Boundaries
-  New Precinct
-  Old Precinct(s)








Census Tract	Kroll Page	S-T-R
022300	421	25-26-04



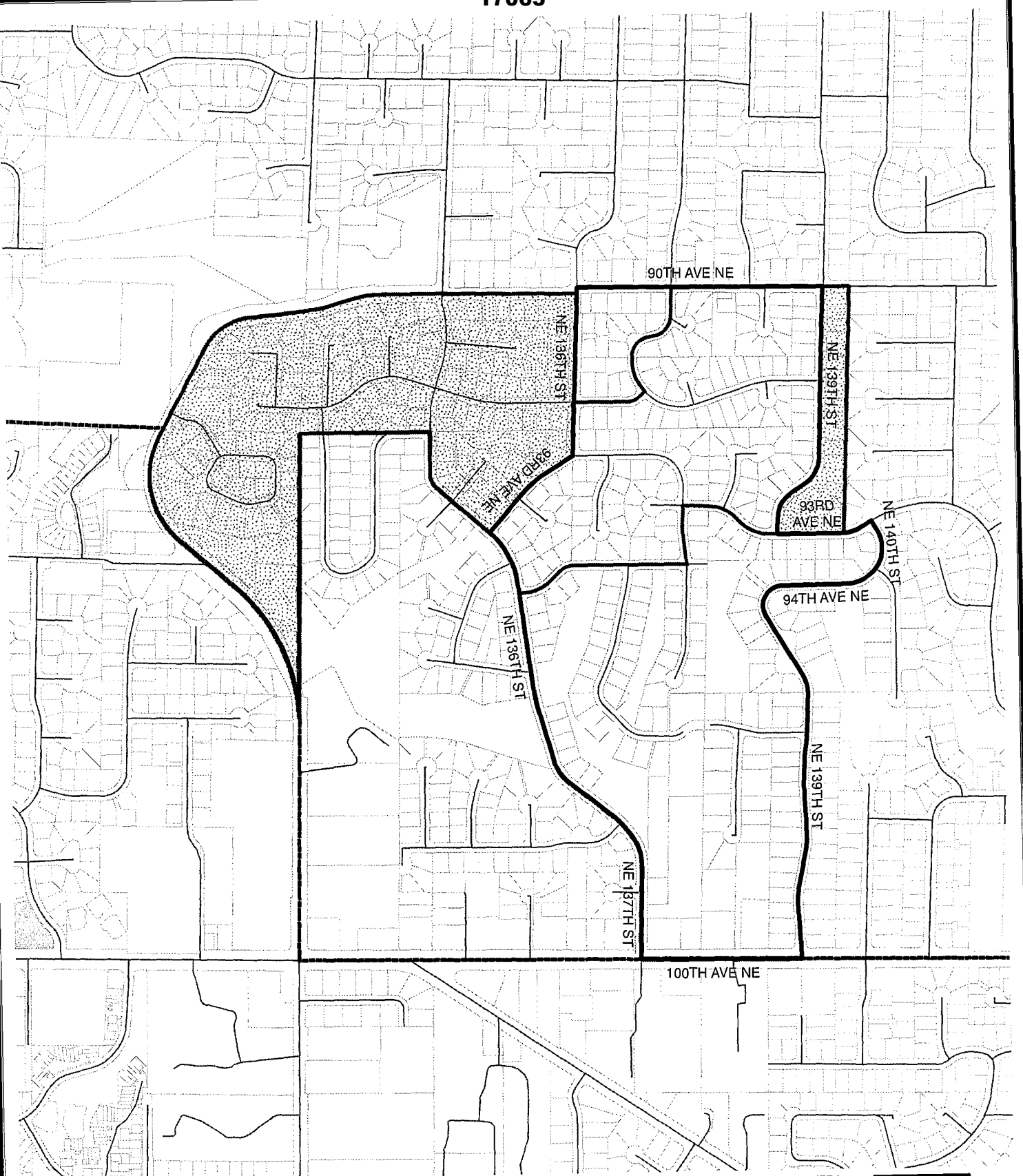
2011 Precinct Alterations

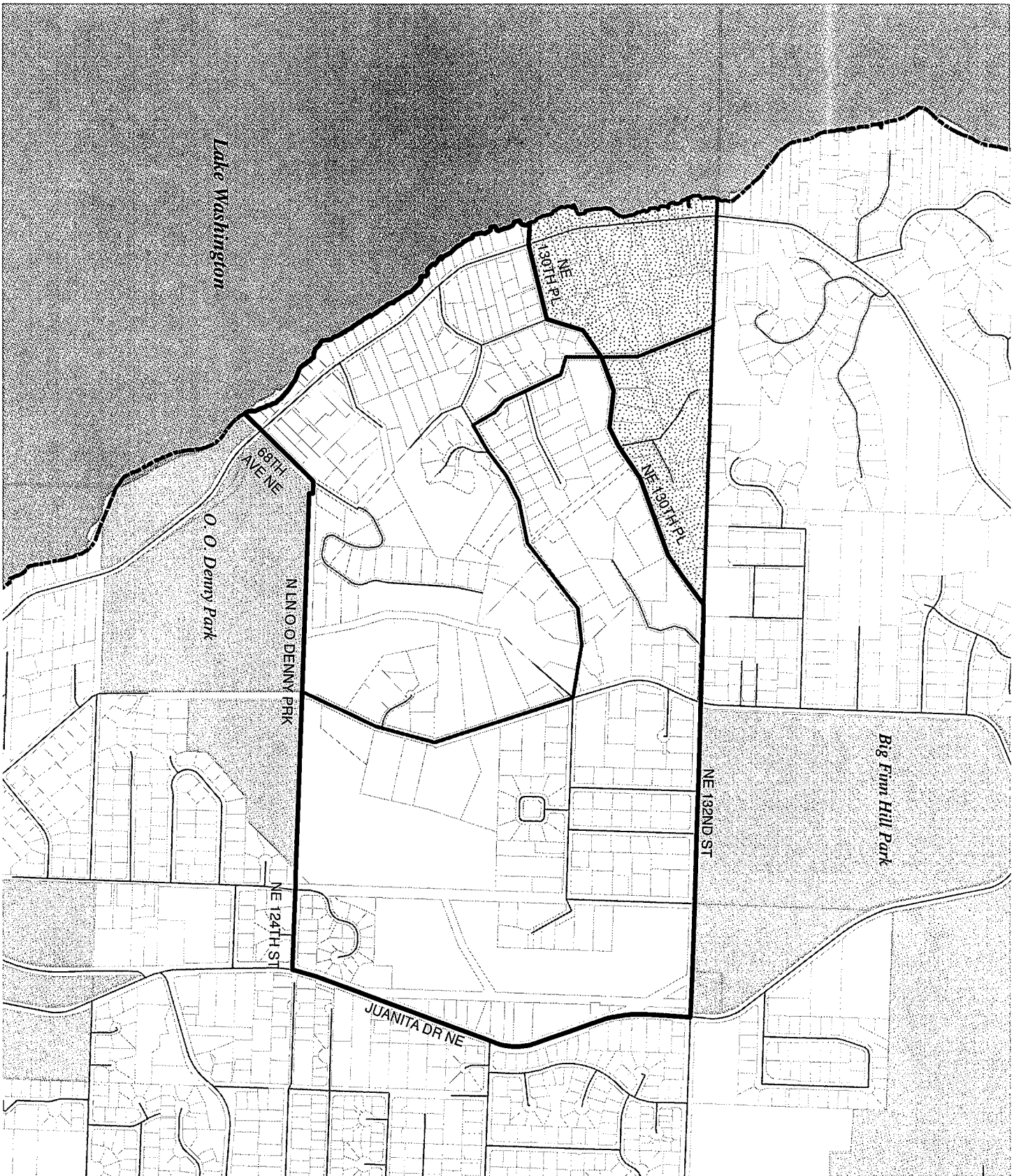
Code	Precinct Name	LG	CG	CC	JU
2762	KIR 32-2762	32	1	6	NE
0438	FILMORE*	32	1	6	NE
2596	FREDRICK*	32	1	6	NE
2762	LAWRENCE	32	1	6	NE

-  Legislative District Boundaries
-  Congressional District Boundaries
-  Council District Boundaries
-  New Precinct
-  Old Precinct(s)








Census Tract	Kroll Page	S-T-R
022202	417	19-26-05





2011 Precinct Alterations

Code	Precinct Name	LG	CG	CC	JU
2767	KIR 32-2767	32	1	6	NE
0526	HOLMES POINT*	32	1	6	NE
2767	SARAH	32	1	6	NE






-  Legislative District Boundaries
-  Congressional District Boundaries
-  Council District Boundaries
-  New Precinct
-  Old Precinct(s)



Census Tract	Kroll Page	S-T-R
022300	421	25-26-04

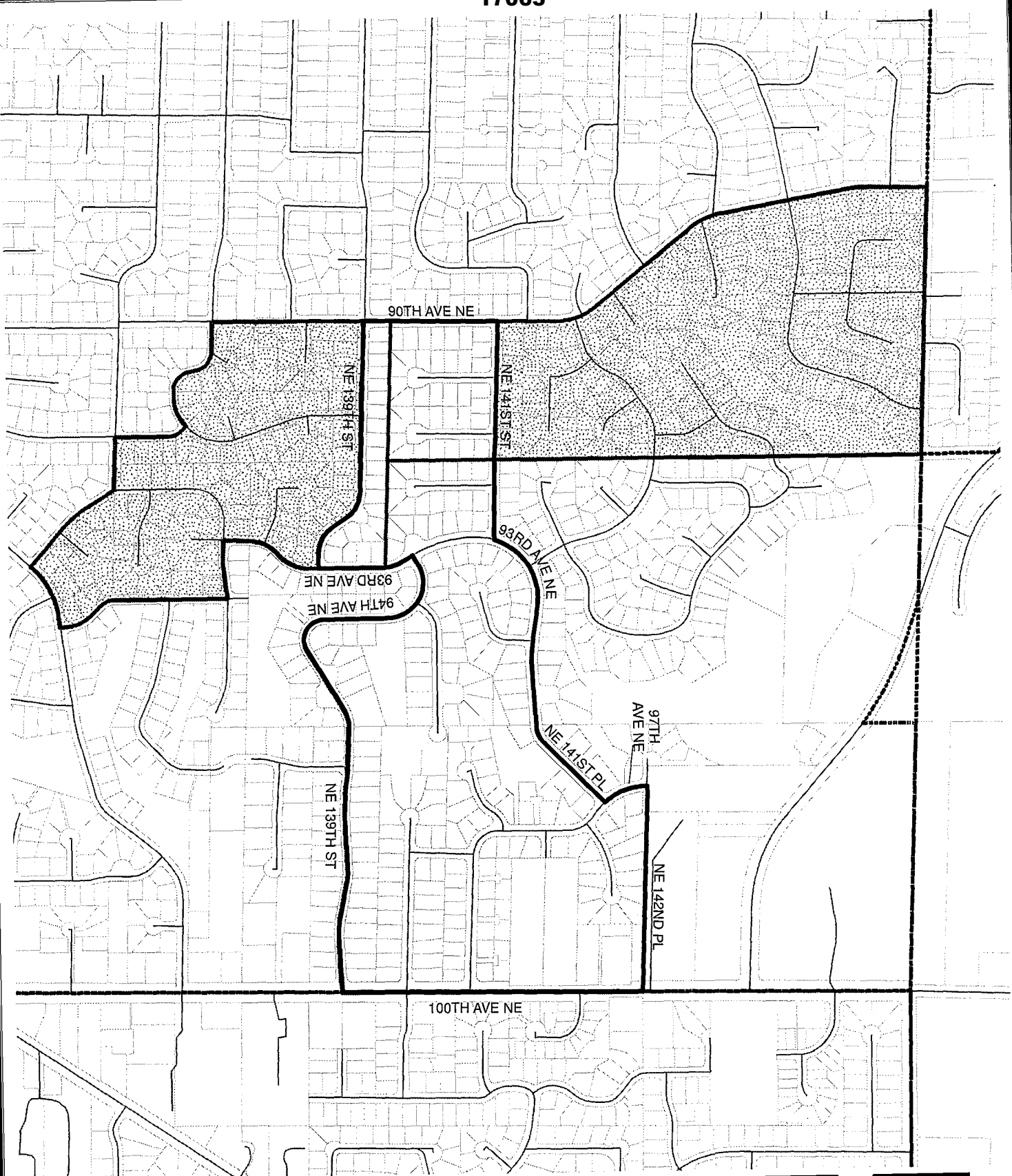
2011 Precinct Alterations

Code	Precinct Name	LG	CG	CC	JU
2768	KIR 32-2768	32	1	6	NE
2768	SHERRI	32	1	6	NE
2678	MARGO	32	1	6	NE
0438	FILMORE*	32	1	6	NE

-  Legislative District Boundaries
-  Congressional District Boundaries
-  Council District Boundaries
-  New Precinct
-  Old Precinct(s)

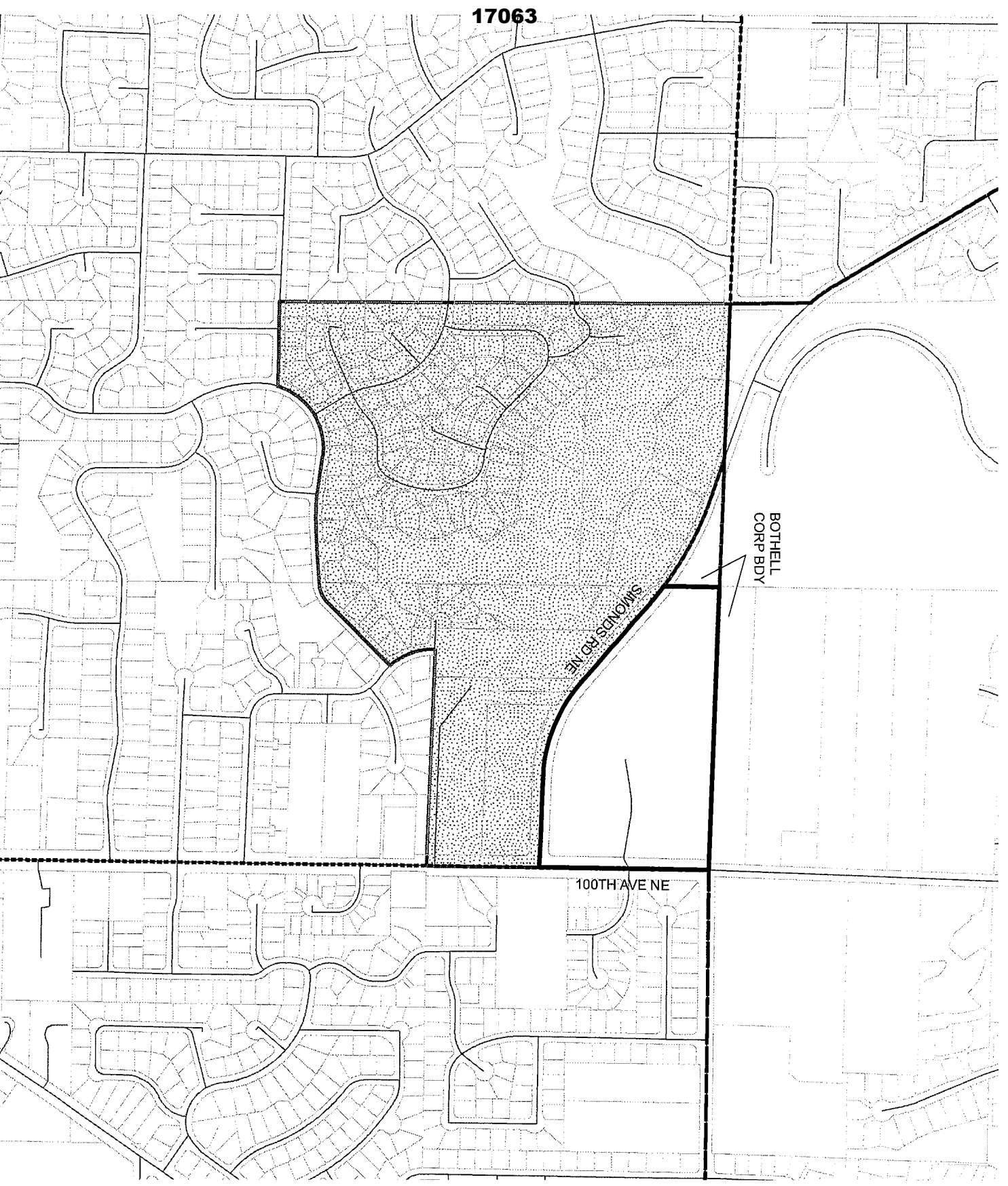







Census Tract	Kroll Page	S-T-R
022202	417	19-26-05

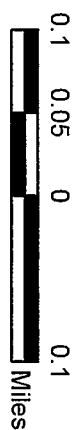


2011 Precinct Alterations

Code	Precinct Name	LG	CG	CC	JU
3421	KIR 32-3421	32	1	6	NE
3421	TIMBERWOOD	32	1	6	NE



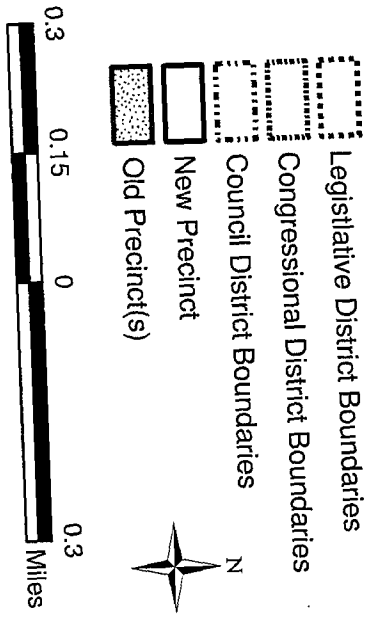
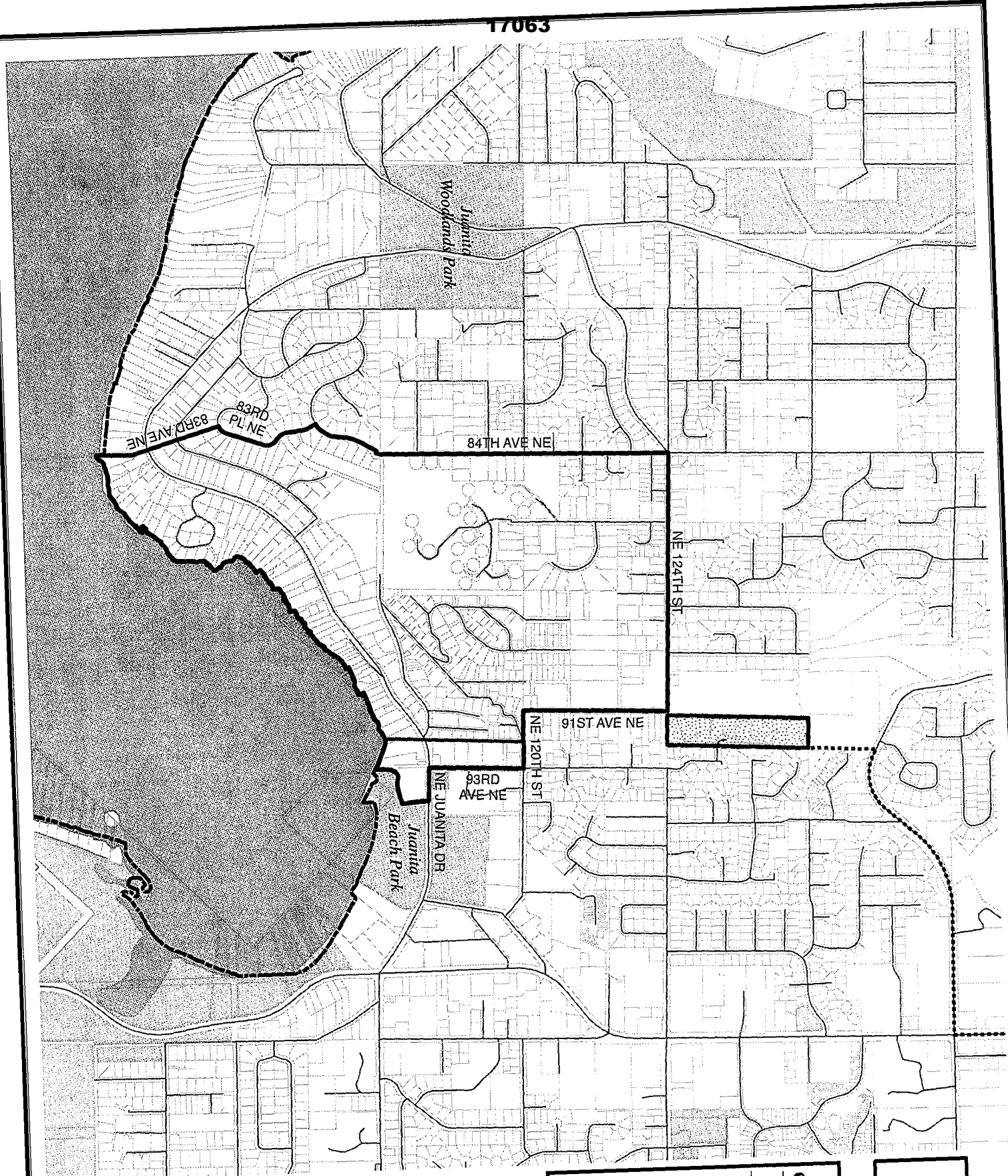
-  Legislative District Boundaries
-  Congressional District Boundaries
-  Council District Boundaries
-  New Precinct
-  Old Precinct(s)



Census Tract	Kroll Page	S-T-R
022102	417	19-26-05

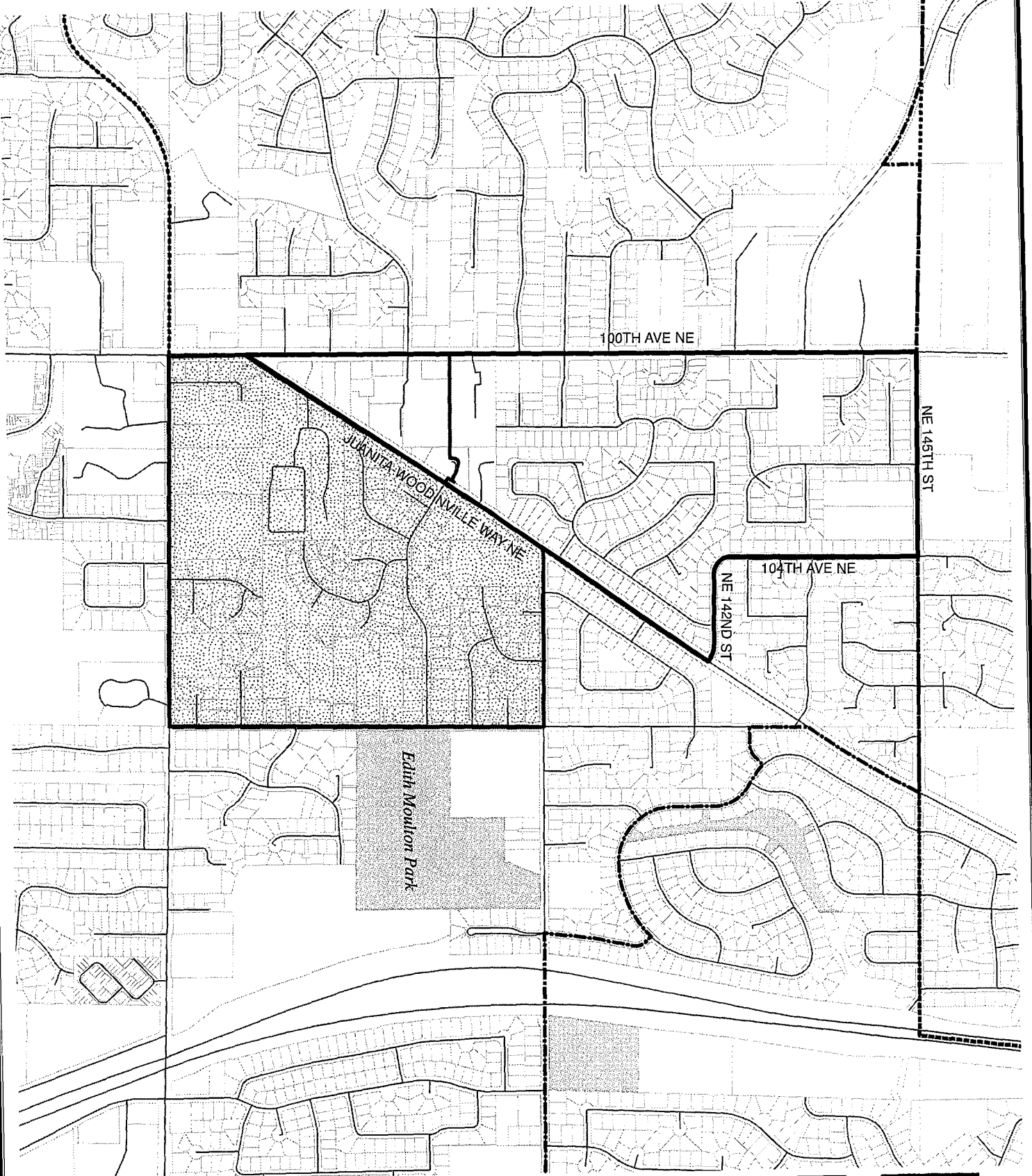
2011 Precinct Alterations

Code	Precinct Name	IG	CG	CC	JU
3422	KIR 32-3422	32	1	6	NE
0511	HERMOSA *	32	1	6	NE
3422	KIR 32-3422	32	1	6	NE



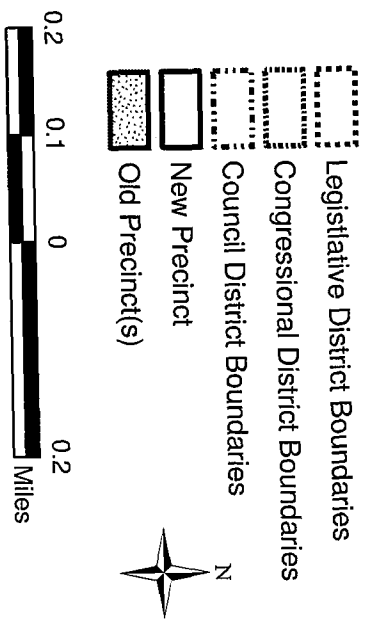
Census Tract	Kroll Page	S-T-R
022203	422	30-26-05

17063



2011 Precinct Alterations

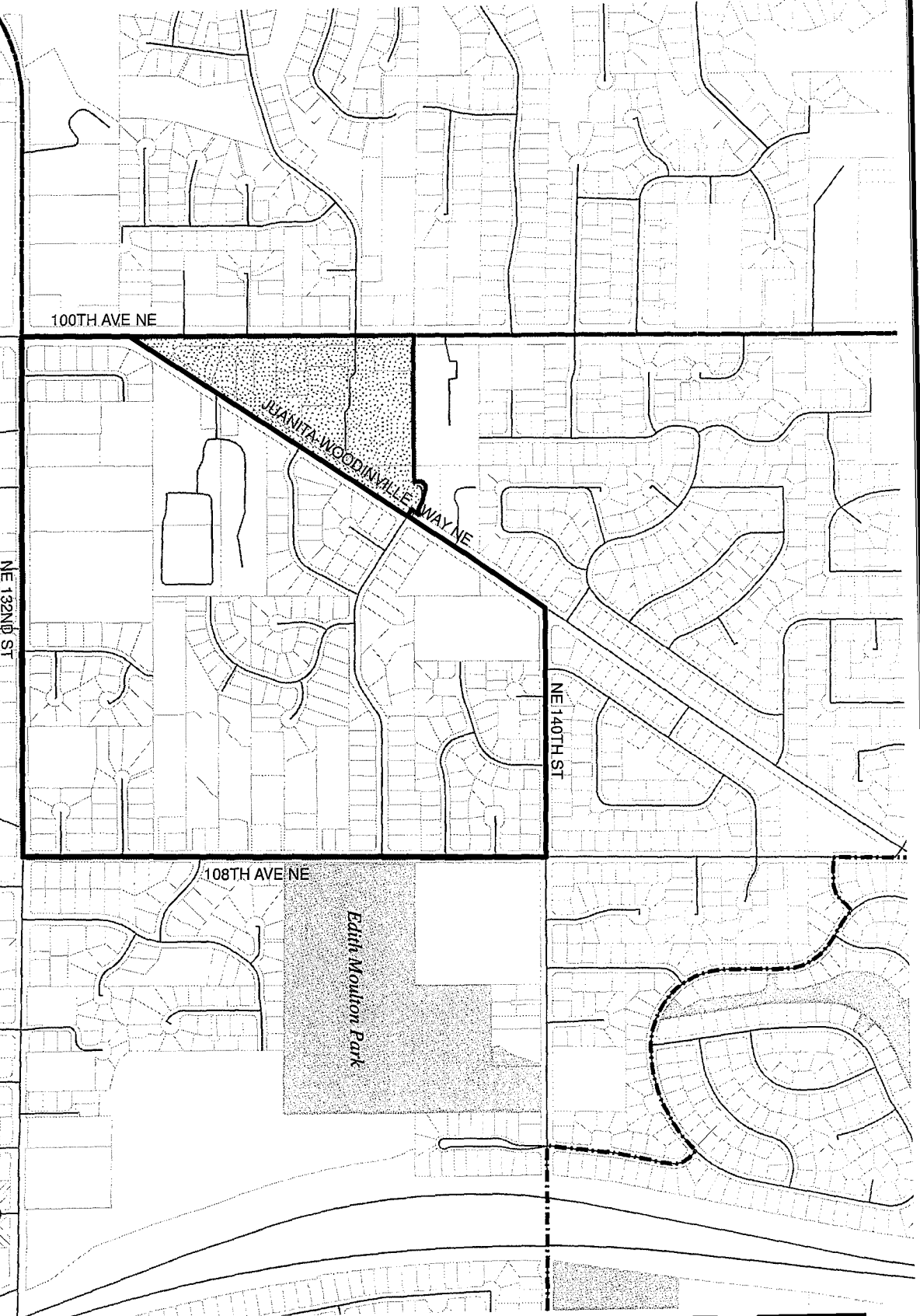
Code	Precinct Name	LG	CG	CC	JU
1040	KIR 45-1040	45	1	6	NE
1040	RYAN	45	1	6	NE
2722	CEDAR	45	1	6	NE








Census Tract	Kroll Page	S-T-R
022003	418	20-26-05

2011 Precinct Alterations

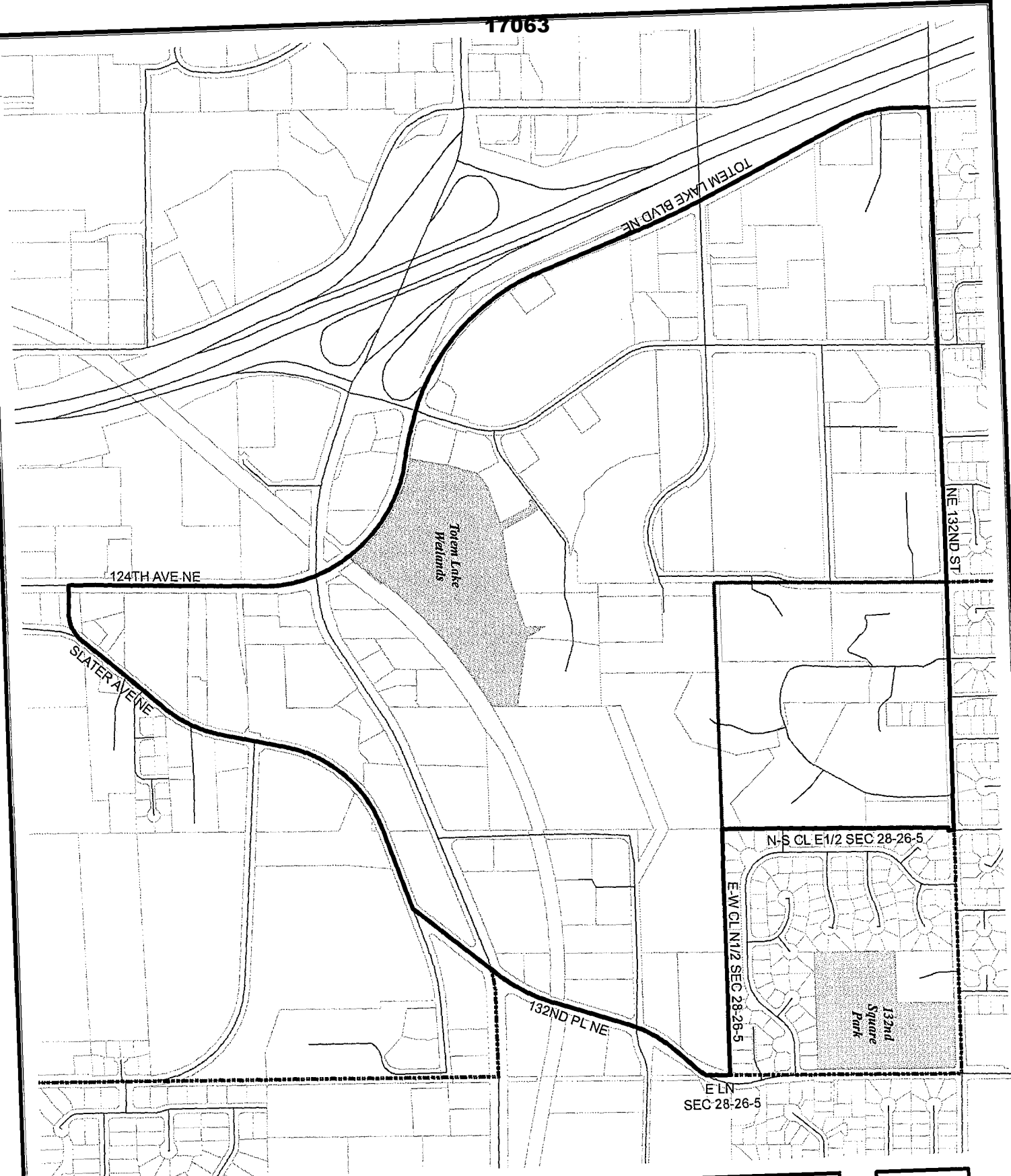
Code	Precinct Name	LG	CG	CC	JU
2722	KIR 45-2722	45	1	6	NE
2722	CEDAR	45	1	6	NE



-  Legislative District Boundaries
-  Congressional District Boundaries
-  Council District Boundaries
-  New Precinct
-  Old Precinct(s)








Census Tract	Kroll Page	S-T-R
022003	418	20-26-05



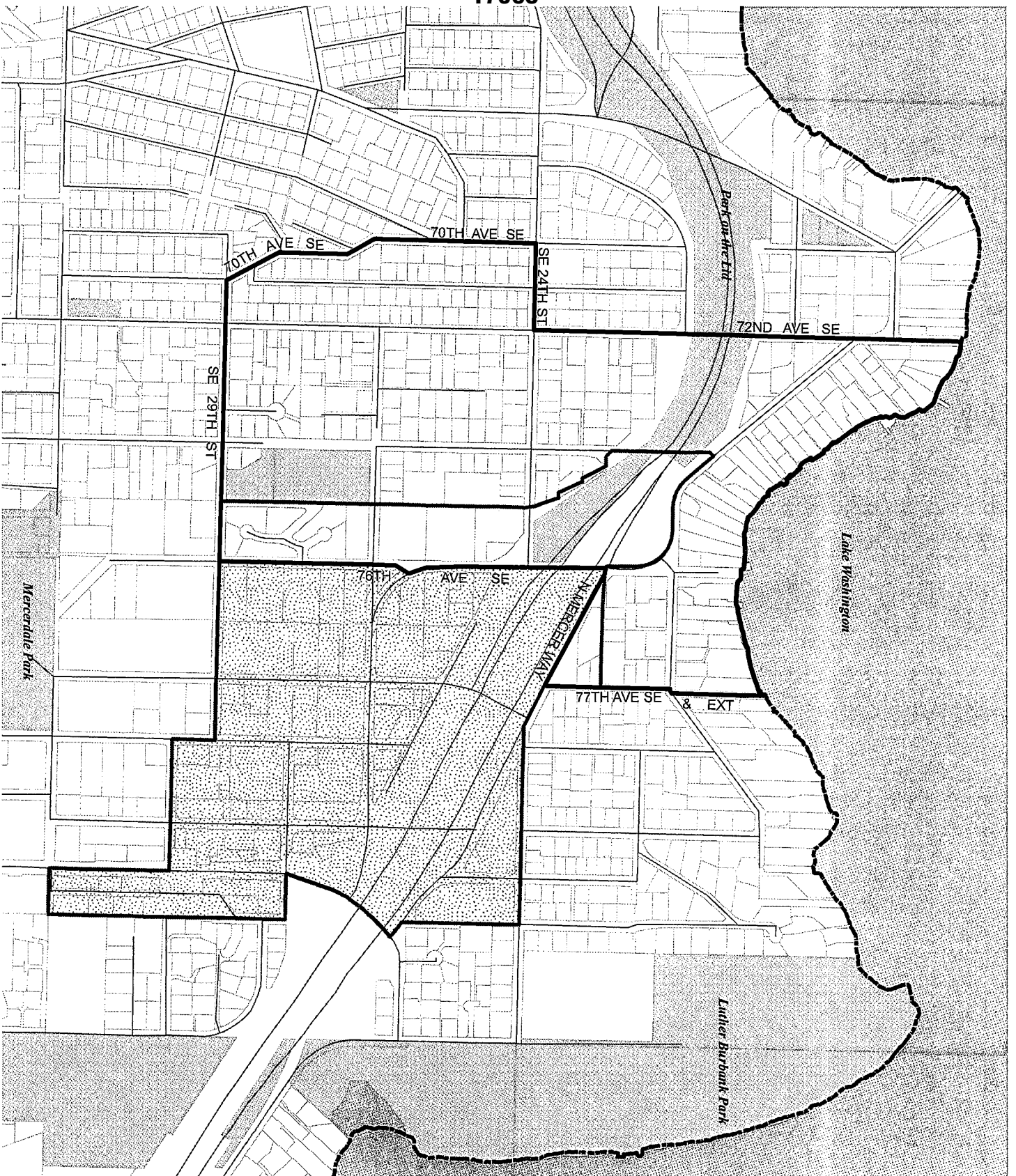
2011 Precinct Alterations

Code	Precinct Name	LG	CG	CC	JU
2730	KIR 45-2730	45	1	6	NE
2730	KIR 45-2730	45	1	6	NE
2571	KIR 45-2571*	45	1	6	NE

-  Legislative District Boundaries
-  Congressional District Boundaries
-  Council District Boundaries
-  New Precinct
-  Old Precinct(s)








Census Tract	Kroll Page	S-T-R
021903	424	28-26-5



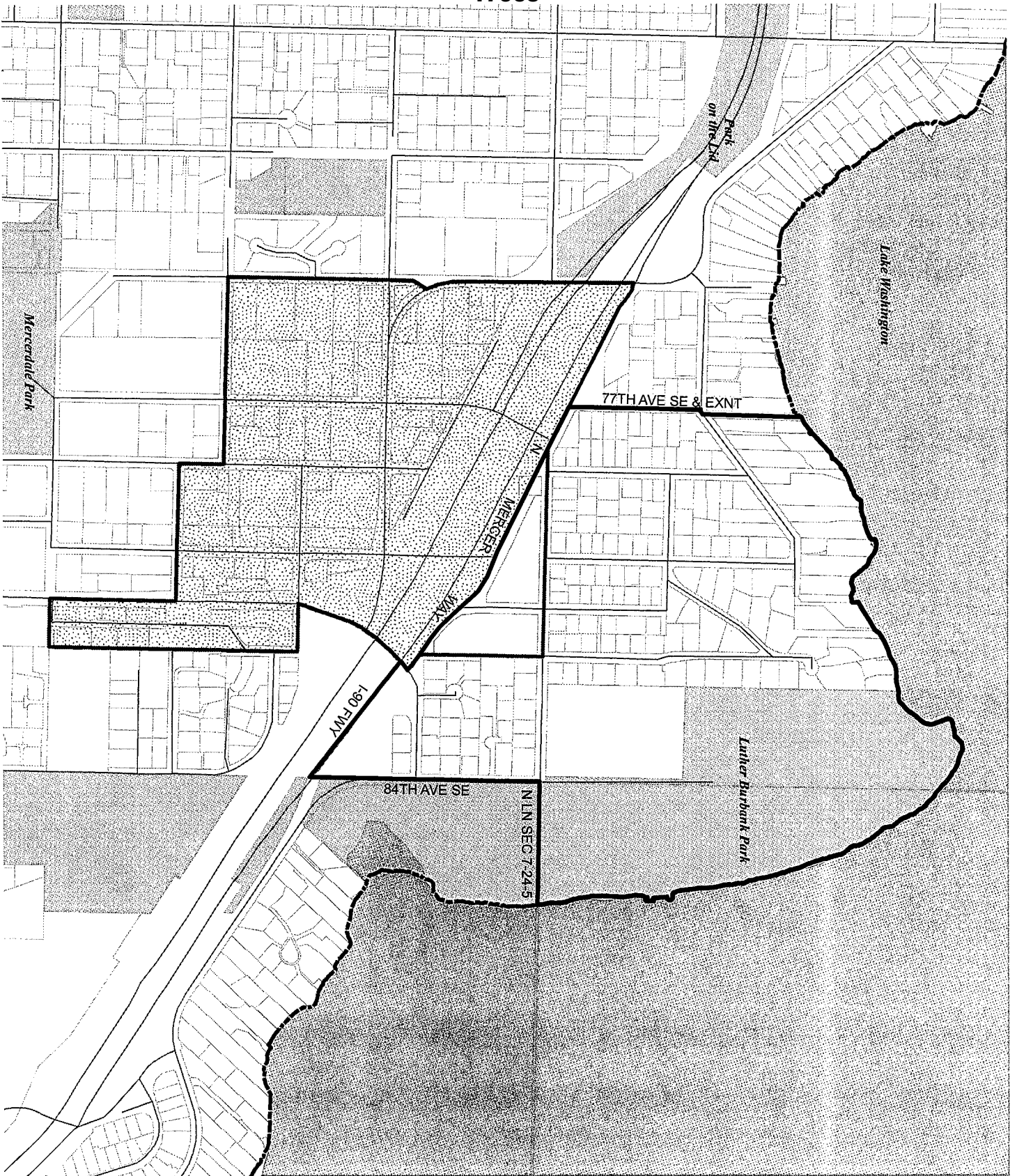
2011 Precinct Alterations

Code	Precinct Name	LG	CG	CC	JU
0756	M-1 41-0756	41	8	6	NE
0756	M-1 41-0756	41	8	6	NE
0796	M-1 41-0796	41	8	6	NE

-  Legislative District Boundaries
-  Congressional District Boundaries
-  Council District Boundaries
-  New Precinct
-  Old Precinct(s)








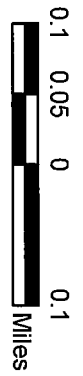
Census Tract	Kroll Page	S-T-R
024300	84	12-24-4



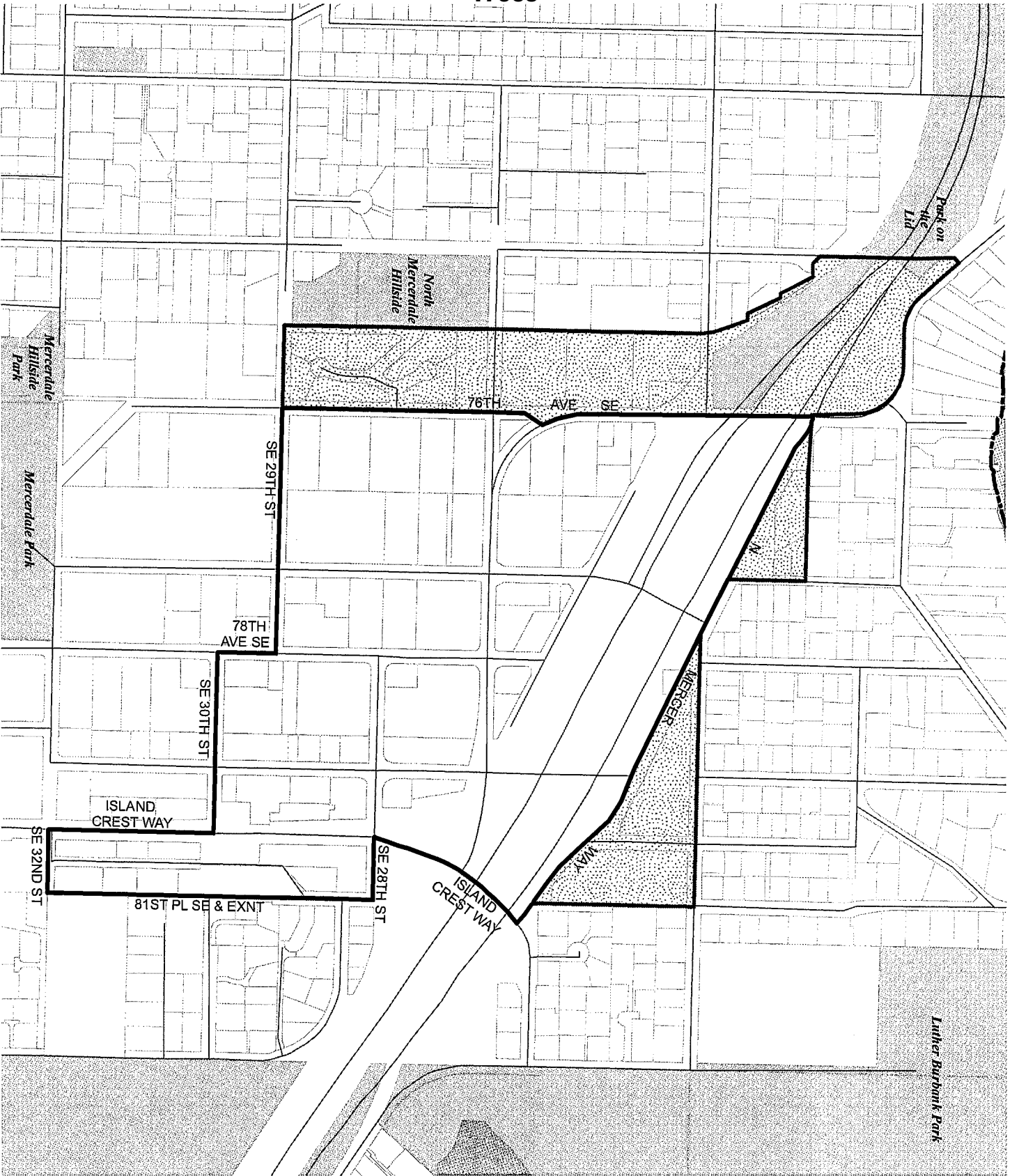
2011 Precinct Alterations

Code	Precinct Name	LG	CG	CC	JU
0757	M-1 41-0757	41	8	6	NE
0757	M-1 41-0757	41	8	6	NE
0796	M-1 41-0796	41	8	6	NE

-  Legislative District Boundaries
-  Congressional District Boundaries
-  Council District Boundaries
-  New Precinct
-  Old Precinct(s)








Census Tract	Kroll Page	S-T-R
024300	85	12-24-4



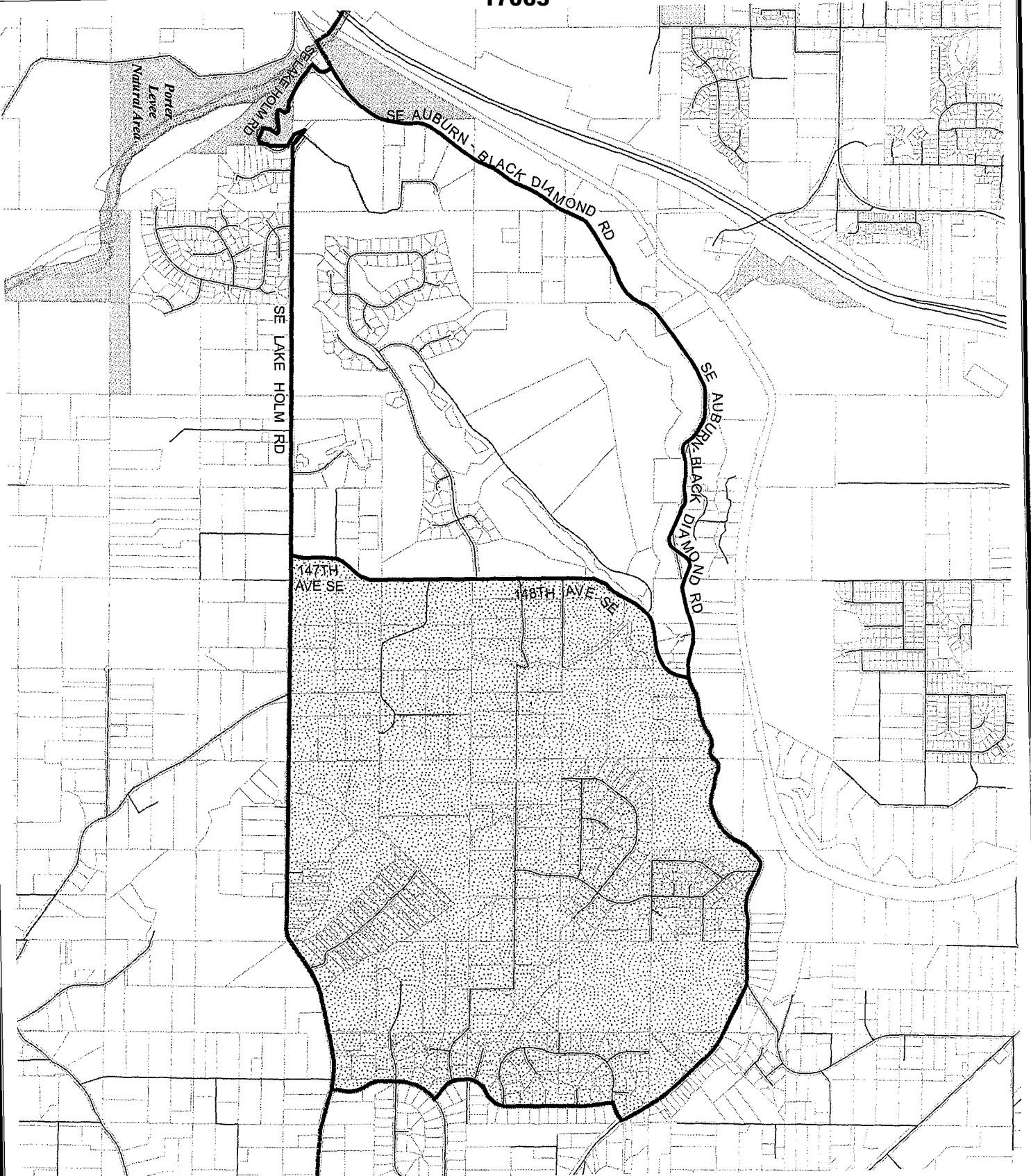
2011 Precinct Alterations

Code	Precinct Name	LG	CG	CC	JU
0796	M-1-41-0796	41	8	6	NE
0796	M-1-41-0796	41	8	6	NE

-  Legislative District Boundaries
-  Congressional District Boundaries
-  Council District Boundaries
-  New Precinct
-  Old Precinct(s)

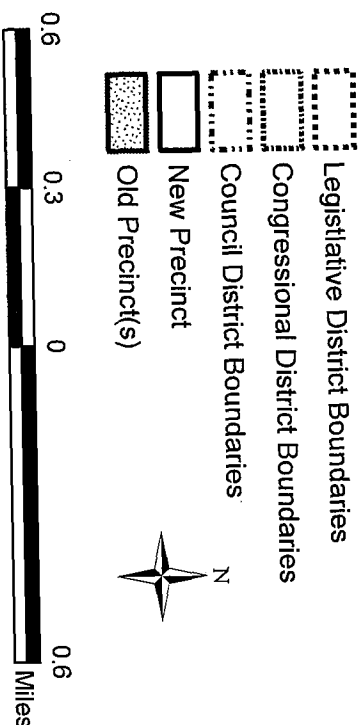


Census Tract	Kroll Page	S-T-R
024300	86	12-24-4

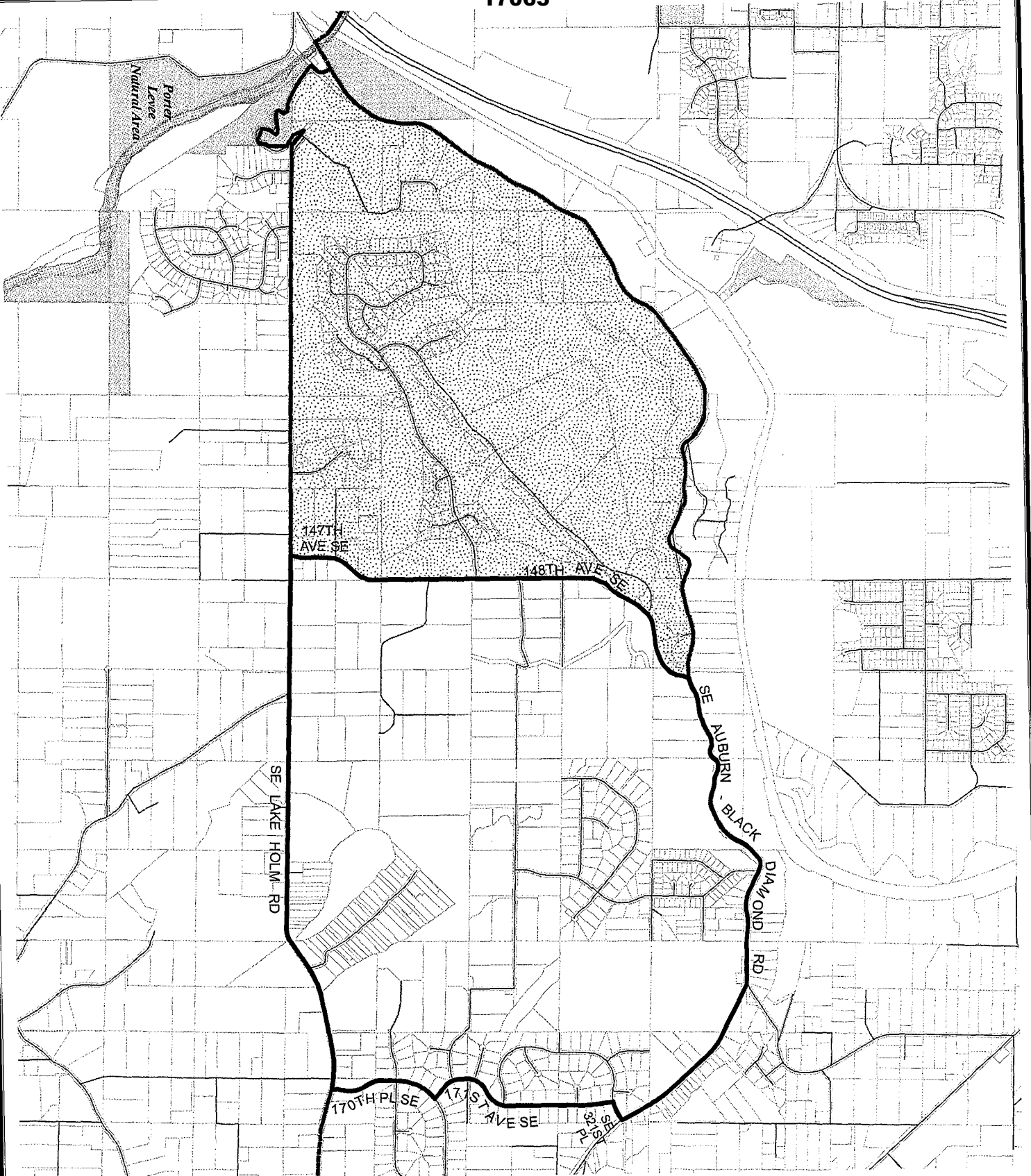


2011 Precinct Alterations

Code	Precinct Name	LG	CG	CC	JU
3610	DIAMOND	47	8	7	7 SE
2615	HOLM LAKE	47	8	7	7 SE

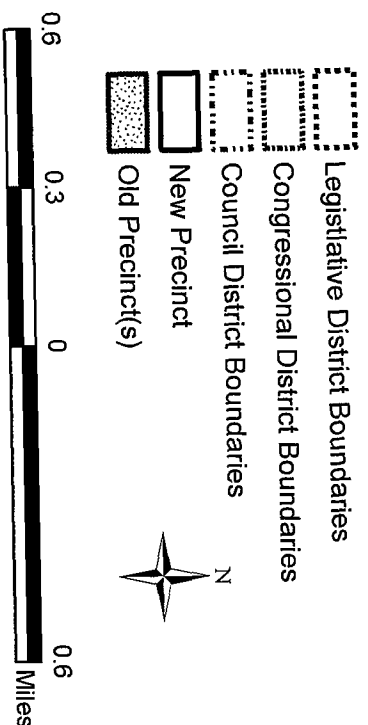


Census Tract	Kroll Page	S-T-R
031204	766	15-21-5

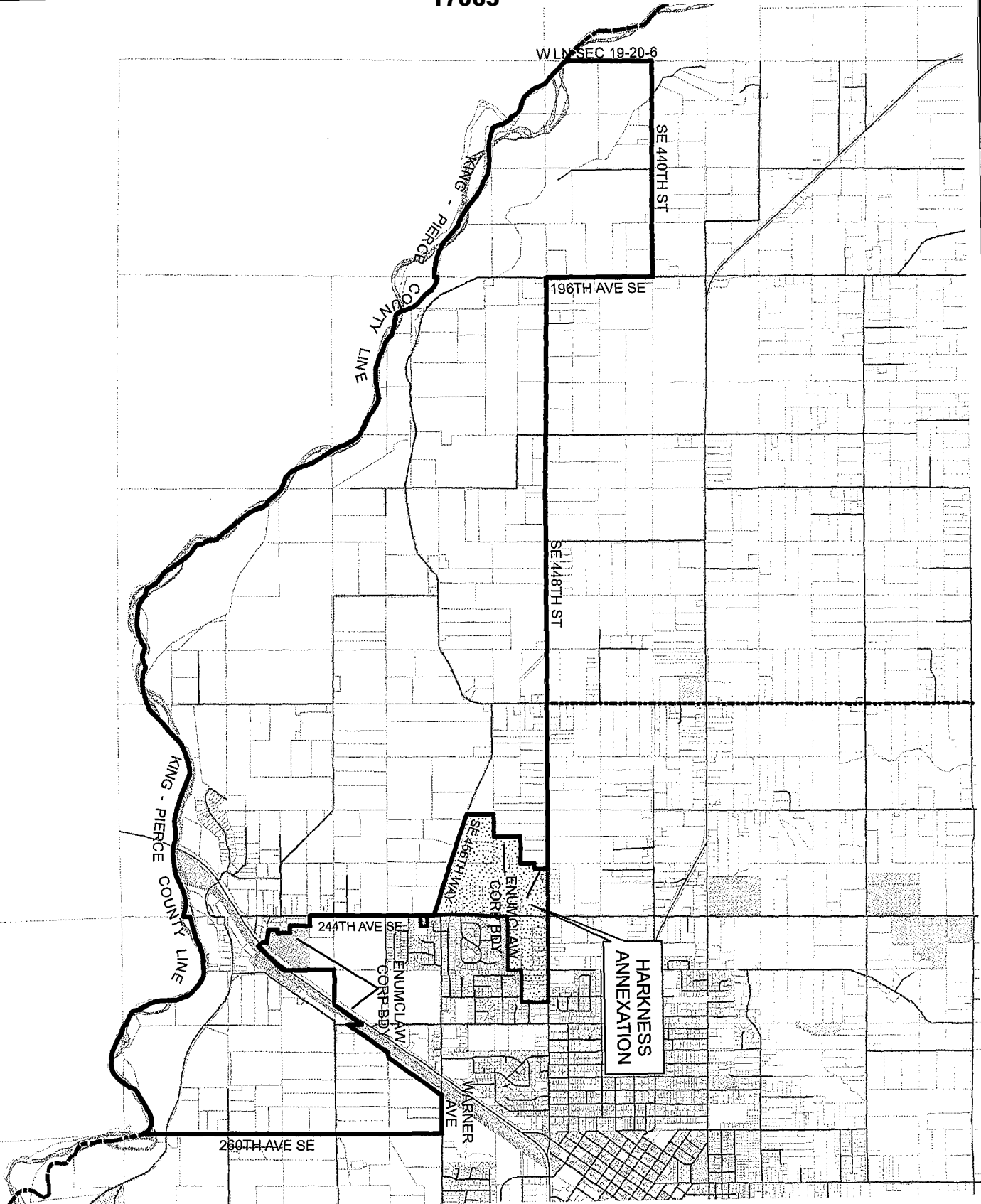


2011 Precinct Alterations

Code	Precinct Name	LG	CG	CC	JU
2615	HOLMLAKE	47	8	7	SE
2615	HOLMLAKE	47	8	7	SE

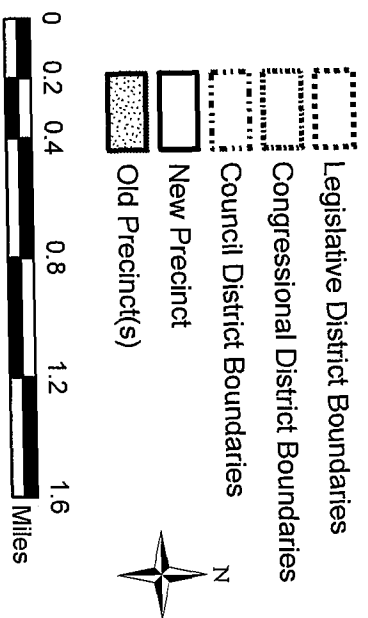


Census Tract	Kroll Page	S-T-R
031204	767	14-21-5

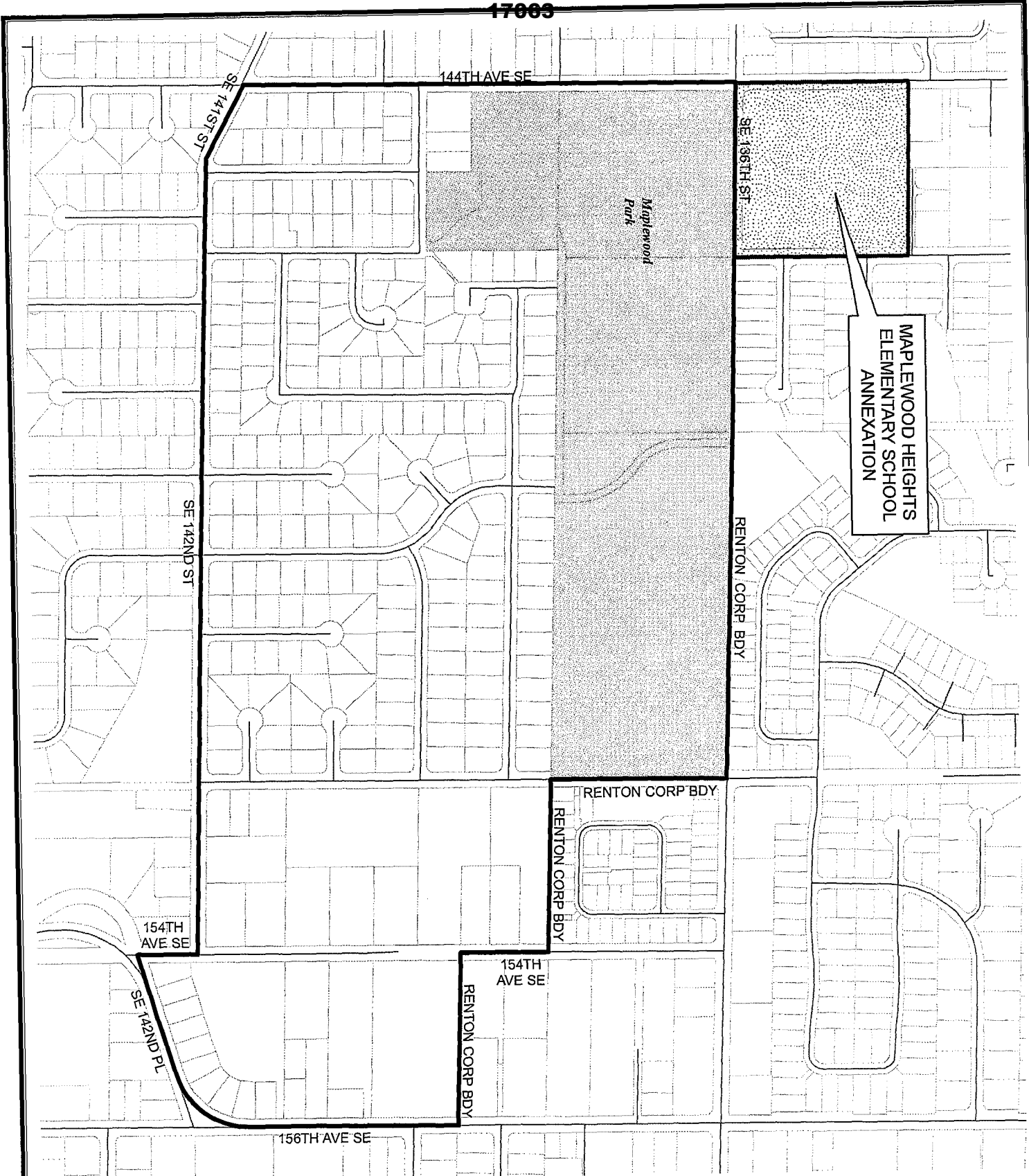


2011 Precinct Alterations

Code	Precinct Name	LG	CG	CC	JU
0243	BOISE	31	8	9	SE
0243	BOISE	31	8	9	SE

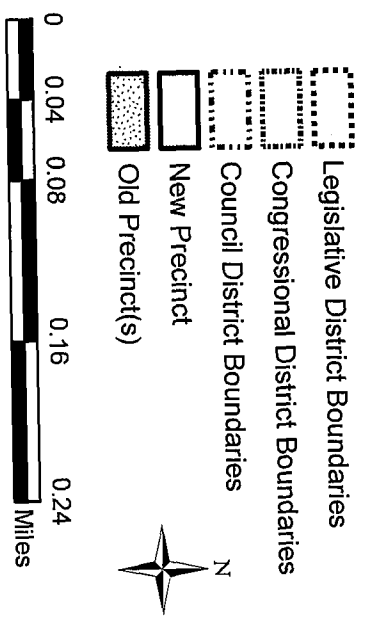


Census Tract	Kroll Page	S-T-R
031302	B27	27-20-6

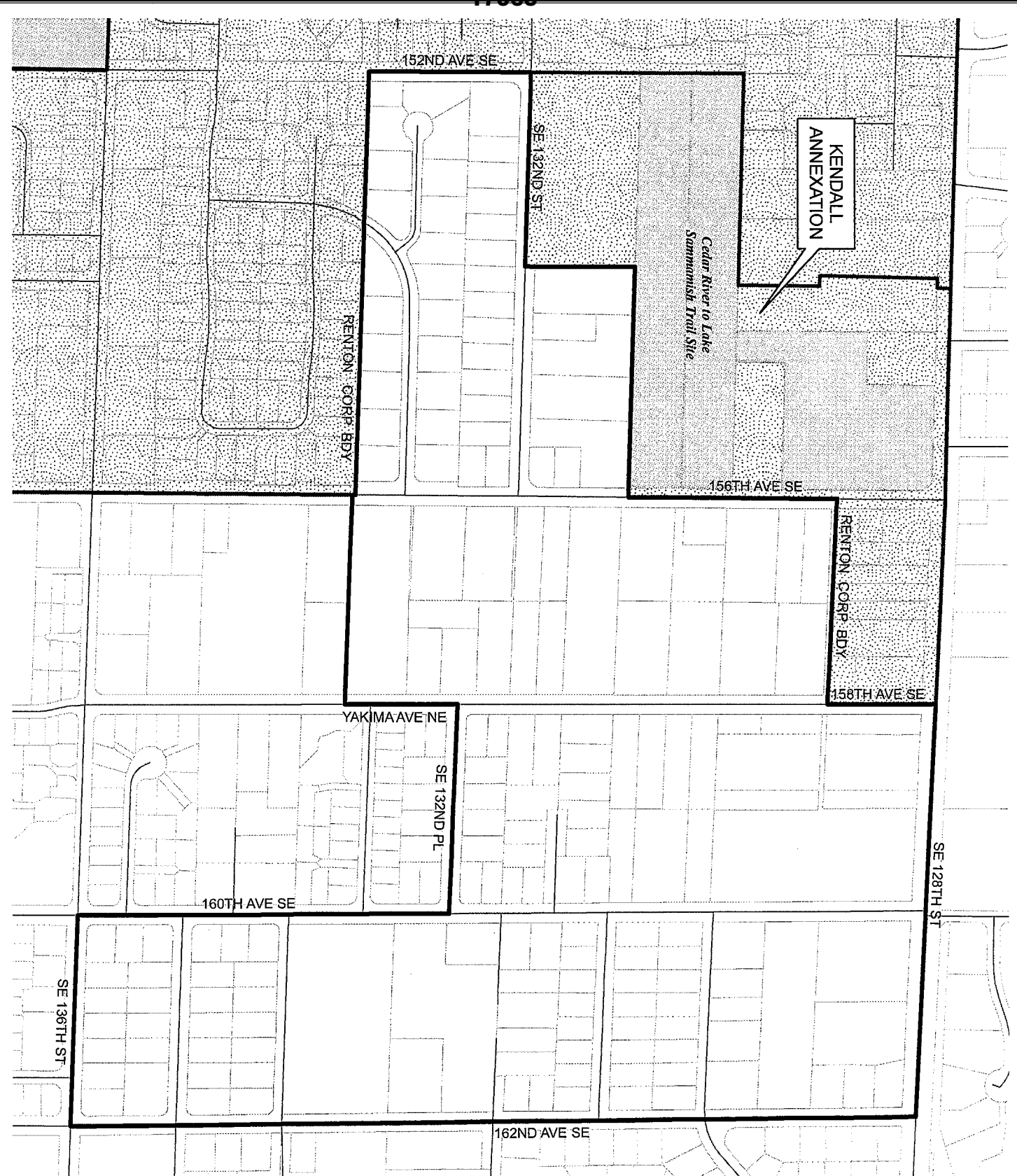


2011 Precinct Alterations

Code	Precinct Name	LG	CG	CC	JU
2689	BRIAR	41	8	9	SE
2689	BRIAR	41	8	9	SE








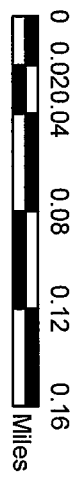
Census Tract	Kroll Page	S-T-R
025600	811	14-23-5



2011 Precinct Alterations

Code	Precinct Name	LG	CG	CC	JU
2802	BRCID	41	8	9	SE
2802	BRCID	41	8	9	SE

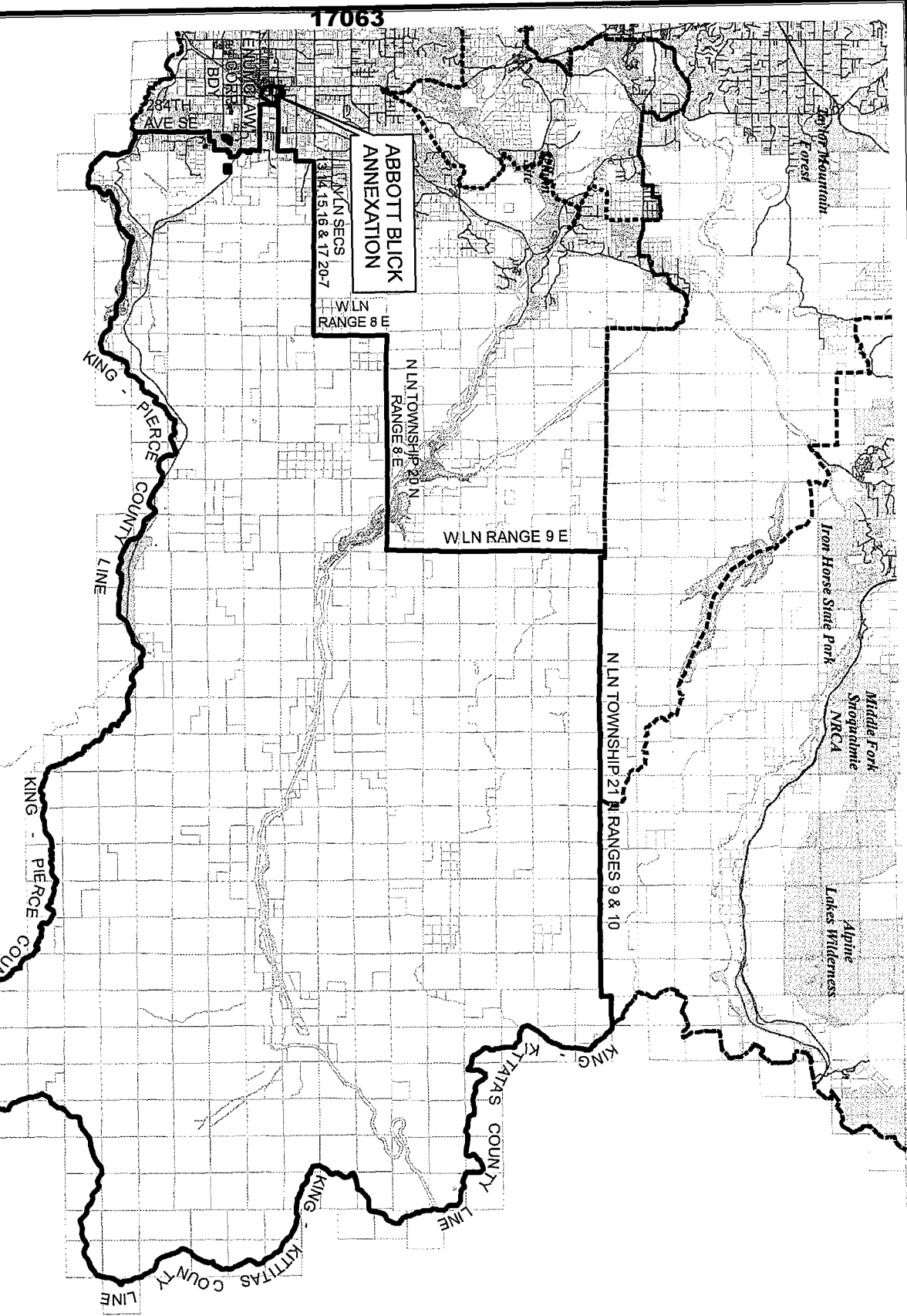
-  Legislative District Boundaries
-  Congressional District Boundaries
-  Council District Boundaries
-  New Precinct
-  Old Precinct(s)



Census Tract	Kroll Page	S-T-R
031903	811	14-23-5

2011 Precinct Alterations

Code	Precinct Name	LG	CG	CC	JU
0315	CHINOOK	31	8	9	SE
0315	CHINOOK	31	8	9	SE



- Legislative District Boundaries
- Congressional District Boundaries
- Council District Boundaries
- New Precinct
- Old Precinct(s)



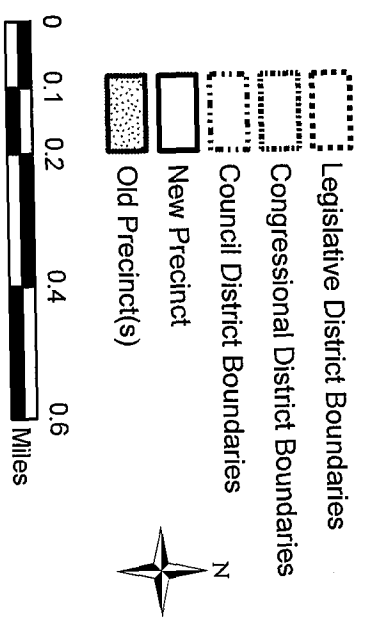
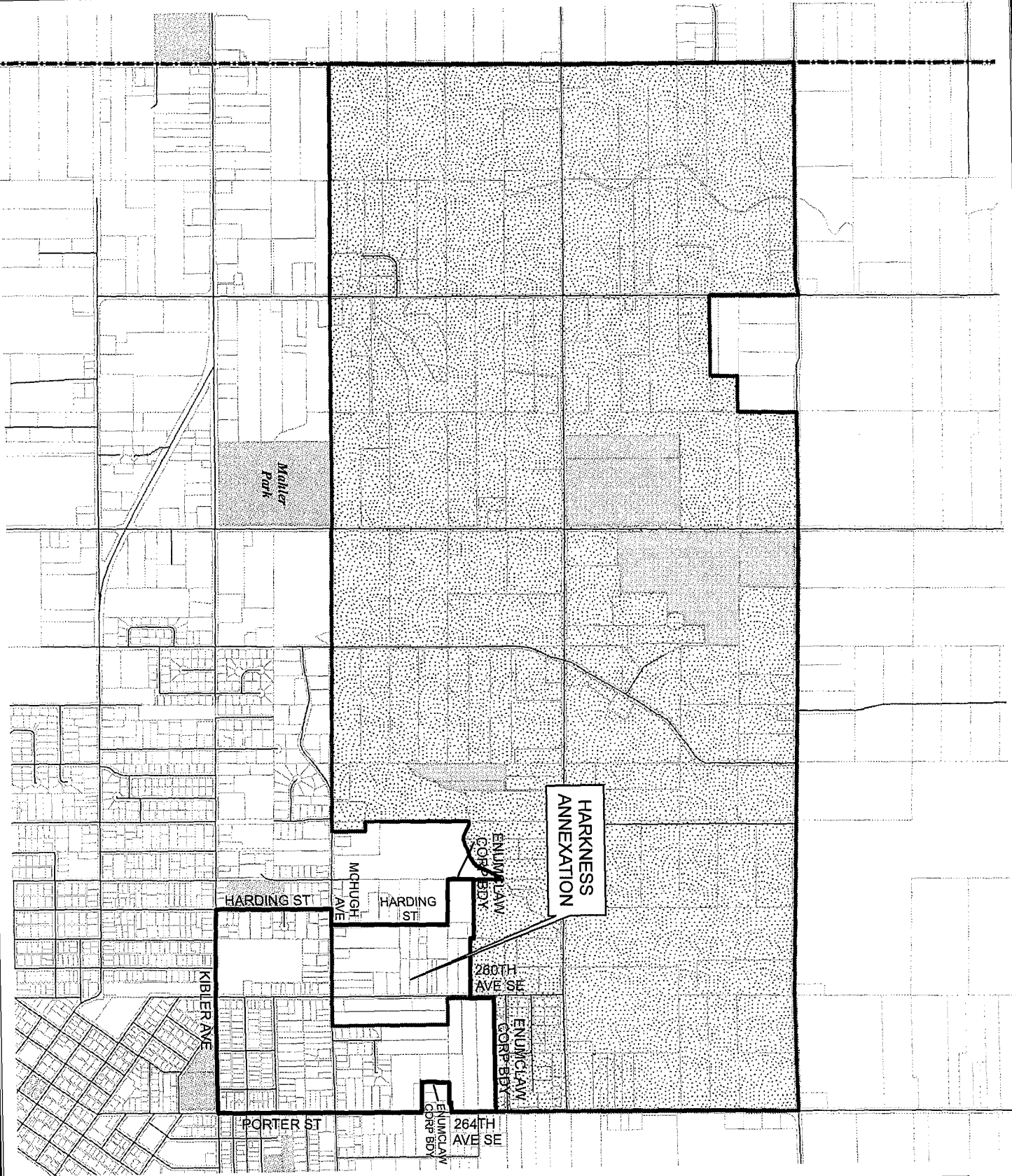
Census Tract	Kroll Page	S-T-R
031502	Z48	36-21-9

17063

2011 Precinct Alterations

Code	Precinct Name	LG	CG	CC	JU
0409	ENM 31-0409	31	8	9	SE
0409	ENM 31-0409	31	8	9	SE
0684	LINCOLN	31	8	9	SE

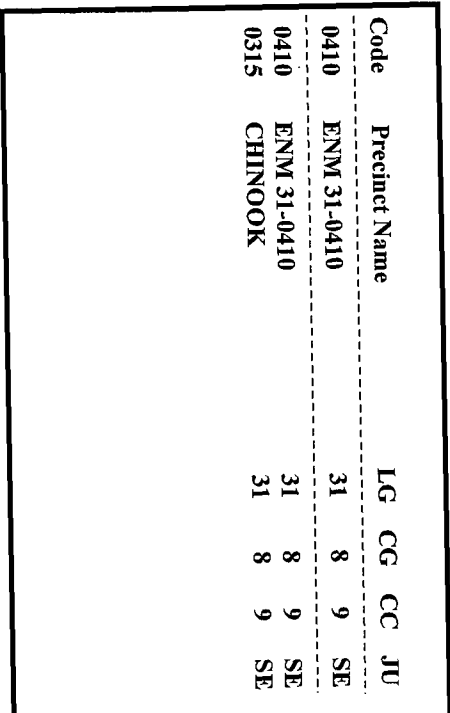
**HARKNESS
ANNEXTION**



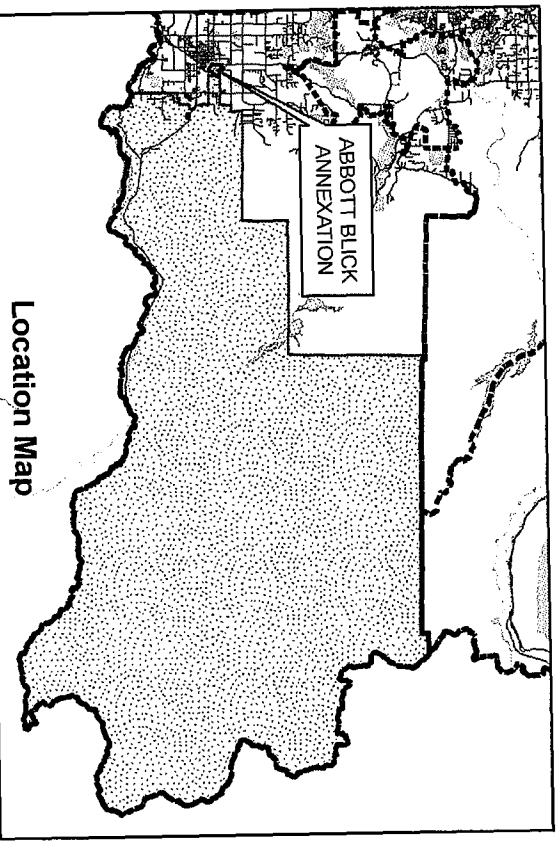
Census Tract	Kroll Page	S-T-R
031301	B27	13-20-6

2011 Precinct Alterations

Code	Precinct Name	LG	CG	CC	JU
0410	ENM 31-0410	31	8	9	SE
0410	ENM 31-0410	31	8	9	SE
0315	CHINOOK	31	8	9	SE



17063



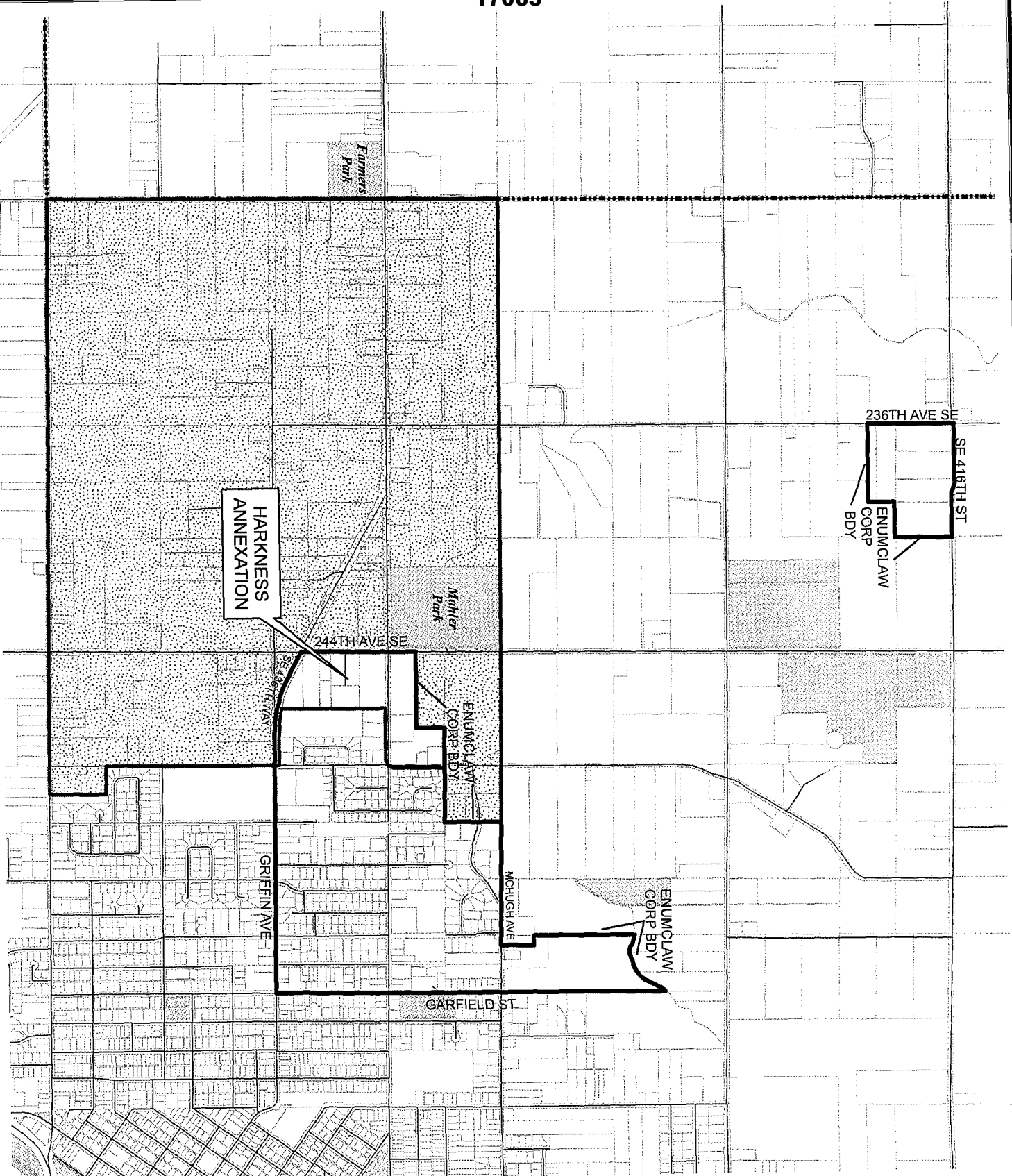
- Legislative District Boundaries
- Congressional District Boundaries
- Council District Boundaries
- New Precinct
- Old Precinct(s)



Census Tract	Kroll Page	S-T-R
031400	B27	24-20-6

2011 Precinct Alterations

Code	Precinct Name	LG	CG	CC	JU
0416	ENM 31-0416	31	8	9	SE
0416	ENM 31-0416	31	8	9	SE
0709	MADISON	31	8	9	SE



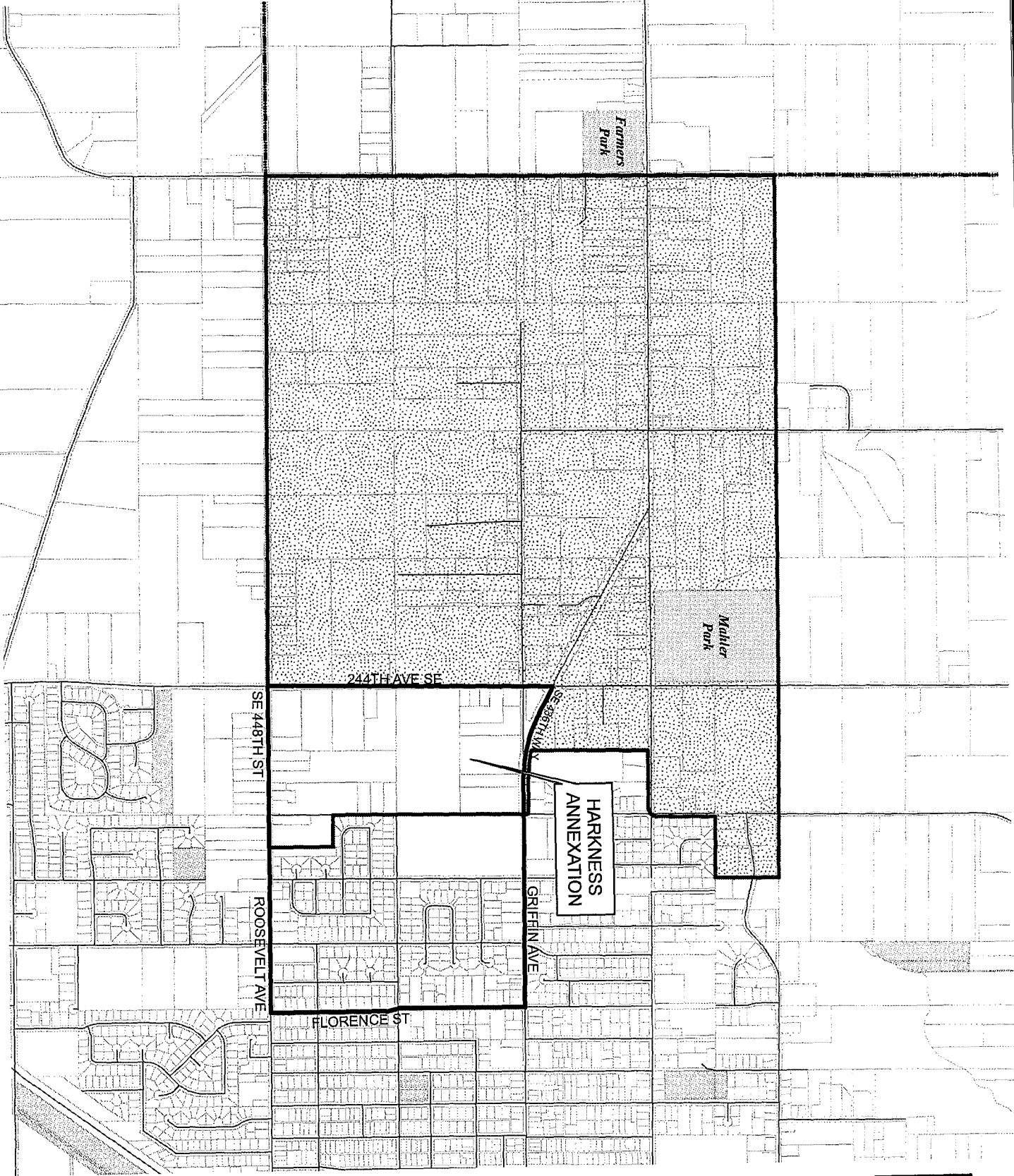
- Legislative District Boundaries
- Congressional District Boundaries
- Council District Boundaries
- New Precinct
- Old Precinct(s)








Census Tract	Kroll Page	S-T-R
031400	B27	23-20-6


2011 Precinct Alterations

Code	Precinct Name	LG	CG	CC	JU
0418	ENM 31-0418	31	8	9	SE
0418	ENM 31-0418	31	8	9	SE
0709	MADISON	31	8	9	SE

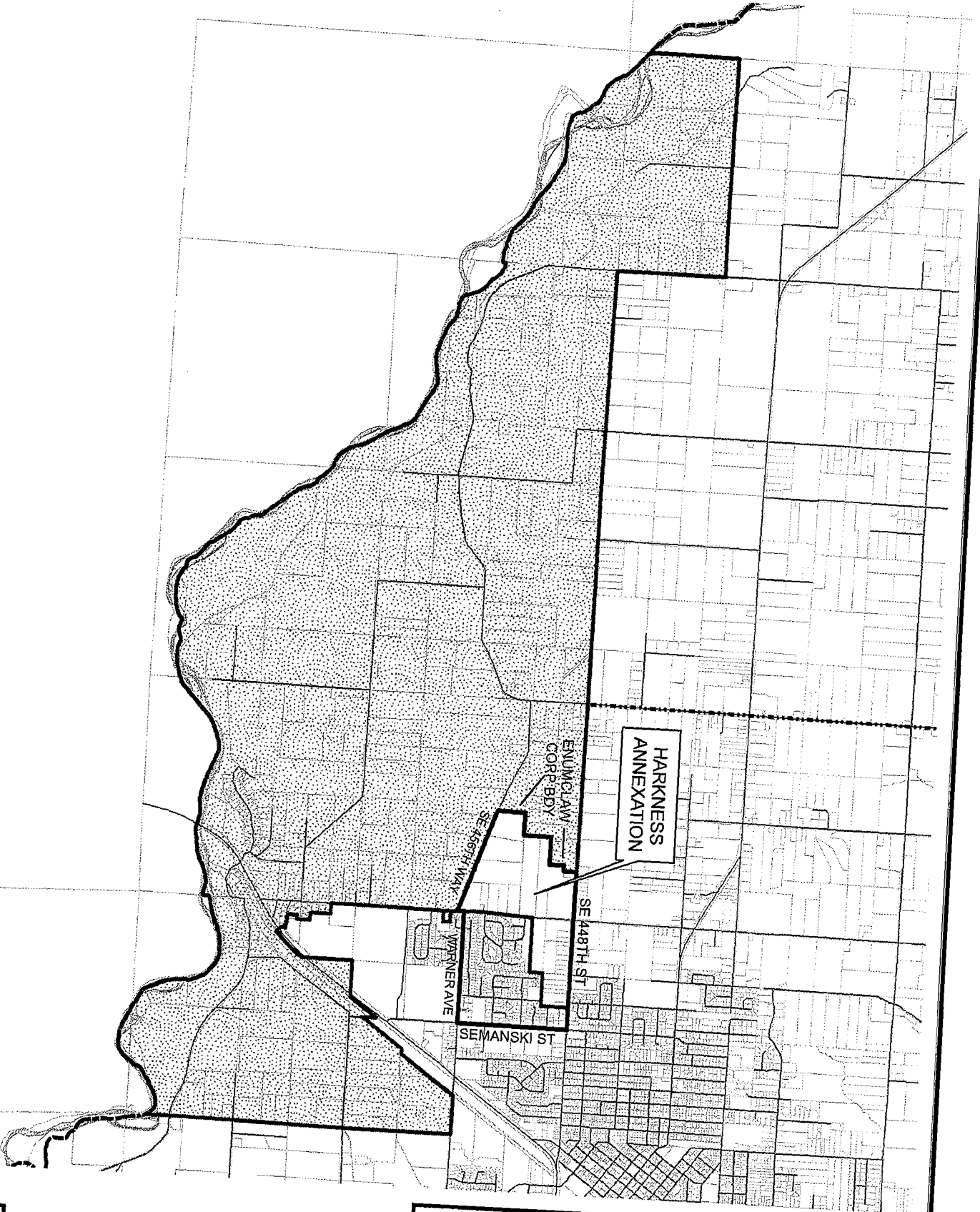


 Legislative District Boundaries
 Congressional District Boundaries
 Council District Boundaries
 New Precinct
 Old Precinct(s)

N








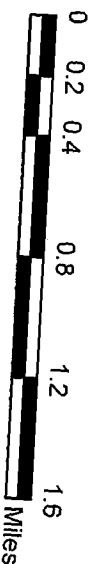

Census Tract	Kroll Page	S-T-R
031400	B27	23-20-6



2011 Precinct Alterations

Code	Precinct Name	LG	CG	CC	JU
3248	ENM 31-3248	31	8	9	SE
3248	ENM 31-3248	31	8	9	SE
0243	BOISE	31	8	9	SE

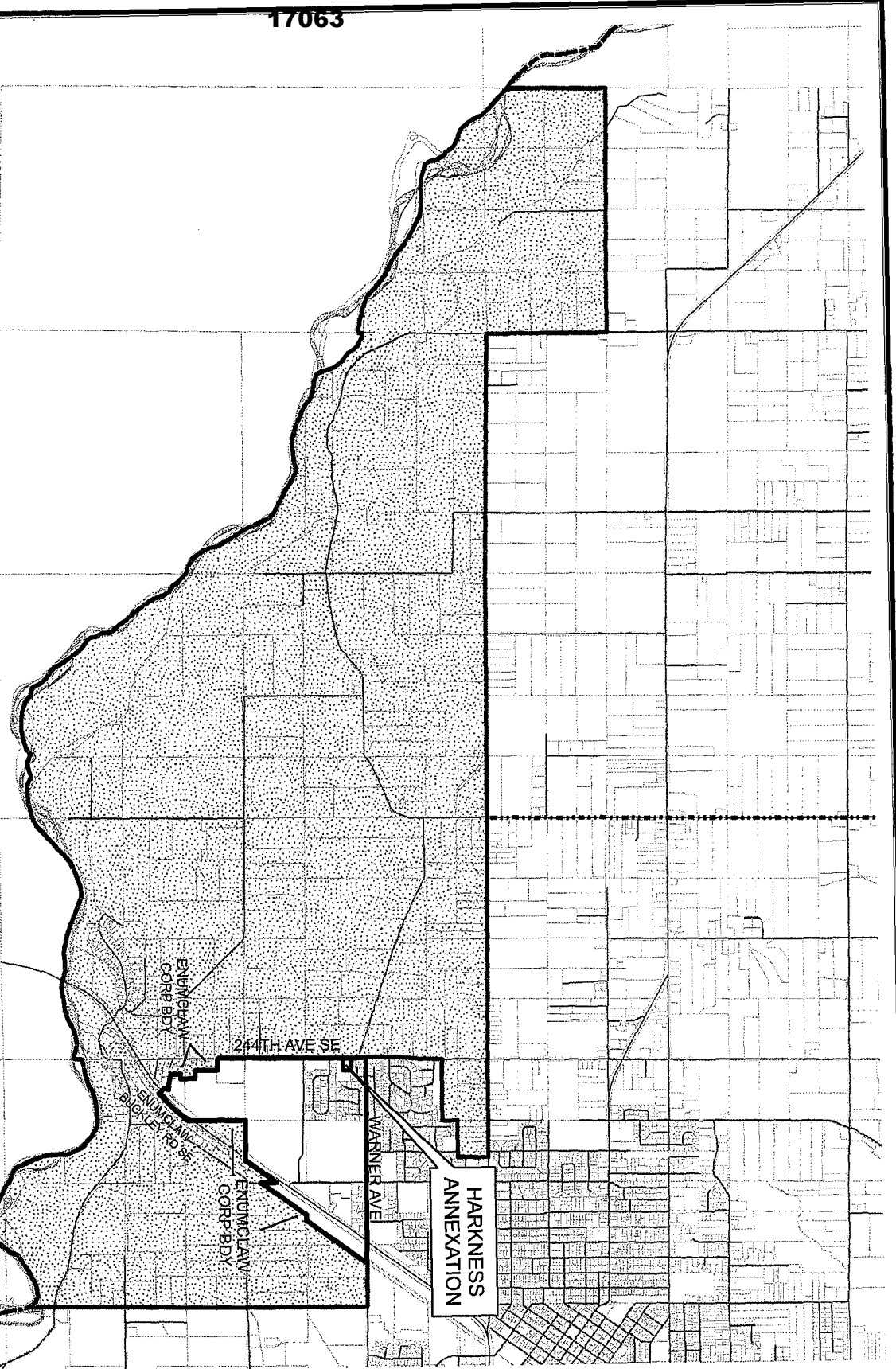
-  Legislative District Boundaries
-  Congressional District Boundaries
-  Council District Boundaries
-  New Precinct
-  Old Precinct(s)








Census Tract	Kroll Page	S-T-R
031302	B27	26-20-6

2011 Precinct Alterations

Code	Precinct Name	LG	CG	CC	JU
3492	ENM 31-3492	31	8	9	SE
3492	ENM 31-3492	31	8	9	SE
0243	BOISE	31	8	9	SE



17063

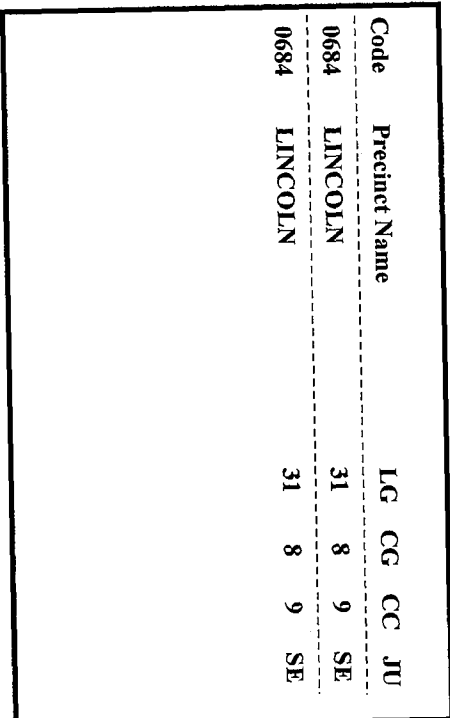
-  Legislative District Boundaries
-  Congressional District Boundaries
-  Council District Boundaries
-  New Precinct
-  Old Precinct(s)



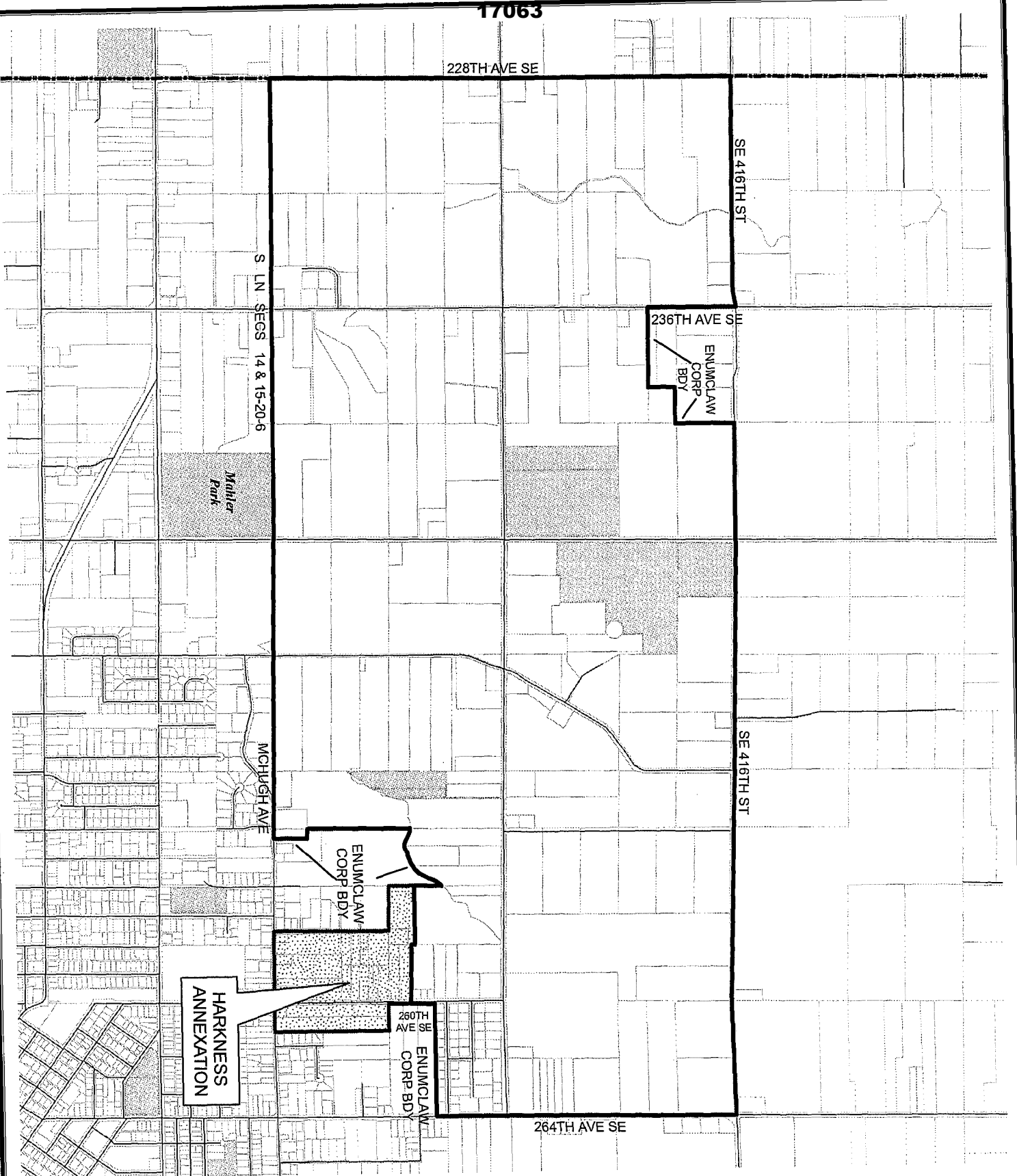
Census Tract	Kroll Page	S-T-R
031302	B27	26-20-6






2011 Precinct Alterations

Code	Precinct Name	LG	CG	CC	JU
0684	LINCOLN	31	8	9	SE
0684	LINCOLN	31	8	9	SE



17063



-  Legislative District Boundaries
-  Congressional District Boundaries
-  Council District Boundaries
-  New Precinct
-  Old Precinct(s)

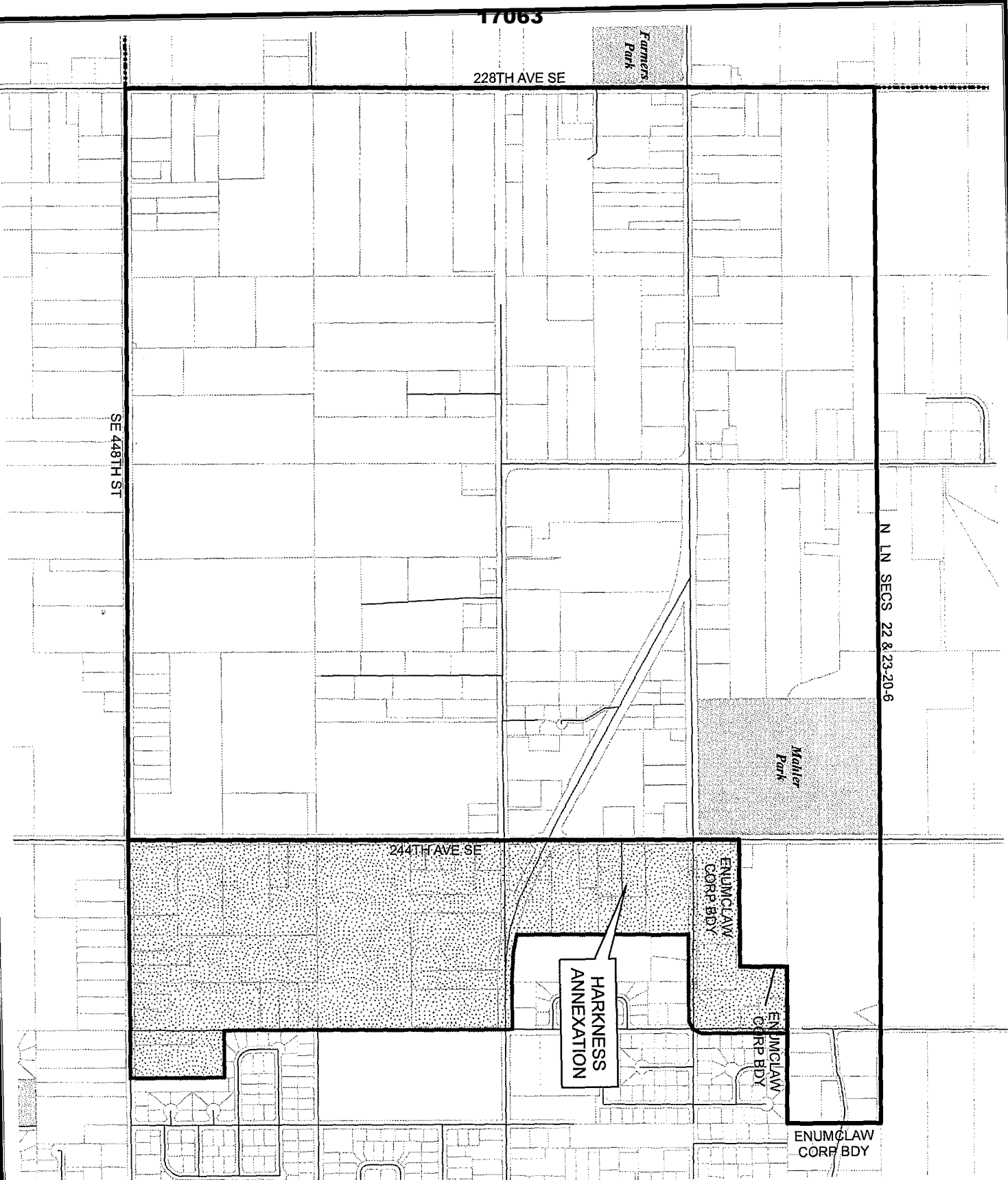


Census Tract	Kroll Page	S-T-R
031301	B27	14-20-6

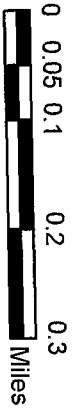
2011 Precinct Alterations

Code	Precinct Name	LG	CG	CC	JU
0709	MADISON	31	8	9	SE
0709	MADISON	31	8	9	SE

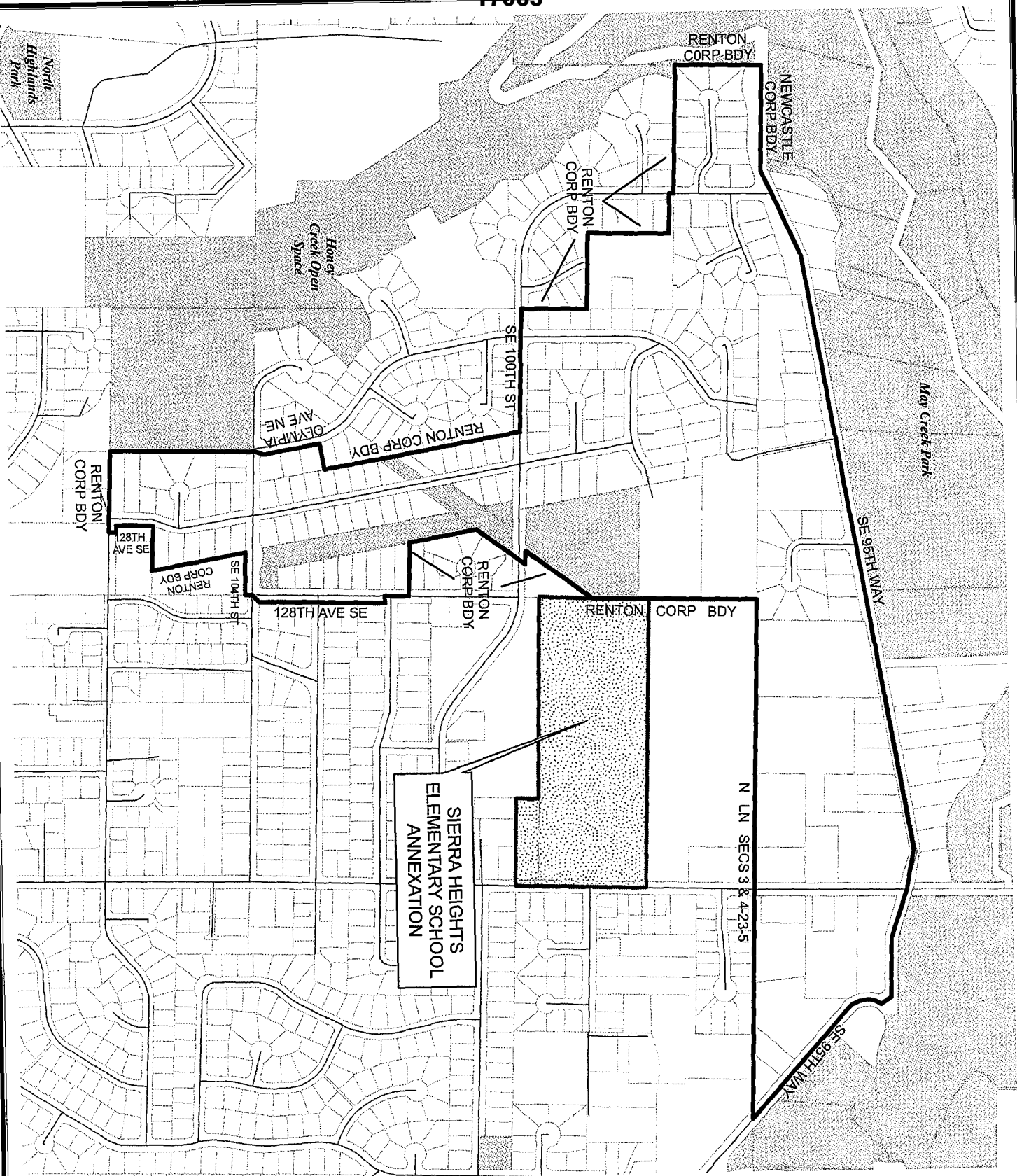
HARKNESS ANNEXATION



- Legislative District Boundaries
- Congressional District Boundaries
- Council District Boundaries
- New Precinct
- Old Precinct(s)

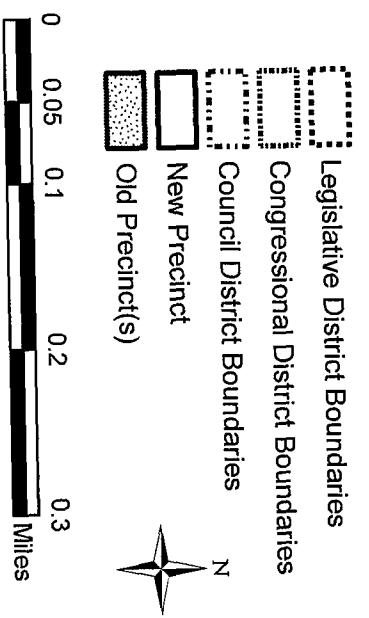


Census Tract	Kroll Page	S-T-R
031400	B27	23-20-6



2011 Precinct Alterations

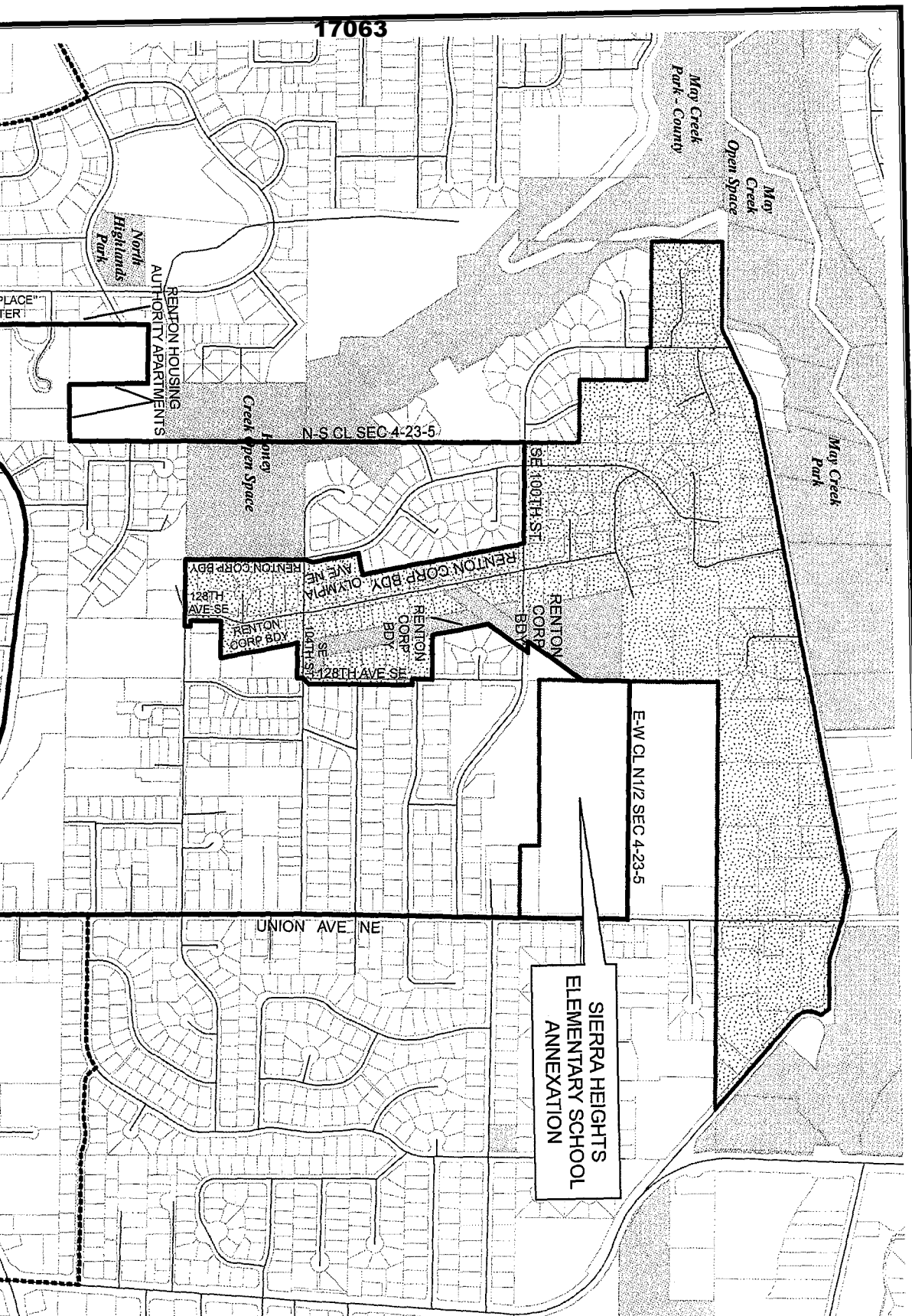
Code	Precinct Name	LG	CG	CC	JU
2848	PTARMIGAN	41	8	9	SE
2848	PTARMIGAN	41	8	9	SE



Census Tract	Kroll Page	S-T-R
025200	368	4-23-5

2011 Precinct Alterations

Code	Precinct Name	LG	CG	CC	JU
1011	RNT 41-1011	41	8	9	SE
1011	RNT 41-1011	41	8	9	SE
2848	PTARMIGAN	41	8	9	SE

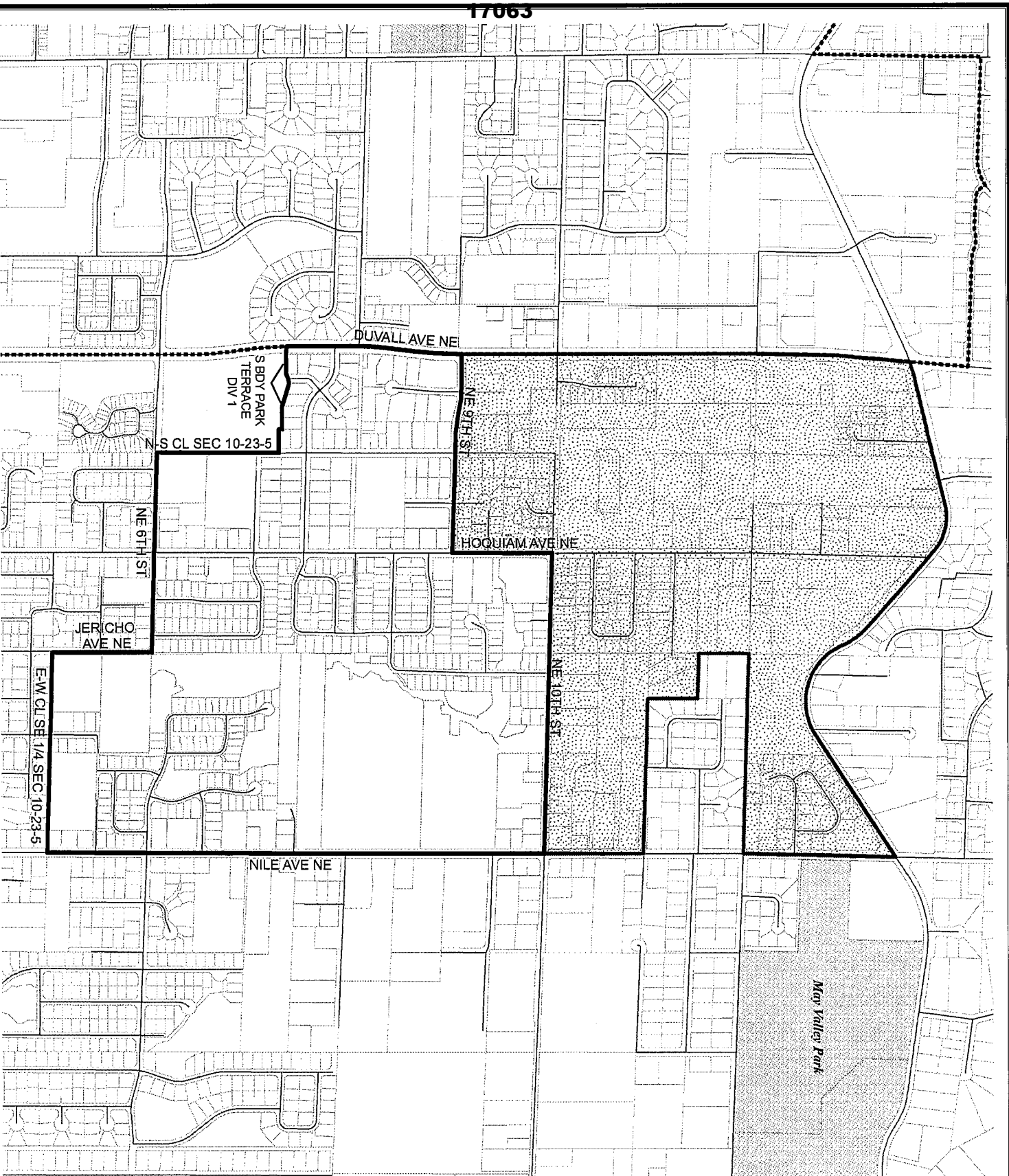
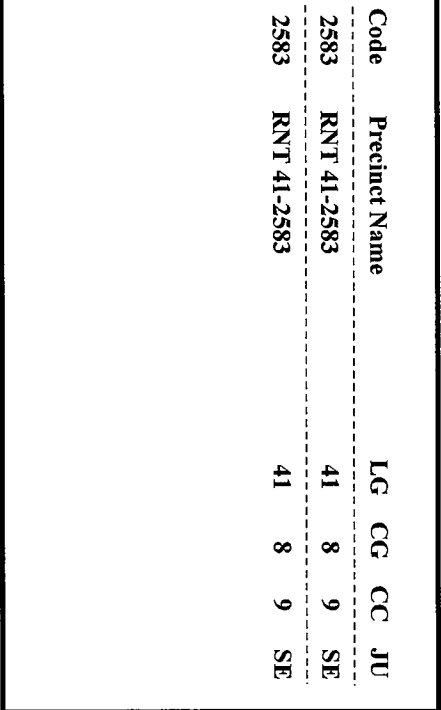







Census Tract	Kroll Page	S-T-R
025200	368	4-23-5

17063

2011 Precinct Alterations

Code	Precinct Name	LG	CG	CC	JU
2583	RNT 41-2583	41	8	9	SE
2583	RNT 41-2583	41	8	9	SE

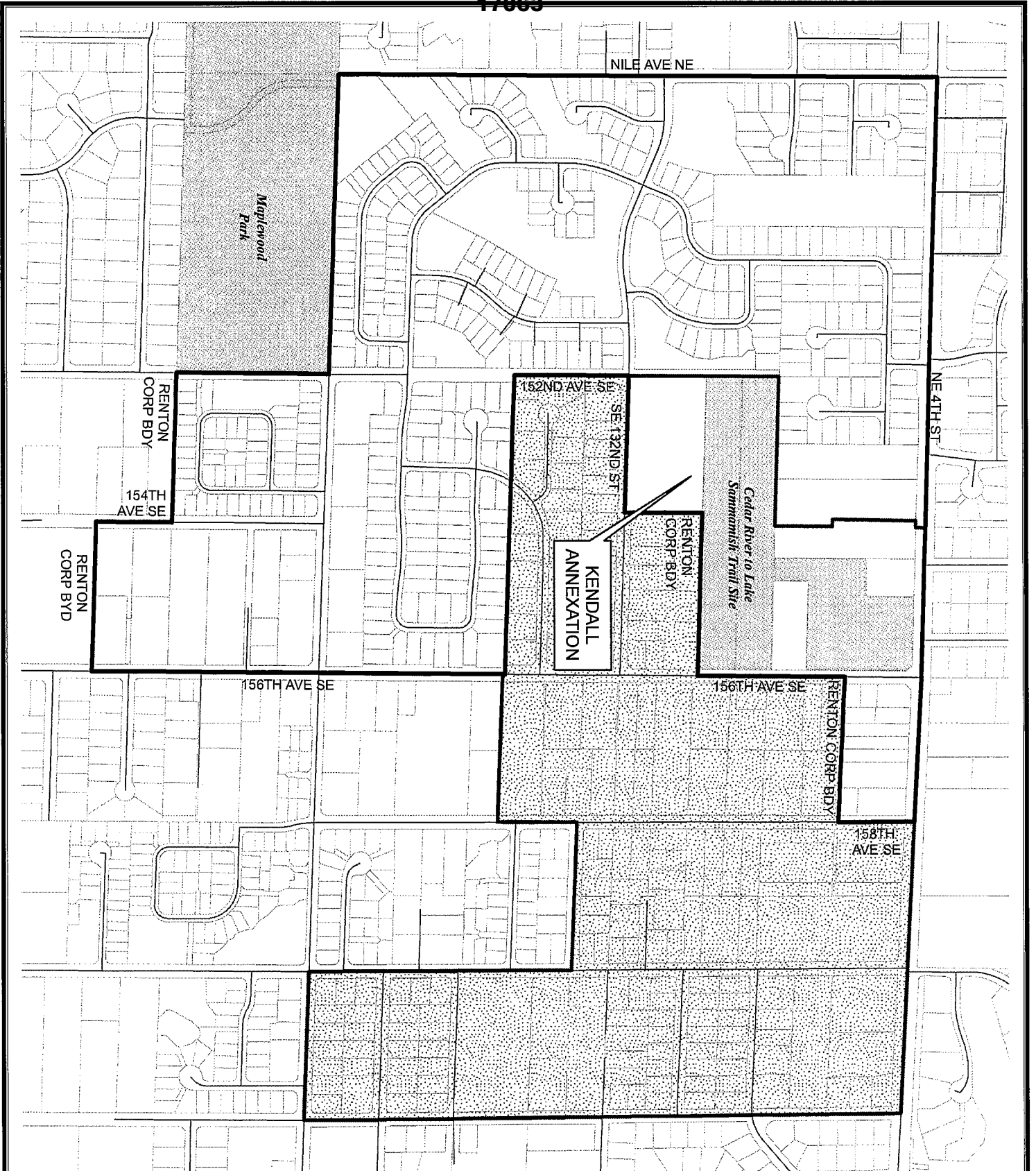


-  Legislative District Boundaries
-  Congressional District Boundaries
-  Council District Boundaries
-  New Precinct
-  Old Precinct(s)



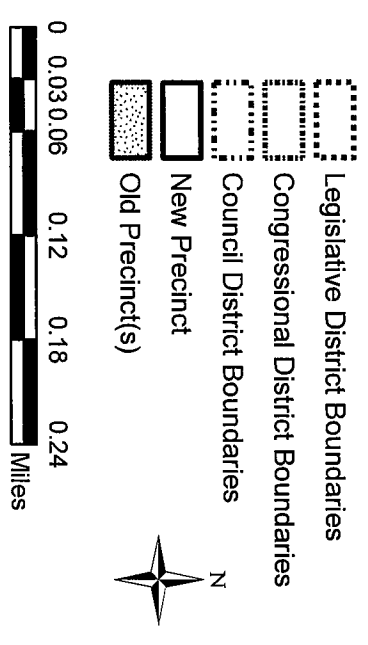
Census Tract	Kroll Page	S-T-R
025102	805	10-23-5

17063



2011 Precinct Alterations

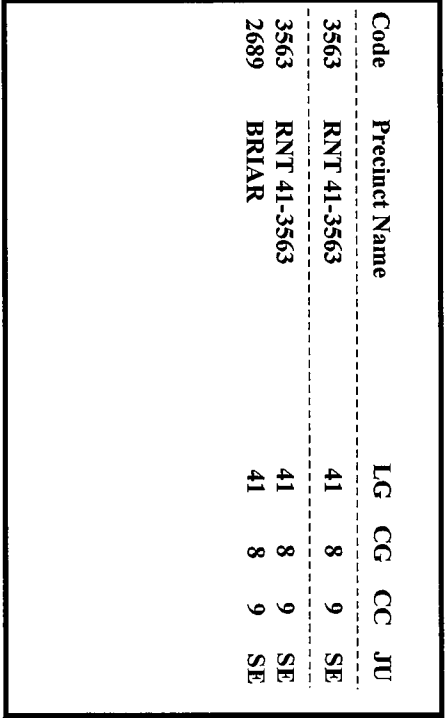
Code	Precinct Name	LG	CG	CC	JU
3287	RNT 41-3287	41	8	9	SE
3287	RNT 41-3287	41	8	9	SE
2802	BRICID	41	8	9	SE



Census Tract	Kroll Page	S-T-R
025600	811	14-23-5

2011 Precinct Alterations

Code	Precinct Name	LG	CG	CC	JU
3563	RNT 41-3563	41	8	9	SE
3563	RNT 41-3563	41	8	9	SE
2689	BRIAR	41	8	9	SE



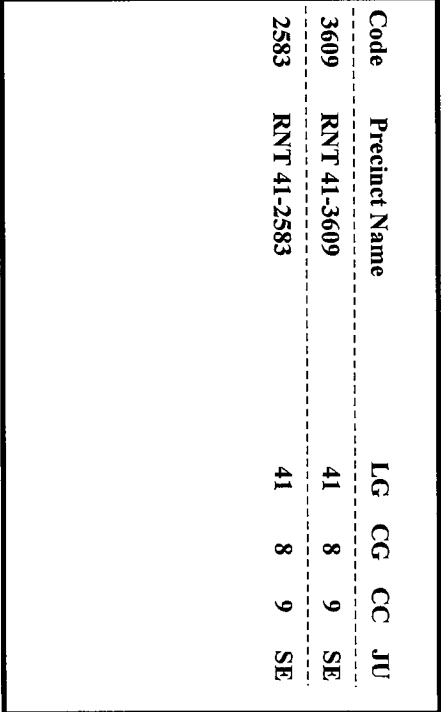
- Legislative District Boundaries
- Congressional District Boundaries
- Council District Boundaries
- New Precinct
- Old Precinct(s)



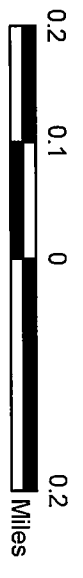
Census Tract	Kroll Page	S-T-R
025600	810	15-23-5

2011 Precinct Alterations

Code	Precinct Name	LG	CG	CC	JU
3609	RNT 41-3609	41	8	9	SE
2583	RNT 41-2583	41	8	9	SE



- Legislative District Boundaries
- Congressional District Boundaries
- Council District Boundaries
- New Precinct
- Old Precinct(s)



Census Tract	Kroll Page	S-T-R
025101	805	10-23-5

17063