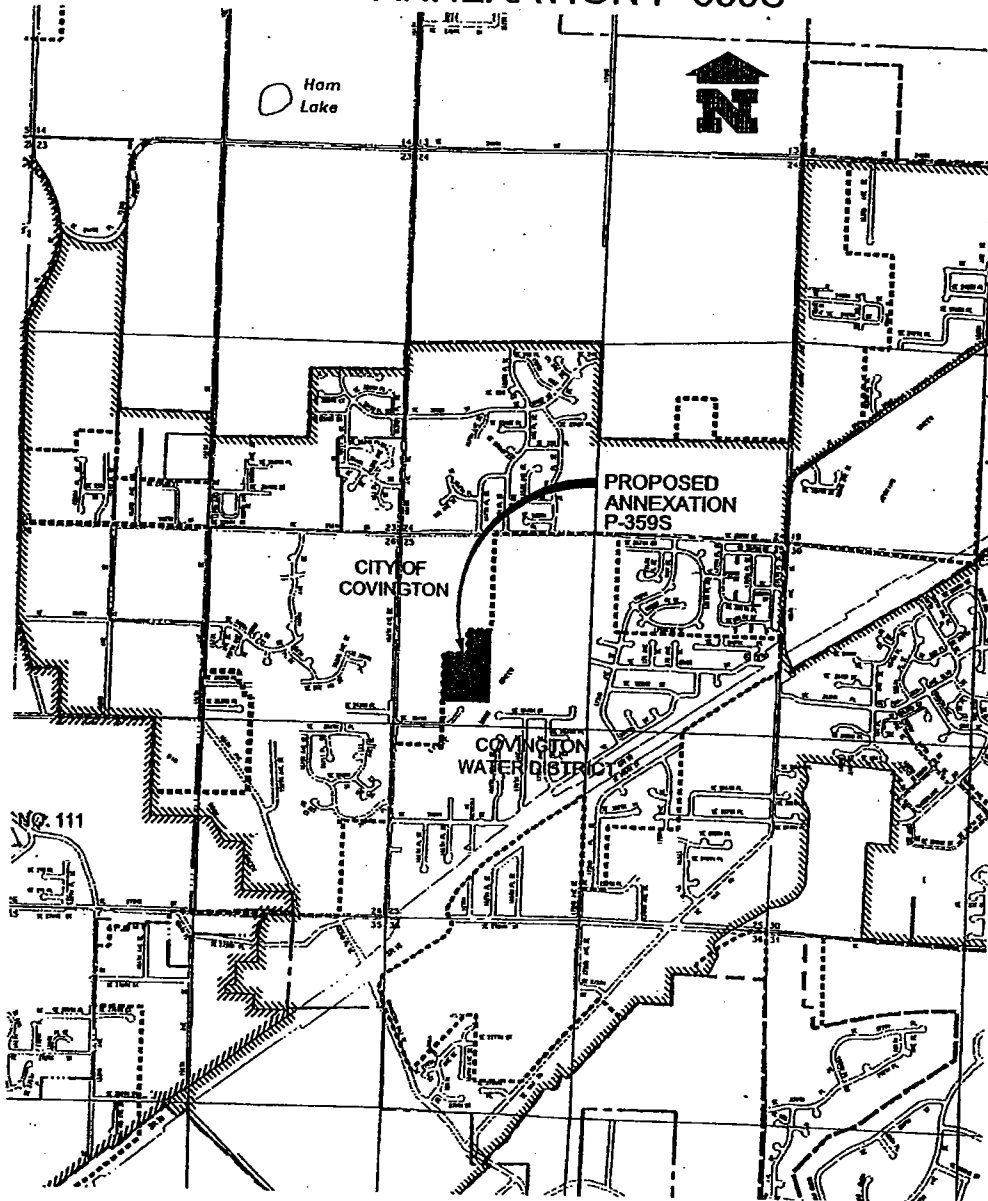


SOOS CREEK WATER & SEWER DISTRICT
PROPOSED ANNEXATION P-359S

14601



LEGEND





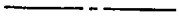



-  PROPOSED ANNEXATION P-359S
(SEWER SERVICE AREA)
-  SOOS CREEK WATER & SEWER DISTRICT BOUNDARY
(SEWER SERVICE AREA)
-  URBAN GROWTH BOUNDARY
-  WATER DISTRICT NO. 111
-  COVINGTON WATER DISTRICT BOUNDARY
-  CITY CORPORATE BOUNDARIES
-  ALL MAP WITHIN KENT SCHOOL DISTRICT NO. 415
-  ALL MAP WITHIN FIRE DISTRICT NO. 37

EXHIBIT "I"